

**PHASE I ENVIRONMENTAL SITE ASSESSMENT  
BIG GUN QUARRY  
5255 PACIFIC STREET, ROCKLIN, CALIFORNIA  
PLACER COUNTY APN 010-170-024-000**

Prepared By

Youngdahl Consulting Group, Inc.  
1234 Glenhaven Court  
El Dorado Hills, California 95762

Prepared For

City of Rocklin Redevelopment Agency  
3970 Rocklin Road  
Rocklin, California 95677

Project No. E10169.000  
October 2010



Project No. E10169.000  
7 October 2010

City of Rocklin Redevelopment Agency  
Mr. Mark Riemer, Assistant City Manager  
3970 Rocklin Road  
Rocklin, CA 95677

Subject: **PHASE I ENVIRONMENTAL SITE ASSESSMENT BIG GUN QUARRY**  
**5255 PACIFIC STREET, ROCKLIN, CALIFORNIA**  
**PLACER COUNTY APN 010-170-024-000**

Reference: 1. Proposal for PE10-178; Prepared by Youngdahl Consulting Group, Inc.; Agreement signed 9 September 2010 by City of Rocklin Redevelopment Agency.

Dear Mr. Riemer:

As requested, Youngdahl Consulting Group, Inc. has performed a Phase I Environmental Site Assessment for the Big Gun Quarry located at 5255 Pacific Street, Rocklin, Placer County, California for the City of Rocklin Redevelopment Agency (Figure 1 - Vicinity Map). The property is assigned Placer County Assessors Parcel Number (APN) 010-170-024-000 (subject property) and includes approximately 7 acres of granite rock quarry property.

Our study consisted of a review of environmental record sources, physical setting sources, review of site related documents, historical use information, and a site reconnaissance. This assessment has revealed the following evidence of recognized environmental conditions (RECs) in connection with the subject property: (1) Elevated concentrations of petroleum hydrocarbons and lead at the stained soil adjacent to the compressor north of the Cutting Shed and on the haul road; (Stained Soil: the stained soil identified in the 1994 Phase 2 was observed during the 2010 site visit).

This assessment has also revealed numerous potential recognized environmental conditions (PRECs) in connection with the subject property. These PRECs are discussed in detail in the report. Additional investigation is recommended to further characterize the subject property. The additional tasks recommended by Youngdahl Consulting Group, Inc. are discussed in the report.

This Phase I Environmental Site Assessment has been completed in accordance to the ASTM Practice E 1527-05. Youngdahl Consulting Group, Inc. (YCG) declares that, to the best of our professional knowledge and belief, we meet the definition of Environmental Professional as defined in ASTM Practice E 1527-05 §312.10. We have the specific qualifications based on education, training, and experience to assess a property of the nature, history, and setting of the subject property. We have developed and performed the all appropriate inquiries in conformance with the standards and practices set forth in 40 CFR Part 312.

Very truly yours,  
Youngdahl Consulting Group, Inc.

Reviewed by:

Laurie B. Israel, R.E.A.  
Senior Environmental Scientist

David C. Sederquist, C.E.G., C.HG.  
Senior Engineering Geologist/Hydrogeologist

Distribution: City of Rocklin Redevelopment Agency, Mr. Mark Riemer, 3 copies

## Table of Contents

EXECUTIVE SUMMARY .....	1
1.0 INTRODUCTION.....	2
1.1 Purpose .....	2
1.2 Detailed Scope of Services .....	3
1.3 Significant Assumptions .....	4
1.4 Limitations and Exceptions .....	5
1.5 Special Terms and Conditions and/or Additional Services .....	5
1.6 User Responsibilities .....	5
2.0 PROPERTY DESCRIPTION .....	5
3.0 USER PROVIDED INFORMATION.....	6
3.1 Title Records.....	6
3.2 Environmental Liens or Activity and Use Limitations .....	6
3.3 Specialized Knowledge and Commonly Known or Reasonably Ascertainable Information .....	6
3.4 Valuation Reduction for Environmental Issues .....	6
3.5 Reasons for Performing the Phase I .....	6
4.0 INTERVIEWS.....	6
4.1 Interviews with Past and Present Owners, Key Site Manager, and or Occupants .....	6
4.2 Interviews with State and/or Local Government Officials.....	6
5.0 RECORDS REVIEW .....	7
5.1 Standard Environmental Record Sources .....	7
5.2 Physical Setting Source(s) .....	8
5.2.1 Regional Geology .....	8
5.2.2 Regional Radon Values .....	8
5.3 Historical Use Information on the Property and Adjoining Properties .....	8
5.3.1 Aerial Photographic Review.....	8
5.3.2 Review of Historical and Current USGS Topographic Maps .....	9
5.3.3 Historical City Directory Abstract Review .....	9
5.3.4 Review of Certified Sanborn Map Report.....	10
5.3.5 Review of EDR Environmental Lien Search Report .....	11
5.3.6 Review of Previously Conducted Environmental Reports.....	11
6.0 SITE RECONNAISSANCE.....	11
7.0 FINDINGS AND CONCLUSIONS .....	13
7.1 Data Gaps.....	14
8.0 RECOMMENDATIONS .....	14
9.0 SELECTED REFERENCES.....	14
10.0 QUALIFICATIONS OF ENVIRONMENTAL PROFESSIONALS .....	15

## Table of Contents (Continued)

### TABLES:

Table 1 Aerial Photographs Reviewed

### FIGURES:

Figure 1 Vicinity Map (Topographic Map)  
Figure 2 Site Plan (Topographic Map)  
Figures 3 - 6 Site Photographs (13 September 2010)

### APPENDICES:

Appendix A Phase I ESA Questionnaire  
EDR Environmental Lien Search Report

Appendix B EDR Radius Map Report with GeoCheck®  
EDR Aerial Photo Decade Package  
EDR Historical Topographic Map Report  
EDR-City Directory Abstract  
EDR Certified Sanborn Map Report

**PHASE I ENVIRONMENTAL SITE ASSESSMENT BIG GUN QUARRY  
5255 PACIFIC STREET, ROCKLIN, CALIFORNIA  
PLACER COUNTY APN 010-170-024-000**

**EXECUTIVE SUMMARY**

The subject property is the Big Gun Quarry located at 5255 Pacific Street, Rocklin, California. The subject property is assigned Placer County APN 010-170-024-000, and includes approximately 7 acres of granite rock quarry property. This report was prepared for the City of Rocklin Redevelopment Agency. The subject property is located in Section 19, Township 11 North, Range 7 East, Placer County, California. The subject property is owned by Sonco LLC. Historically the subject property was developed as a granite quarry in 1867.

Our study consisted of a review of environmental record sources, physical setting sources, review of site related documents, historical use information, and a site reconnaissance. This assessment has revealed the following evidence of recognized environmental conditions (RECs) in connection with the subject property:

- (1) Elevated concentrations of petroleum hydrocarbons and lead at the stained soil adjacent to the air compressor north of the Cutting Shed and on the haul road; (Stained Soil: the stained soil identified in the 1994 Phase 2 was observed during the 2010 site visit).

This assessment has revealed the following potential recognized environmental conditions (PRECs) in connection with the subject property:

- (2) Elevated concentrations of lead may exist in the soil in the vicinity of the Break Room resulting from lead-based paint on the surface of the Break Room Structure identified in the 1994 Phase 2 Environmental Site Assessment.
- (3) Elevated concentrations of heavy metals may be present at the Blacksmith Shop based on its use for circa 1898 blacksmith activities.
- (4) Elevated concentrations of diesel may be present underneath the dispenser of the existing aboveground diesel fuel storage tank, north of the rock crusher.
- (5) Elevated concentrations of hydraulic fluid near the rock cutter inside the Monument Shed.
- (6) Elevated concentrations of heavy metals may exist at the location of the former tool grinding area in the Monument Shed
- (7) Elevated concentrations of waste oil may be present at the current and former locations of the aboveground waste oil tank.
- (8) Elevated concentrations of waste oil may be present in the vicinity of the winch and the waste-oil-fueled boiler.

The following tasks are recommended to further investigate the subject property:

- (1) The extent of hydrocarbon and lead contaminated soil should be determined in the vicinity of the air compressor, Cutting Shed, and haul road.
- (2) The soils around the Break Room (Reference No. 2 found elevated levels of lead in the paint) should be evaluated for lead contamination.
- (3) The soils beneath the Blacksmith Shop should be evaluated for the presence of heavy metals.
- (4) Soil beneath the above ground diesel storage tank should be evaluated for hydrocarbon contamination.
- (5) The extent of hydraulic fluid contamination around the stone cutter within the Monument Shed should be evaluated.
- (6) The soil beneath the tool grinding area within the Monument Shed should be evaluated for heavy metals.



- (7) The waste oil tank should be removed. Soil samples collected from beneath the waste oil tank's present and former location (near the eastern corner of the Cutting Shed) should be evaluated for waste oil contamination.
- (8) The soil in the vicinity of the winch and boiler should be evaluated for waste oil contamination.

## **1.0 INTRODUCTION**

This report presents the results of the Phase I Environmental Site Assessment (ESA) performed for Big Gun Quarry located at 5255 Pacific Street (subject property). The subject property is approximately 7 acres of granite rock quarry property. The subject property is located in Section 19, Township 11 North, Range 7 East, Placer County, California (Figure 1). The property is assigned Placer County Assessor's Parcel Number (APN) 010-170-024-000. This report is intended for the use of City of Rocklin Redevelopment Agency. The users of this report, the City of Rocklin Redevelopment Agency and all "intended users", other potential purchasers of the subject property, and funders in relation to the transaction(s) may rely on the information contained herein for all purposes in connection with making a loan secured by, or investment in, the subject property as contemplated pursuant to the Consultant Services Agreement signed 9 September 2010, by and between the City of Rocklin Redevelopment Agency and Youngdahl Consulting Group, Inc. All such "intended users" of the Phase I ESA shall be allowed to rely upon the Phase I ESA to the same extent as the City of Rocklin Redevelopment Agency. This report is valid as of the date stated on the document; the report should not be relied upon for information concerning changes in the condition of the property after the report was prepared.

### **1.1 Purpose**

This Phase I ESA was conducted according to the American Society for Testing and Materials (ASTM) Designation E1527-05 Standard Practice for Environmental Site Assessments: Phase I Environmental Site Assessment Process (ASTM Phase I Standards). The ASTM E1527-05 standard is consistent with the requirement of the All Appropriate Inquiry (AAI) rule in Title 40 of the Code of Federal Regulations (40 C.F.R. § 312). The ASTM practice is intended to permit a user to satisfy one of the requirements to qualify for the innocent landowner, contiguous property owner, or bona fide prospective purchaser limitations on CERCLA liability. The purpose of this Phase I ESA was to identify recognized environmental conditions which may affect the property. Recognized environmental conditions are defined in the ASTM Phase I Standards to mean "the presence or likely presence of any hazardous substances or petroleum products on the property under conditions that indicate an existing release, a past release, or a material threat of a release of any hazardous substance or petroleum product into structures on the property or into the ground, groundwater, or surface water of the property." The term recognized environmental condition is not intended to include de minimis conditions that generally do not present a material risk of harm to public health or the environment and that generally would not be the subject of an enforcement action if brought to the attention of appropriate governmental agencies. Conditions determined to be de minimis are not recognized environmental conditions.

Controlled substances (i.e. illicit drugs) are not included within the scope of this standard. Petroleum products are included within the scope of this practice because they are of concern with respect to many parcels of commercial real estate and current custom and usage is to include an inquiry into the presence of petroleum products when doing an ESA of commercial real estate. This practice does not address requirements of any state or local laws or of any federal laws other than the appropriate inquiry provisions of the Comprehensive Environmental Response, Compensation and Liability Act (CERCLA)'s landowner liability protection. Users are



cautioned that federal, state, and local laws may impose environmental assessment obligations that are beyond the scope of this practice. Users should also be aware that there are likely to be other legal obligations with regard to hazardous substances or petroleum products discovered on the property that are not addressed in this practice and that may pose risks of civil and/or criminal sanctions for non-compliance. The scope of this practice includes research and reporting requirements that support the user's ability to qualify for landowner liability protection. As such, sufficient documentation of all sources, records, and resources utilized in conducting the inquiry required by this practice must be provided in the written report.

## **1.2 Detailed Scope of Services**

This scope of services is site specific in that it relates to assessment of environmental conditions on a specific parcel of commercial real estate. The Phase I ESA will be performed by an environmental professional. An environmental professional (EP) is defined as a person meeting the education, training, and experience requirements set forth in 40 CFR § 312.10(b). We declare that, to the best of our professional knowledge and belief, we meet the definition of an Environmental Professional (EP). The scope of services for this Phase I ESA is as follows:

Government Records Review: Standard environmental record sources, including Federal, Tribal, and State lists as well as local sources of environmental records were reviewed. We authorized Environmental Data Resources (EDR), to conduct a search of specified government databases and produce a map-based radius search report which would identify sites within the approximate minimum distances pursuant to the ASTM E1527-05 Standard. A current USGS 7.5 Minute Topographic Map showing the area on which the property is located was reviewed.

Review of Historical Sources: Historical records that may have been reviewed include, but are not limited to, aerial photographs, fire insurance (Sanborn®) maps, building department records, chain-of-title documents, city directory abstracts, land use records, and USGS Topographic Maps. The AAI rule requires that historical documents be reviewed as far back in time as the property contained structures or the property was used for agricultural, residential, commercial, industrial, or governmental purposes. Under the AAI rule, historical sources of information must be reviewed as far back as 1940. The AAI rule does not specify a research interval for reviewing historical records.

Site Reconnaissance: A site reconnaissance visit was conducted on 13 September 2010 by Ms. Laurie Israel and Mr. David Sederquist with Youngdahl Consulting Group, Inc. In addition, the Youngdahl Consulting Group, Inc. representatives were joined by Mr. Mark Riemer and Mr. Russell Hildebrand with the City of Rocklin, and Mr. Darron Epperson, with Big Gun Quarry.

Interviews: Prior to the site visit, the Client was asked to identify a person with good knowledge of the property (the key site manager). A Phase I ESA Questionnaire completed by the Owner's representative to facilitate the collection of information is provided in Appendix A. The AAI rule requires interviews be conducted with the current owner(s) and occupant(s) of the subject property. The AAI rule also requires that additional interviews be conducted with current and past facility managers, past owners, operators or occupants of the property, and past employees, as necessary to meet the objectives of the AAI rule. The AAI rule allows the environmental professional to determine whether such interviews are necessary.



Identify Data Gaps: If data failure is encountered, the report shall document the failure and, if any of the standard historical sources were excluded, the environmental professional will give the reasons for their exclusion. If data failure represents a significant data gap, the report shall comment on the impact of the data gap on the ability of the environmental professional to identify recognized environmental conditions. If the data gaps are found, the Environmental professional can and does not warrant nor guarantee that no significant events, releases, or conditions arose during the periods of such data gaps.

Evaluation and Report Preparation: The findings, opinions, and conclusions in the Phase I ESA report are supported by documentation. The report: (1) describes all services performed; (2) has a findings section which summarizes known or suspect environmental conditions associated with the property, and which may include recognized environmental conditions, historical recognized environmental conditions, and de minimis conditions; (3) includes Youngdahl Consulting Group Inc.'s opinion(s) of the impact on the property of the known or suspect environmental conditions identified in the findings section as well as the logic and reasoning used in evaluating information collected during the course of the investigation; and (4) includes a conclusions and recommendations section that summarizes the recognized environmental conditions connected with the property and presents recommendations to address those conditions. The report will include an analysis of the relationship of the purchase price of the subject property to the fair market value of the property, if it were not contaminated.

Report Shelf Life: Under the AAI rule, a prospective property owner may use a Phase I ESA Report without having to update any information collected as part of the inquiry: (1) if the all appropriate inquiries investigation was completed less than 180 days prior to the date of acquisition of the property or (2) if the Phase I ESA report was prepared as part of a previous all appropriate inquiries investigation and was completed less than 180 days prior to the date of acquisition of the property. A prospective property owner may use a previously conducted Phase I ESA Report: (1) if the Phase I ESA report was prepared as part of a previous all appropriate inquiries investigation for the same property; and (2) if the information was collected or updated within one year prior to the date of acquisition of the property; and (3) certain aspects of the previously conducted report are conducted or updated within 180 days prior to the date of acquisition of the property. These aspects include the interviews, on-site visual inspection, the historical records review, the search for environmental liens, and the declaration by the EP responsible for the assessment or update.

### **1.3 Significant Assumptions**

This report and review of the subject property is limited in scope. All appropriate inquiry does not mean an exhaustive assessment of a clean property. There is a point at which the cost of information obtained or the time required to gather it outweighs the usefulness of the information and, in fact, may be a material detriment to the orderly completion of transactions. One of the purposes of the ASTM E1527-05 practice is to identify a balance between the competing goals of limiting the costs and time demands inherent in performing an ESA and the reduction of uncertainty about unknown conditions resulting from additional information. The appropriate level of inquiry will be guided by the type of property subject to assessment, the expertise and risk tolerance of the user, and the information developed in the course of the inquiry. This type of investigation is undertaken with the risk that the presence, full nature, and extent of contamination would not be revealed by visual observation and review of available data alone. The findings presented in this report were based on field observations and review of available





data. Therefore, the data obtained is clear and accurate only to the degree implied by the sources and methods used. The information presented herewith was based on professional interpretation and on the data obtained.

#### **1.4 Limitations and Exceptions**

The ASTM E1527-05 Practice lists 14 items that are non-scope items that persons may want to assess in connection with commercial real estate. Radon is non-scope item and a review of regional radon values was performed as part of this study.

#### **1.5 Special Terms and Conditions and/or Additional Services**

A Phase I ESA meeting or exceeding the ASTM E1527-05 practice and completed less than 180 days prior to the date of acquisition (the date on which a person acquires title to the subject property) or the date of the intended transaction is presumed to be valid. If within this period the assessment will be used by a different user than the user for whom the assessment was originally prepared, the subsequent user must also satisfy the User's Responsibilities set forth in Section 1.6. Users and environmental professionals may use information in prior environmental site assessments provided such information was generated as a result of procedures that meet or exceed the requirements of ASTM E1527-05.

#### **1.6 User Responsibilities**

The user should provide reasonably ascertainable land title records and judicial records for review for the existence of environmental liens or activity and use limitations (AUL), if any, that are currently recorded against the property. AULs are an explicit recognition by a federal, tribal, state, or local regulatory agency that residual levels of hazardous substances or petroleum products may be present on a property, and that unrestricted use of the property may not be acceptable. If the user is aware of any specialized knowledge or experience that is material to recognized environmental conditions in connection with the property, it is the user's responsibility to communicate any information based on such specialized knowledge or experience in the EP, and before the site reconnaissance is conducted. In a transaction involving the purchase of a parcel of commercial real estate, the user shall consider the relationship of the purchase price of the property to the fair market value of the property if the property was not affected by hazardous substances or petroleum products. The user should try to identify an explanation for a lower price which does not reasonably reflect fair market value if the property were not contaminated, and make a written record of such explanation. If the user is aware of any commonly known or reasonable ascertainable information within the local community about the property that is material to recognized environmental conditions in connection with the property, it is the user's responsibility to communicate such information to the environmental professional before the site reconnaissance is conducted.

## **2.0 PROPERTY DESCRIPTION**

The property description referred to herein is based on a parcel map and on a site reconnaissance visit performed by Youngdahl Consulting Group, Inc. The subject property at 5255 Pacific Street is assigned Placer County APN 010-170-024-000 and is situated in Section 19, Township 11 North, Range 7 East of the Mount Diablo Base and Meridian (M.D.B. & M.), Placer County, California (Figure 1, Vicinity Map and Figure 2, Site Plan). The subject property is owned by Sonco, LLC. The subject property is currently a former granite quarry with historic buildings and equipment and includes an active private-vehicle repair shop. Adjacent property includes the Pacific Street to the west, Rocklin City Hall to the north, rural residential property and rock quarries to the south, and the City of Rocklin offices and a public park to the east.



### **3.0 USER PROVIDED INFORMATION**

#### **3.1 Title Records**

Title records were not provided for review.

#### **3.2 Environmental Liens or Activity and Use Limitations**

The owner, Mr. Darron Epperson with Big Gun Quarry (Big Gun Mining Company), did not identify any environmental liens, activity or use limitations in the completed questionnaire (Appendix A). No environmental liens or other activity and use limitations were found by EDR during their lien search (Section 5.4.3).

#### **3.3 Specialized Knowledge and Commonly Known or Reasonably Ascertainable Information**

The owner, Mr. Darron Epperson with Big Gun Quarry (Big Gun Mining Company), completed a Phase I ESA questionnaire (Appendix A). Mr. Epperson indicated in the questionnaire that the subject property has been used for industrial purposes; there have been industrial drums on the property; stained soil has been identified on the property; above ground storage tanks have or currently are present on the subject property; and prior environmental site assessments have been conducted on the property.

#### **3.4 Valuation Reduction for Environmental Issues**

According to Mr. Darron Epperson with Big Gun Quarry (Big Gun Mining Company), he does not know if the purchase price or appraised value of the property is significantly less than comparable properties in the vicinity.

#### **3.5 Reasons for Performing the Phase I**

The purchaser's representative, Mr. Mark Riemer with the City of Rocklin, requested the completion of the Phase I ESA per ASTM E1527-05 to satisfy funding requirements.

### **4.0 INTERVIEWS**

#### **4.1 Interviews with Past and Present Owners, Key Site Manager, and or Occupants**

Mr. Darron Epperson with Big Gun Quarry (Big Gun Mining Company) was interviewed during the site reconnaissance. His comments are incorporated in Section 6.0 Site Reconnaissance.

Mr. Mark Riemer with the City of Rocklin met with Mr. Roy Rhukala and Mr. Paul Ruhkala on the subject property on 17 September 2010. Mr. Roy Rhukala stated that he operated the quarry from 1933 until 1977. Mr. Roy Rhukala indicated that at no time did they have any underground tanks on the property. Mr. Roy Rhukala also noted that they did not store oil on site in barrels (drums). They also indicated they never used old used oil as a source of fuel on the property. According to the Ruhkala's, most of the equipment used on site used electricity or was steam powered using wood as a fuel source. Mr. Roy Rhukala did indicate that a 100-gallon above ground tank was located near the "union granite" building. He also said there were several other buildings that were located near the rock crusher; however, they were torn down years ago. When inquired about the gun powder hole in the quarry, Mr. Roy Rhukala indicated that the door was removed years ago.

#### **4.2 Interviews with State and/or Local Government Officials**

Placer County Environmental Management Department (PCEMD) was contacted for information regarding the subject property. According to PCEMD, there are no records to support the prior existence of underground storage tanks on the property. PCEMD records do indicate that hazardous materials were used at the site; however, hazardous waste was not generated. The PCEMD files indicated that the site was last inspected in 2004.



## **5.0 RECORDS REVIEW**

The records review consisted of a review of reasonably ascertainable environmental record sources, physical setting sources, and historical use information that will help identify recognized environmental conditions in connection with the property. Reasonably ascertainable record information must be publicly available, obtainable from its source within reasonable time and cost constraints, and be practically reviewable.

### **5.1 Standard Environmental Record Sources**

A commercial database search of Federal, Tribal, State, and Local regulatory lists was conducted in order to assess whether documented environmental conditions exist on or near the property. In an effort to fulfill due diligence requirements, Youngdahl Consulting Group, Inc. employed the services of Environmental Data Resources, Inc. (EDR) to identify sites listed on regulatory agency databases within approximate minimum search distances from the subject property with potential of existing environmental problems. The term approximate minimum search distances means the distances within the area which government records must be reviewed pursuant to ASTM Phase I Standards. The term minimum search distance is used in lieu of radius as to include irregularly shaped properties. The EDR Radius Map with GeoCheck® (EDR Report) was provided by EDR on 10 September 2010 (Appendix B). Included in the report are the dates the original government sources were updated and the dates the sources were last updated by EDR, as well as a list of acronyms used by EDR.

The subject property's address, 5255 Pacific Street, was identified in the EDR Report as the Big Gun Quarry on the Waste Discharge System list (CA WDS) and the Placer County Master List of Facilities (CA Placer Co. MS) and as the Big Gun Mining Company on the Emissions Inventory Data (EMI) list. The EDR Report indicated that the Placer County Air Pollution Control District (APCD) identified in 1990 the generation of 3 tons per year of particulate matter and 1 ton/year of particulate matter 10 micrometers and smaller from the Big Gun Mining Company. Zero (0) emissions were identified in 1993, 1995, 1996, 1997, and 1998. The California Waste Discharge System list identified the subject property as an industrial facility that treats and/or disposes of liquid or semisolid wastes. The facility status is noted as "active" on the CA WDS list, but as "Closed" on the CA Placer Co. MS list.

Listed sites within the minimum search distances include: 4 RCRA-SQG sites, 1 ENVIROSTOR site, 1 SWF/LF sites, 9 LUST sites (5 closed), 6 SLIC sites, 2 UST sites, 1 WMUDS/SWAT site, 1 SWRCY site, 3 CA FID UST sites, 4 HIST UST sites, 3 SWEEPS UST sites, 1 NPDES site, 1 CA WDS site, 7 HIST CORTESE sites, 18 CA Placer Co. MS sites, 2 Notify 65 sites, and 9 HAZNET sites. Of the four active LUST sites, three have identified groundwater flow directions away (to the northwest) of the subject property (Jim Palmer, Rocklin Service Station, and Tom's Sierra #23). One of the active LUST sites (Rocklin Market Site) is identified as having a groundwater flow direction of southeast, towards the subject property. The Regional Water Quality Control Board (RWQCB) has evaluated this site and only semi-annual monitoring is required. These four LUST sites and the remaining listed sites do not appear to present a potential to significantly impact the subject property.

According to the EDR Report, the subject property's 85-foot deep quarry is designated as a wetland, per the National Wetlands Inventory (1994). Due to poor or inadequate information, EDR is unable to map certain sites. These sites are referred to by EDR as Orphans. None of these Orphan sites appear to present a significant potential to impact the subject property.



## **5.2 Physical Setting Source(s)**

Geologic maps and a current U.S.G.S. 15-Minute Topographic Map of the Rocklin, California Quadrangle, as well as observations made during our site reconnaissance were used to make interpretations regarding the physical setting of the subject property and the surrounding area. The property is located at approximately 240 feet above sea level. The topography of the property is variable and includes an 85-foot deep rock quarry.

### **5.2.1 Regional Geology**

According to the 1:100,000 scale Geologic Map of Placer County, the project site is underlain by Mesozoic Age rocks of the Sierra Nevada batholith and related plutons ranging in age composition from dioritic to granite (Loyd, 1995). According Department of Water Resources (DWR) well records, groundwater in the vicinity varies between 70 and 80 feet below ground surface.

According to the USDA Soil Conservation Service Soil Survey of the Western Part of Placer County, California (1980), the subject property is identified as pits and dumps (soil description number 173). Pits and dumps are sand and gravel pits, refuse dumps, and rock quarries. All are typically barren. All vary in natural drainage, permeability, erosion hazard, runoff, and available water capacity.

### **5.2.2 Regional Radon Values**

Elevated radon gas levels in indoor air are a result of radon moving into buildings from the soil, either by diffusion or flow due to air pressure differences. The ultimate source of radon gas in buildings is the uranium naturally present in rock, water, and soil. Some rock types are known to contain more uranium than others. In California, most uranium deposits are relatively small in aerial extent and are located in rural areas. Consequently, the chance of severe radon levels (>200 pCi/L) occurring in buildings in California should be very low. The following rock units in California contain uranium in concentrations above the crustal average: the Monterey Formation, asphaltic rocks, marine phosphatic rocks, granitic rocks, felsic volcanic rocks, and certain metamorphic rocks. According to EPA publication 402-R-93-025, entitled EPA's Map of Radon Zones, California, dated September 1993, Placer County is shown to be in Zone 2. Zone 2 has a predicted average radon screening level of between greater than 2 Pico Curies per Liter (pCi/l) to less than 4 pCi/l. This is considered to be a moderate value of geologic radon potential.

## **5.3 Historical Use Information on the Property and Adjoining Properties**

All obvious uses of the property shall be identified from the present, back to the property's first developed use, or back to 1940, whichever is earlier. The term developed use includes agricultural uses and placement of fill dirt. Standard historical sources shall be reviewed at approximately five year intervals. Uses in the area surrounding the property shall also be identified. Standard historical sources include: aerial photographs, fire insurance maps, property tax files, recorded land title records, USGS topographic maps, local street directories, Sanborn Maps, building department records, and zoning/land use records.

### **5.3.1 Aerial Photographic Review**

Aerial photographs for the years 1952, 1961, 1984, 1993, 1999, and 2005 were provided in the EDR Aerial Photo Decade Package, a copy of which is provided in Appendix B. Interpretations were made in an effort to evaluate former uses of the subject property and adjacent areas, and to determine if any significant topographic or cultural changes have occurred. A summary of the photographs reviewed is provided in Table 1.



All of the aerial photographs reviewed confirm that the subject property was used as a granite rock quarry. The structures observed during the site visit are present on the photographs reviewed. Adjacent property includes quarries to the south and east, Pacific Street and the railroad line to the west and residential and government buildings to the north.

### **5.3.2 Review of Historical and Current USGS Topographic Maps**

A topographic map (topo) is a color coded line-and-symbol representation of natural and selected artificial features plotted to a scale. Topographic maps show the shape, elevation, and development of the terrain in precise detail by using contour lines and color coded symbols. The EDR Historical Topographic Map Report provided maps dated 1893 to 1981. Interpretations were made in an effort to evaluate former uses of the subject property and adjacent areas, and determine if any significant topographic or cultural changes have occurred. A summary of the topographic maps review is provided below. A copy of the EDR - Historical Topographic Map Report is provided in Appendix B.

The **1893** Sacramento 30-minute quadrangle map shows the City of Rocklin to be developed. No details are provided on the map. Rocklin Road is identified entering the city center from the east and the Central Pacific Railroad is identified passing through the City of Rocklin.

The **1954** Auburn 15-minute quadrangle map shows several structures, a railroad spur, and the rock quarry (water-filled) on the subject property. Pacific Street is shown to the west and Rocklin Road is identified to the north. Another water-filled quarry is shown to the southeast. Several small structures are shown in the vicinity of the subject property.

The **1954** Rocklin 7.5-minute quadrangle map shows four small structures surrounding a large rectangular structure adjacent to a water-filled rock quarry, a railroad spur, and a driveway on the subject property. Pacific Street is shown to the west and Rocklin Road is identified to the north. Another water-filled quarry is shown to the southeast. Several small structures are shown in the vicinity of the subject property.

The **1967** and **1981** (revised from 1967) Rocklin 7.5-minute quadrangle maps show the subject property to be developed with a single small structure and one large rectangular structure adjacent to a water-filled rock quarry on the subject property. The railroad spur and driveway are no longer identified on the subject property. Pacific Street is shown to the west and Rocklin Road is identified to the north. Another water-filled quarry is shown to the southeast. Three small structures are shown to the north and northwest of the subject property.

### **5.3.3 Historical City Directory Abstract Review**

EDR provided the EDR-City Directory Abstract for review and is summarized in the table below. A copy is provided in Appendix B. Building directories including city, cross reference and telephone directories were reviewed, at approximately five year intervals for the years spanning 1986 through 2006. The subject property's address, 5255 Pacific Street, was listed in 1986 as "Union Granite Monmmt and Union Granite Inc", in 2000 as "Big Gun Mining Co", and in 2006 as "Big Gun Mining Co, D L Rossi Construction Inc, and Lucas Htng & Air Condg."



<b>YEAR</b>	<b>ADDRESS</b>	<b>USE</b>
	<b>SUBJECT PROPERTY</b>	
1986	5255 Pacific Street	Union Granite Monmnt and Union Granite Inc
2000	5255 Pacific Street	Big Gun Mining Co
2006	5255 Pacific Street	Big Gun Mining Co, D L Rossi construction Inc, and Lucas Htng & Air Condg.
	<b>NEARBY PROPERTIES</b>	
1995	5175 Pacific Street	Bell William G DC, Chubbys No 110
2000	5175 Pacific Street	David Morse & Assoc, Rocklin Community Cnsing Ctr
2006	5175 Pacific Street	Animal Eye Center, Bell Chiropractic, Capitol Investment Group
1986	5180 Pacific Street	Yuk Lau Restaurant
1995	5180 Pacific Street	Silver Dragon Rest
1986, 1995, 2000, 2006	5190 Pacific Street	Café Delicias
1986	5220 Pacific Street	Town & Country Deli & Mkt
1986, 1995, 2000	5235 Pacific Street	Residential
1986	5240 Pacific Street	ERA Lambert Rlty
1986	5250 Pacific Street	Pacific Automotive
1995, 2000	5250 Pacific Street	Advanced Automotive
2000, 2006	5250 Pacific Street	A Aim Realty Mngmt
2006	5250 Pacific Street	Affordable Prprty Mng, Affordable Homes
1995	5270 Pacific Street	Paul Raymonds Hair
2000, 2006	5270 Pacific Street	House of Style
2006	5270 Pacific Street	Beltz Stephanie

**5.3.4 Review of Certified Sanborn Map Report**

EDR provided the EDR Certified Sanborn Map Report for review and a copy is provided in Appendix B. The Sanborn Library includes more than 1.2 million Sanborn fire insurance maps, which track historical property usage in approximately 12,000 American cities and towns. EDR has searched the following collections: Library of Congress, University of Publications of America, and EDR Private Collection. Sanborn Maps for 1890, 1893, 1898, 1907, and 1941 were provided in the EDR Certified Sanborn Map Report. The maps for 1890 and 1893 did not include the subject property.

The 1898 Sanborn map shows the following features on the subject property: Granite Quarry, railroad spur, black smith shop, hoisting wires, saw. Five dwellings are identified to the north, at the southeast corner of Pacific Street and Granite Street.

The 1907 Sanborn map shows the following features on the subject property: Granite Quarry, hoisting, boiler, two Granite Cutting Sheds, and other buildings. Five dwellings and one commercial property are identified to the north, at the southeast corner of Pacific Street and Granite Street.

The 1941 Sanborn map shows the following features on the subject property: Granite Quarry, single Granite Cutting Shed, and other sheds. Four dwellings are identified to the north, at the southeast corner of Pacific Street and Granite Street.



### **5.3.5 Review of EDR Environmental Lien Search Report**

The EDR Environmental Lien Search Report for parcel 010-170-024-000 was received on 13 September 2010 and is provided in Appendix A. The EDR Environmental Lien Search report includes results from a search of available current land title records for environmental cleanup liens and other activity and use limitations, such as engineering controls and institutional controls. The report identified that title for Placer County APN 010-170-024-000 is vested in Sonco LLC. Title was received from Darron B Epperson on 25 August 2005. No environmental liens or other activity and use limitations were found by EDR.

### **5.3.6 Review of Previously Conducted Environmental Reports**

The 1993 Phase I ESA and 1994 Phase 2 by Northwest Envirocon, Inc. were reviewed. The following issues were identified in these reports.

1. Explosives Bunker – may exist in southwest portion of site (GPR study, 1994).
2. Buried Drums – may exist in the southern portion of the site (GPR, 1994).
3. Stained Soil – elevated concentrations of hydraulic fluids, oil and grease (P2, 1994).
4. Lead in Soil – elevated concentrations of lead in soil (P2, 1994).
5. Lead-based Paint – elevated lead in paint chip samples (P2, 1994).
6. Underground Storage Tank (UST) – 250-gal UST installed in 1977 may still exist on the property (ESA, 1993).
7. Unknown Fill – may include mining equipment and supplies (ESA, 1993).
8. Blacksmith Shop – dates back to 1898, heavy metals may exist on site (ESA, 1993).
9. Concrete Sumps (2) – open concrete sumps used as collection systems (ESA, 1993).
10. Railroad Spur – potential herbicides, rodenticides, creosote, dioxins, heavy metals, and oil may exist (ESA, 1993).
11. Electrical Transformers (4) – two wall-mounted exterior, one wall-mounted interior, and one pole-mounted may contain PCBs (ESA, 1993).
12. Boiler – bunker C oil may have historically fueled the boiler.
13. Asbestos-Containing Building Materials (ACBM) – ACBM may be present in buildings onsite and in boiler tank insulation (ESA, 1993).
14. Debris Slopes (2) – may include hazardous materials with asphalt concrete, scrap sheet metal and lumber (ESA, 1993).

Youngdahl Consulting Group, Inc.'s review of these reports, followed by our interviews with knowledgeable persons (i.e. Mr. Ruhkala and Mr. Epperson), has indicated that only the following previously identified environmental issues listed above may still exist on the subject property:

Item 3 – Stained Soil: some of the stained soil identified in the 1994 Phase 2 was observed during the 2010 site visit.

Item 4 – Lead in Soil: the analytical data provided in the 1994 Phase 2 supports the presence of lead in the soil near the Monument Shed.

Item 5 – Lead-based Paint: the analytical data provided in the 1994 Phase 2 supports the conclusion that lead-based paint is present on the historically painted structures on site.

Item 8 – Blacksmith Shop: there is no analytical data to disprove the 1993 ESA's observation that heavy metals may be present in the vicinity of the circa 1898 Blacksmith Shop.

## **6.0 SITE RECONNAISSANCE**

A reconnaissance of the subject property and a windshield survey of the surrounding area were conducted by Youngdahl Consulting Group, Inc. on 13 September 2010. Views of the subject property at the time of the reconnaissance visit are presented as Figures 3 through 6. The site reconnaissance consisted of visual and physical observations of the periphery of the subject



property and traverses throughout the property on foot. Mr. Darron Epperson (the property owner), Mr. Mark Reimer (Rocklin Redevelopment Agency), accompanied Mr. David Sederquist (Youngdahl Consulting Group, Inc.), and Ms. Laurie Israel (Youngdahl Consulting Group, Inc.) during the site reconnaissance. Mr. Epperson provided information regarding the history of the property and the various purposes of the equipment and structures on site.

According to Mr. Darron Epperson, his father, Mr. Don Epperson, purchased the quarry in 1982. The Monument Shed was constructed in 1906 of wood and is the largest building on the property. The wire saw inside the monument shed was last used in 2004. Water and iron grit were used to cut the stone. The head-frame that lifts the granite is powered by a hydraulic lift. The saw is electrically powered. A grinder used to sharpen tools was once present in the Monument Shed. The Cutting Shed is located adjacent to the north of the Monument Shed. The Cutting Shed was constructed in the early 1900s and is believed to predate the Monument Shed. The Cutting Shed formerly housed an eight-blade-gang saw. There are two sumps in the cutting shed. These sumps were used to contain water and grit that was recycled over and over using a bucket elevator at the west end of the shed.

The Blacksmith Shop, south of the Monument Shed, pre-dates many of the structures on site. An anvil was present on site, but was stolen. A bellows, magazine box (empty), lathe, and ammunition box (empty) are still present inside the Blacksmith Shop. The old office building, west of the Blacksmith Shop, was built in the early 1990s and used until 2005. The break room building, south of the office building, was built in the early 1900s and used until 1992.

Total quarry depth is between 80 and 85 feet. The area south of the quarry was filled with on-site fill material (soil and rock) by Mr. Epperson for the purpose of constructing an access road into and down to the quarry floor. The explosives bunker was a chamber cut into the quarry wall equipped with a locked door and was used as a magazine. It was empty and never used prior to Mr. Epperson's ownership and construction of the haul road into the quarry that covered the "bunker."

Derrick poles, made from sailing ship masts brought in from San Francisco are present at the quarry. These masts are secured by steel cables anchored to granite rocks or tree trunks throughout the subject property. The masts were used with boom poles to hoist granite blocks from the quarry. A winch was used to move the derrick poles and booms. The winch was steam powered with the steam provided by an oil-fueled boiler. In the 1950s, the winch was converted from steam to compressed air. The boiler was powered by waste oil from automobiles that was brought onsite and stored in a tank. Underground piping from this tank may still exist on site.

A modern diamond wire saw is located at the northern boundary of the property. This saw is also electric. Two concrete sumps are located beneath the cutting wires to collect the water that is used to cool the wire. A rock crusher and screening plant is located in the southern portion of the property. The crusher was constructed in the 1950s. There is an apron feeder and a jaw crusher that was used to crush granite and quartz rock for various purposes. The crusher has always been powered by electric motors.

There are no water wells on the subject property. There is no natural gas on the subject property. There is one septic tank and leach field located west of the Monument shed. There are few underground utilities due to the hard shallow rock underlying the subject property. According to Mr. Epperson, an underground storage tank may have existed at southwest corner of property near Pacific Street. According to Mr. Reimer's interview with Mr. Roy Rhukala, no





underground tanks were present on the subject property during their ownership. According to Mr. Epperson, the 55-gallon drums observed during the site visit for the 1993 ESA were being temporarily stored near a sand pile. While Mr. Epperson moved the sand, a portion of the waste-oil-filled drums were partially buried by the sand. The drums were removed from the property. According to Mr. Epperson, these drums were never "buried". The modern maintenance shop at Pacific Street is occupied by Mr. Chris Hinajosa. Mr. Hinajosa conducted automotive repair for his personal vehicles. No commercial business is conducted on site by Mr. Hinajosa. A storage yard south of the Cutting Shed is occupied by Sierra View Construction.

## **7.0 FINDINGS AND CONCLUSIONS**

Based on our study the subject property at 5255 Pacific Street (APN 010-170-024-000) was historically developed land that was used for granite rock quarrying between 1867 and 2007. The address 5255 Pacific Street was listed on the Waste Discharge System list (CA WDS) and the Placer County Master List of Facilities (CA Placer Co. MS) and as the Big Gun Mining Company on the Emissions Inventory Data (EMI) list. The EDR Report indicated that the Placer County Air Pollution Control District (APCD) identified in 1990 the generation of 3 tons per year of particulate matter and 1 ton/year of particulate matter 10 micrometers and smaller from the Big Gun Mining Company. Zero (0) emissions were identified in 1993, 1995, 1996, 1997, and 1998. The California Waste Discharge System list identified the subject property as an industrial facility that treats and/or disposes of liquid or semisolid wastes. The facility status is noted as "active" on the CA WDS list, but as "Closed" on the CA Placer Co. MS list.

Youngdahl Consulting Group, Inc. has performed a Phase I Environmental Site Assessment in general conformance with ASTM Practice E 1527-05. Our study consisted of a review of environmental record sources, physical setting sources, review of site related documents, historical use information, and a site reconnaissance. This assessment has revealed the following evidence of recognized environmental conditions (RECs) in connection with the subject property:

- (1) Elevated concentrations of petroleum hydrocarbons and lead at the stained soil adjacent to the air compressor north of the Cutting Shed and on the haul road; (Stained Soil: the stained soil identified in the 1994 Phase 2 was observed during the 2010 site visit).

This assessment has revealed the following potential recognized environmental conditions (PRECs) in connection with the subject property:

- (2) Elevated concentrations of lead may exist in the soil in the vicinity of the Break Room resulting from lead-based paint on the surface of the Break Room Structure identified in the 1994 Phase 2 Environmental Site Assessment.
- (3) Elevated concentrations of heavy metals may be present at the Blacksmith Shop based on its use for circa 1898 blacksmith activities.
- (4) Elevated concentrations of diesel may be present underneath the dispenser of the existing aboveground diesel fuel storage tank, north of the rock crusher.
- (5) Elevated concentrations of hydraulic fluid near the rock cutter inside the Monument Shed.
- (6) Elevated concentrations of heavy metals may exist at the location of the former tool grinding area in the Monument Shed.
- (7) Elevated concentrations of waste oil may be present at the current and former locations of the aboveground waste oil tank.



- (8) Elevated concentrations of waste oil may be present in the vicinity of the winch and the waste-oil-fueled boiler.

### **7.1 Data Gaps**

It is the opinion of the Youngdahl Consulting Group Inc.'s environmental professional that no data gaps were identified during completion of this Phase I ESA.

### **8.0 RECOMMENDATIONS**

The following tasks are recommended to further investigate the subject property:

- (1) The extent of hydrocarbon and lead contaminated soil should be determined in the vicinity of the air compressor, Cutting Shed, and haul road.
- (2) The soils around the Break Room (Reference No. 2 found elevated levels of lead in the paint) should be evaluated for lead contamination.
- (3) The soils beneath the Blacksmith Shop should be evaluated for the presence of heavy metals.
- (4) Soil beneath the above ground diesel storage tank should be evaluated for hydrocarbon contamination.
- (5) The extent of hydraulic fluid contamination around the stone cutter within the Monument Shed should be evaluated.
- (6) The soil beneath the tool grinding area within the Monument Shed should be evaluated for heavy metals.
- (7) The waste oil tank should be removed. Soil samples collected from beneath the waste oil tank's present and former location (near the eastern corner of the Cutting Shed) should be evaluated for waste oil contamination.
- (8) The soil in the vicinity of the winch and boiler should be evaluated for waste oil contamination.

### **9.0 SELECTED REFERENCES**

1. Churchill, Ronald, Geologic Controls on the Distribution of Radon in California for the Department of Health Services, 25 January 1991, revised December 2003.
2. International Congress of Building Officials (ICBO] (1998): "Maps of Known Active Fault Near-Source Zones in California and Adjacent Portions of Nevada", Prepared for ICBO by California Department of Conservation, Division of Mines and Geology (CDMG).
3. Loyd, Ralph, CDC, Division of Mines and Geology (CDMG), Mineral Land Classification of Placer County, California, DMG Open- File Report 95-10, 1995.
4. Northwest Envirocon, Phase I Environmental Site Assessment for 5255 Pacific Street, Rocklin, CA, 1 December 1993.
5. Northwest Envirocon, Results of Environmental Investigation for Big Gun Quarry, 5255 Pacific Street, Rocklin, CA, 23 May 1994.
6. U.S. Department of Agriculture, Soil Conservation Service, Soil Survey of Placer County, California, Western Part, July 1980.
7. U.S. Geological Survey – Rocklin, CA Topographic, 7.5 minute series, 1981 (revised from 1967).



## **10.0 QUALIFICATIONS OF ENVIRONMENTAL PROFESSIONALS**

### **David C. Sederquist, C.E.G., C. HG.**

Registered Geologist - California No. 4715

Certified Engineering Geologist, California No. 2133

Certified Hydrogeologist, California No. 619

Bachelor of Arts in Geology, California State University, Sacramento, 1980

Mr. Sederquist has performed Phase I and Phase II Environmental Site Assessments for commercial, residential, public utility and school projects since 1990. He has assessed, monitored, and closed soil and groundwater contamination sites. He is experienced in working closely with both regulatory officials and property owners/purchasers.

### **Laurie B. Israel, R.E.A.**

Registered Environmental Assessor - California No. 05557

Bachelor of Science in Environmental Policy Analysis and Planning, UC - Davis, 1988

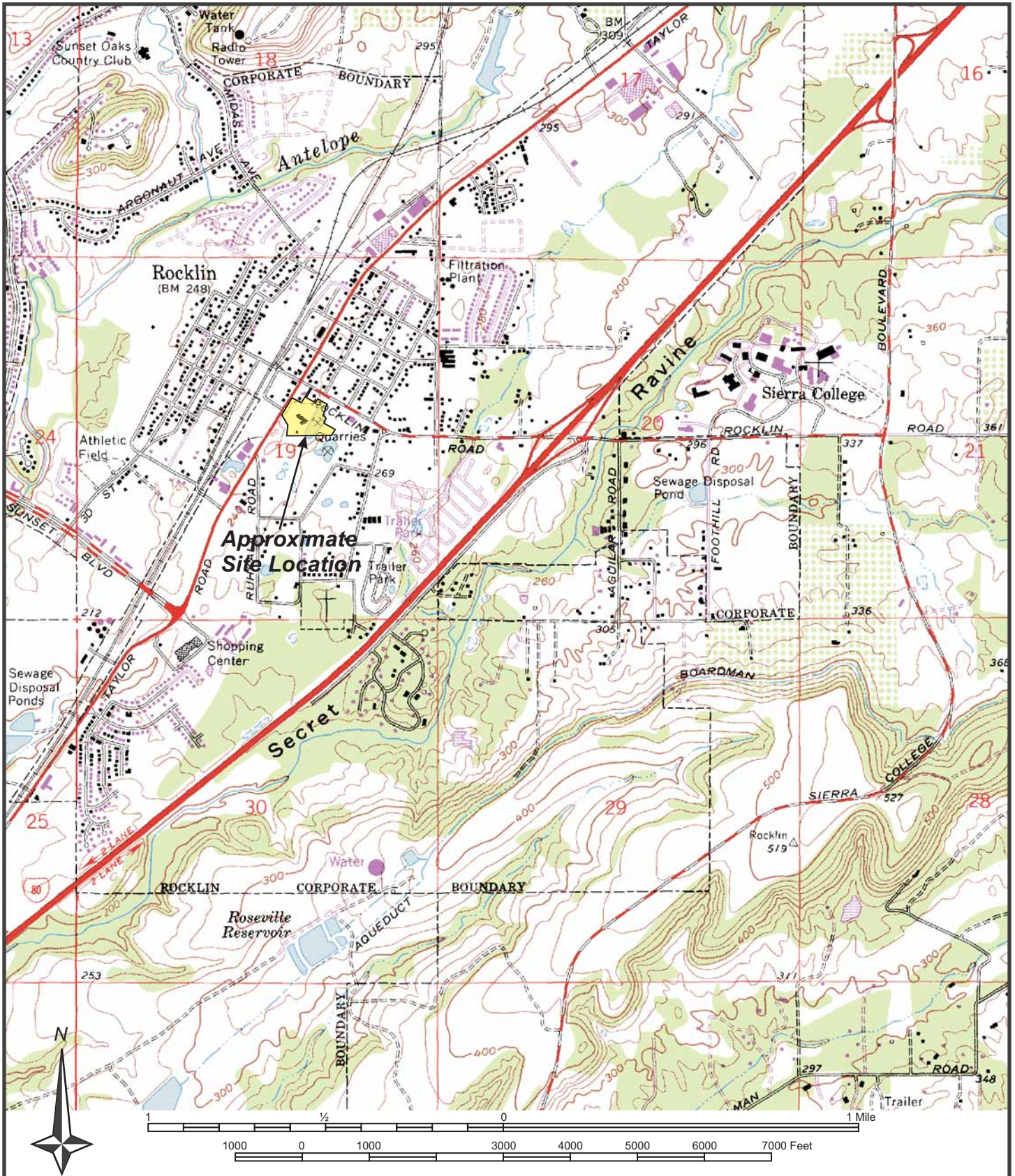
Ms. Israel has worked in the environmental field since 1988. She has been involved in all aspects of Phase I Environmental Site Assessments. Ms. Israel became a Registered Environmental Assessor with the State of California in 1994. Ms. Israel has also performed limited Phase II investigations.

## TABLES

**TABLE 1: SUMMARY OF AERIAL PHOTOGRAPHS REVIEWED  
 BIG GUN QUARRY  
 5255 PACIFIC STREET, ROCKLIN, CALIFORNIA  
 PLACER COUNTY APN 010-170-024-000  
 Project No. E10169.000**

<b>AERIAL PHOTOGRAPHS</b>				
<b>Date</b>	<b>Provided By</b>	<b>Scale (±)</b>	<b>Type</b>	<b>Source</b>
1952	EDR	1" = 555'	B&W	Southwestern
1961	EDR	1" = 555'	B&W	Cartwright
1978	YCG	1" = 1000'	B&W	Cartwright
1984	EDR	1" = 690'	B&W	USGS
1993	EDR	1" = 666'	B&W	USGS
1994	YCG	1" = 2,636'	B&W	WAC Corp
1999	EDR	1" = 666'	B&W	USGS
2005	EDR	1" = 604'	Color	EDR

## FIGURES



REFERENCE: U.S.G.S. 7.5 Minute Topographic Series, Rocklin Quadrangle, Dated 1967 (PR 1981)

	<p>Project No.: E10169.000</p> <p>October 2010</p>	<p><b>VICINITY MAP</b></p> <p><b>Big Gun Quarry - Phase I ESA</b> Rocklin, California</p>	<p><b>FIGURE</b></p> <p><b>1</b></p>
--	--	---	--------------------------------------



BASE MAP REFERENCE: Aerial Photo, Google Maps, Accessed September 2010



Project No.: E10169.000  
October 2010

**AERIAL SITE PLAN**  
Big Gun Quarry - Phase I ESA  
Rocklin, California

FIGURE 2





**Photo 1:** Southwest portion of the property. View to the southwest.



**Photo 2:** Maintenance shop at Pacific Street occupied by Mr. Chris Hinajosa. View to the northwest.



**Photo 3:** Break room in the western portion of the property. View to the south.



**Photo 4:** Blacksmith shop dating back to the 1890s, north of the Monument Shed. View to the northeast.



**Photo 5:** Old office building west of the Blacksmith Shop. View to the west.



**Photo 6:** Interior of the Monument Shed with the saw in the background behind Mr. Epperson.



**Photo 7:** Winch that was used for raising granite from the quarry floor. View to the east.



**Photo 8:** Oil-fueled boiler that was used to generate steam to power the winch that raised granite from the quarry floor. View to the east.



**Photo 9:** Cutting Shed dating back to the 1800s, north of the processing area. View to the west.




**Photo 10:** Storage yard occupied by Sierra View Construction. View to the southwest.




**Photo 11:** Storage tank formerly containing waste oil used to fuel the boiler. This tank was moved here following its removal from adjacent to the Cutting Shed. View to the west.




**Photo 12:** Stained soil beneath the oil gauge in the compressor room, north of the cutting shed. View to the east.



**Photo 13:** Modern diamond wire cutting saw at the northern portion of the property. View to the north.



**Photo 14:** Aboveground diesel fuel storage tank. View to the northwest.



**Photo 15:** Rock crusher built in the 1950s. View to the west.



**Photo 16:** Rock quarry in the eastern portion of the subject property. View to the north.

## **APPENDICES**

**APPENDIX A**  
Phase I ESA Questionnaire  
EDR Environmental Lien Search Report

**Phase I Environmental Site Assessment Questionnaire**

**Site Name:** Big Gun Quarry (APN 010-170-024-000)  
**Location:** 5255 Pacific St, Rocklin, Placer County, California

The ASTM Standards require that you, or your representative who is knowledgeable regarding the use and condition of the property, answer the questions found on the following site assessment questionnaire.

Please answer these questions in good faith and to the extent of your actual knowledge. Circle the appropriate answer. For yes answers please provide additional explanation. We would appreciate it if you would FAX the completed questionnaire to Laurie Israel as soon as possible. (Youngdahl Consulting Group, Inc. FAX: 916-933-6482.)

1. Currently is, or in the past has, the *property* or any *adjoining* property been used for an industrial use?  Yes  No  Unknown
2. Currently is, or in the past has, the *property* or any *adjoining* property been used as a gasoline station, motor repair facility, commercial printing facility, dry cleaners, photo developing laboratory, junkyard or landfill, or as a waste treatment, storage, disposal, processing, or recycling facility?  Yes  No  Unknown
3. Are there currently, or have there been previously, any damaged or discarded automotive or industrial batteries, or pesticides, paints, or other chemicals in individual containers of greater than 5 gal (19 L) in volume or 50 gal (208 L) in the aggregate, stored on or used at the *property*?  Yes  No  Unknown
4. Are there currently, or have there been previously, any industrial *drums* (typically 55 gal (208 L)) or sacks of chemicals located on the property?  Yes  No  Unknown
5. Has *fill dirt* been brought on to the property that originated from a contaminated site or that is of an unknown origin?  Yes  No  Unknown
6. Are there currently, or have there been previously, any *pits, ponds, or lagoons* located on the *property* in connection with waste treatment or waste disposal?  Yes  No  Unknown



**Phase I Environmental Site Assessment Questionnaire**

7. Is there currently, or has there been previously, any stained soil on the *property*?  Yes  No  Unknown
8. Are there currently, or have there been previously, any registered or unregistered storage tanks (above or underground) located on the *property*?  Yes  No  Unknown
9. Are there currently, or have there been previously, any vent pipes, fill pipes, or access ways indicating a fill pipe protruding from the ground on the *property*?  Yes  No  Unknown
10. Are there currently, or have there been previously, any flooring, drains, or walls located within the facility that are stained by substances other than water or are emitting unusual odors?  Yes  No  Unknown
11. If the *property* is served by a private well or non-public water system, have contaminants been identified in the well or system that exceed guidelines applicable to the water system or has the well been designated as contaminated by any government environmental/health agency?  Yes  No  Unknown
12. Are you aware of any floor drains or sumps on the *property*?  Yes  No  Unknown
13. Have any *hazardous substances* or *petroleum products*, unidentified waste materials, tires, automotive or industrial batteries or any other waste materials been dumped above grade, buried and/or burned on the *property*?  Yes  No  Unknown
14. Are there any transformers, capacitors, or hydraulic equipment on the *property* which may contain PCBs?  Yes  No  Unknown
15. Do you have any knowledge of *environmental liens* with respect to the *property*?  Yes  No  Unknown





**Phase I Environmental Site Assessment Questionnaire**

16. Have you been informed of the past or current existence of environmental violations with respect to the *property*? Yes  No  Unknown
17. Do you have any knowledge of any *environmental site assessments* of the *property*? Yes  No  Unknown
18. Do you know of any past, threatened, or pending lawsuits or administrative proceedings concerning a release or threatened release of any *hazardous substance* or *petroleum products* involving the *property*? Yes  No  Unknown
19. Is the purchase price or appraised value of the property significantly less than comparable properties in the vicinity? Yes  No  Unknown

To the best of the undersigned knowledge, the above statements and facts are true and correct and to the best of the undersigned's actual knowledge no material facts have been suppressed or misstated.

This questionnaire was completed by:

NAME (PRINT): DANIEL EDWARDS (SIGNATURE): [Signature]  
TITLE: MANAGER/BOSS ADDRESS: P.O. Box 1267 Berkeley, CA  
FIRM: \_\_\_\_\_ DATE: 9-11-10  
PHONE NUMBER: 916 612-8463 FAX NUMBER: \_\_\_\_\_  
RELATIONSHIP TO SITE: Owner  or Owner's Representative

**Big Gun Quarry**

5255 Pacific Street  
Rocklin, CA 95677

Inquiry Number: 2866886.7  
September 13, 2010

# The EDR Environmental LienSearch™ Report

## The EDR Environmental LienSearch™ Report

The EDR Environmental LienSearch Report provides results from a search of available current land title records for environmental cleanup liens and other activity and use limitations, such as engineering controls and institutional controls.

A network of professional, trained researchers, following established procedures, uses client supplied address information to:

- search for parcel information and/or legal description;
- search for ownership information;
- research official land title documents recorded at jurisdictional agencies such as recorders' offices, registries of deeds, county clerks' offices, etc.;
- access a copy of the deed;
- search for environmental encumbering instrument(s) associated with the deed;
- provide a copy of any environmental encumbrance(s) based upon a review of key words in the instrument(s) (title, parties involved, and description); and
- provide a copy of the deed or cite documents reviewed.

***Thank you for your business.***

Please contact EDR at 1-800-352-0050  
with any questions or comments.

### Disclaimer - Copyright and Trademark Notice

This Report contains certain information obtained from a variety of public and other sources reasonably available to Environmental Data Resources, Inc. It cannot be concluded from this Report that coverage information for the target and surrounding properties does not exist from other sources. **NO WARRANTY EXPRESSED OR IMPLIED, IS MADE WHATSOEVER IN CONNECTION WITH THIS REPORT. ENVIRONMENTAL DATA RESOURCES, INC. SPECIFICALLY DISCLAIMS THE MAKING OF ANY SUCH WARRANTIES, INCLUDING WITHOUT LIMITATION, MERCHANTABILITY OR FITNESS FOR A PARTICULAR USE OR PURPOSE. ALL RISK IS ASSUMED BY THE USER. IN NO EVENT SHALL ENVIRONMENTAL DATA RESOURCES, INC. BE LIABLE TO ANYONE, WHETHER ARISING OUT OF ERRORS OR OMISSIONS, NEGLIGENCE, ACCIDENT OR ANY OTHER CAUSE, FOR ANY LOSS OR DAMAGE, INCLUDING, WITHOUT LIMITATION, SPECIAL, INCIDENTAL, CONSEQUENTIAL, OR EXEMPLARY DAMAGES. ANY LIABILITY ON THE PART OF ENVIRONMENTAL DATA RESOURCES, INC. IS STRICTLY LIMITED TO A REFUND OF THE AMOUNT PAID FOR THIS REPORT.** Purchaser accepts this Report "AS IS". Any analyses, estimates, ratings, environmental risk levels or risk codes provided in this Report are provided for illustrative purposes only, and are not intended to provide, nor should they be interpreted as providing any facts regarding, or prediction or forecast of, any environmental risk for any property. Only a Phase I Environmental Site Assessment performed by an environmental professional can provide information regarding the environmental risk for any property. Additionally, the information provided in this Report is not to be construed as legal advice.

Copyright 2010 by Environmental Data Resources, Inc. All rights reserved. Reproduction in any media or format, in whole or in part, of any report or map of Environmental Data Resources, Inc. or its affiliates is prohibited without prior written permission.

EDR and its logos (including Sanborn and Sanborn Map) are trademarks of Environmental Data Resources, Inc. or its affiliates. All other trademarks used herein are the property of their respective owners.

# The EDR Environmental LienSearch™ Report

## TARGET PROPERTY INFORMATION

### ADDRESS

5255 Pacific Street  
Big Gun Quarry  
Rocklin, CA 95677

### RESEARCH SOURCE

#### Source 1:

Placer county recorder  
Placer, CA

### PROPERTY INFORMATION

#### Deed 1:

Type of Deed: Deed  
Title is vested in: Sonco LLC  
Title received from: Darron B Epperson  
Deed Dated: 8/25/2005  
Deed Recorded: 8/26/2005  
Book: NA  
Page: na  
Volume: na  
Instrument: na  
Docket: NA  
Land Record Comments: see exhibit  
Miscellaneous Comments: na

**Legal Description:** see exhibit

**Legal Current Owner:** Sonco LLC

**Property Identifiers:** 010-170-024-000

**Comments:** see exhibit

### ENVIRONMENTAL LIEN

Environmental Lien: Found  Not Found

### OTHER ACTIVITY AND USE LIMITATIONS (AULs)

AULs: Found  Not Found

## **Deed Exhibit 1**

RECORDING REQUESTED BY  
Alliance Title Company  
AND WHEN RECORDED MAIL TO



PLACER, County Recorder  
JIM MCCAULEY  
DOC- 2005-0113718

Acct 36-Alliance Title  
Friday, AUG 26, 2005 14:30:00  
MIC \$3.00: AUT \$4.00: SBS \$3.00  
REC \$6.00:  
Ttl Pd \$16.00  
Nbr-0001348217  
slk/SK/1-4

Name Sonco, LLC  
Street Address P.O. Box 1267  
City, State Zip Rocklin, CA 95677

Order No. 12340095-856-MJB

SPACE ABOVE THIS LINE FOR RECORDER'S USE

### GRANT DEED

THE UNDERSIGNED GRANTOR(s) DECLARE(s)  
City of Rocklin  
Conveyance Tax is \$0.00  
Parcel No. 010-170-024-000

Documentary Transfer Tax is \$0.00 RT#11925 transfer to my LLC  
 computed on full value of interest or property conveyed, or  
 full value less value of liens or encumbrances remaining at the time of sale

The undersigned \_\_\_\_\_  
Declarant or Agent Determining Tax

FOR A VALUABLE CONSIDERATION, receipt of which is hereby acknowledged,

**Darron B. Epperson, a single man**  
hereby GRANT(s) to  
**Sonco, LLC, a California Limited Liability Company**  
the following real property in the city of **Rocklin**  
county of **Placer**, state of **California**:

See Exhibit A attached hereto and made a part hereof.

Dated: August 25, 2005

STATE OF CALIFORNIA  
COUNTY OF Placer

} S.S. Darron B. Epperson

On 8-25-05 before me,  
M. Bennett



a Notary Public in and for said County and State, personally appeared  
Darron B. Epperson

personally known to me (or proved to me on the basis of satisfactory evidence) to be the person(s) whose name(s) is/are subscribed to the within instrument and acknowledged to me that he/she/they executed the same in his/her/their authorized capacity(ies) and that by his/her/their signature(s) on the instrument the person(s), or the entity upon behalf of which the person(s) acted, executed the instrument.



WITNESS my hand and official seal.  
Signature \_\_\_\_\_

(This area for official notarial seal)

MAIL TAX STATEMENTS TO PARTY SHOWN ON THE FOLLOWING LINE; IF NO PARTY SHOWN, MAIL AS DIRECTED ABOVE

Name Street Address City & State

OK

Exhibit A

All that certain real property situate in the City of Rocklin, County of Placer, State of California, described as follows:

All of Block 10 as shown on the Official Map of the Town of Rocklin, filed in the Office of the County Recorder of Placer County, on August 9, 1893 in Book A of Maps at Page 28.

EXCEPTING THEREFROM the following Parcels:

Parcel A:

A portion of said Block 10, described as beginning at the intersection of the Southerly line of Granite Street and the Westerly line of Grove Street; thence Westerly of the Southerly line of Granite Street one hundred and twenty-seven (127) feet; thence right angles Southerly two hundred and eighty-seven (287) feet, more or less to the quarter section line; thence East along the quarter section line two hundred and seventy-seven (277) feet, more or less to the Westerly line of Grove Street; thence Northerly along the Westerly line of Grove Street one hundred and ninety (190) feet, more or less to the point of beginning.

Parcel B:

A portion of said Block 10, described as beginning at a point on the Southerly line of Granite Street distant one hundred and twenty-seven (127) feet Westerly from the intersection of the Westerly line of Grove Street, with the Southerly line of the said Granite Street, thence Westerly along the said Southerly line of the said Granite Street two hundred and fifty-three (253) feet, thence at right angles Southerly four hundred and thirty-three and twenty eight one hundredths (433 28/100) feet to the Section line; thence East along said Section line two hundred and ninety and sixty-five one hundredths (290 65/100) feet; thence in a direct line Northerly two hundred and ninety and three tenth (290 3/10) feet to the point of beginning.

Parcel C:

A portion of Block 10, described as beginning at a point on the Southerly line of Granite Street distance thereon one hundred and seventy (170) feet Easterly from the Easterly line of Pacific Street; thence Easterly on the said Southerly line of said Granite Street one hundred (100) feet; thence at right angles Southerly one hundred and fifty (150) feet; thence at right angles Westerly one hundred (100) feet; thence at right angles Northerly one hundred and fifty (150) feet.

**MAIL TAX STATEMENTS TO PARTY SHOWN ON THE FOLLOWING LINE; IF NO PARTY SHOWN, MAIL AS DIRECTED ABOVE**

---

Name

Street Address

City & State

Parcel D:

A portion of said Block 10, described as beginning at the Southeasterly corner of Granite and Pacific Street, and running thence Southerly on the Easterly line of Pacific Street 254 feet; thence at right angles Easterly 150 feet; thence at right angles Northerly 254 feet to the Southerly line of Granite Street; thence Westerly 150 feet to the point of beginning.

Parcel E:

A portion of said Block 10, described as beginning on the Southerly line of Granite Street 270 feet Easterly from the Easterly line of Pacific Street; thence Easterly along the said Southerly line of Granite Street 50 feet; thence at right angles Southerly 150 feet; thence at right angles Westerly 50 feet; thence at right angles Northerly 150 feet to the point of beginning.

Parcel F:

A portion of said Block 10, described as beginning at the Southwest corner of said Block Ten on the East line of Pacific Street; thence Northeasterly along the said East line of Pacific Street a distance of three hundred and fifty-one (351) feet to the corner of a fence; thence Southeasterly along line of fence a distance of one hundred seventy-two (172) feet to a corner of said fence; thence Southerly along said fence a distance of one hundred and fifty-three (153) feet to a corner on the South line of said Block Ten (10); thence Westerly along said South line of said Block Ten (10) a distance of two hundred and forty-seven (247) feet to the point of beginning.

Parcel G:

Beginning at the Northeast corner of Parcel to be described, from which the intersection of the South line of Granite Street with the East line of Pacific Street bears North 59 deg. 50' West 760.00 feet; and running thence along the South line of Granite Street North 59 deg. 50' West 180.70 feet; thence South 30 deg. 21' West 269.36 feet; thence South 62 deg. 40' East 181.00 feet; thence North 30 deg. 21' East 260.35 feet to the point of beginning, being a part of Lot 10 of suburban Lots.

Parcel H:

A portion of said Block 10 described as: "Beginning at a point on the Southerly line of Granite Street" (now called Rocklin Road) a distance of 320.00 feet Southeasterly from the Easterly line of Pacific Street; thence at a right angle Southwesterly a distance of 85.00 feet; thence Southeasterly, parallel with the Southerly line of said Granite Street, a distance of 158.32 feet; thence at right angle Southwesterly a distance of 65.00 feet; thence Southeasterly, parallel with the Southerly line of said Granite Street, a



distance of 100.00 feet, more or less, to a point on the Westerly line of that certain real property described in Book 419 at Page 472, Official Records of Placer County; thence Northeasterly along said Westerly line a distance of 150.00 feet, more or less, to a point on the Southerly of Granite Street; said point also being the Northwesterly corner of that certain real property described in Book 419 at Page 472, Official Records of Placer County; thence Northwesterly along said Southerly line of Granite Street a distance of 259.30 feet to the point of beginning.

Parcel I:

A portion of Section 19, 11, and 7, Township 11 North, Range 7 East, M.D.B.&M., more particularly described as follows:

Beginning at a point on the intersection of Southerly right-of-way of Rocklin Road (a 100 foot wide roadway) with the Easterly right-of-way of Pacific Street (a 100 foot roadway width), said point of beginning located 50 feet South of monument at the centerline of Rocklin Road intersection with the Easterly right-of-way of Pacific Street; thence from the said point of beginning South 59 deg. 50' 00" East Easterly along the Southerly right-of-way of Rocklin Road, a distance of 320.00 foot to a point on the Northwest corner of Parcel of land deeded to City of Rocklin in Volume 2774 Page 340 recorded on February 13, 1985; thence from the said point South 30 deg. 21' 00" West 85.0 foot; thence South 59 deg. 50' 00" East 158.82 foot; thence South 30 deg. 21' 00" West 65.00 foot to a point on the Southwest corner of said Parcel of land deeded to City, described in the said Volume 2774, Page 340 thence; South 59 deg. 50' 00" East 15 feet to the "true point of beginning"; thence from the said true point of beginning the following 11 (eleven) courses:

- |     |  |
|-----|--|
| 1.  | South 59 deg. 50' 00" East 85.00 feet  |
| 2.  | South 30 deg. 21' 00" West 120.00 feet |
| 3.  | South 9 deg. 50' 00" East 181.00 feet  |
| 4.  | South 30 deg. 21' 00" West 70.00 feet  |
| 5.  | North 59 deg. 50' 00" West 181.00 feet |
| 6.  | North 30 deg. 21' 00" East 20.00 feet  |
| 7.  | North 59 deg. 50' 00" West 5.00 feet   |
| 8.  | North 30 deg. 21' 00" East 50.00 feet  |
| 9.  | North 35 deg. 55' 42" West 40.78 feet  |
| 10. | North 71 deg. 46' 47" West 20.00 feet  |
| 11. | North 18 deg. 13' 13" East 110.00 feet |

ALSO EXCEPTING THEREFROM the railroad track of the Central Pacific Railroad as may be located on said land.

4


**APPENDIX B**

EDR Radius Map Report with GeoCheck®  
EDR Aerial Photo Decade Package  
EDR Historical Topographic Map Report  
EDR–City Directory Abstract  
EDR Certified Sanborn Map Report

**Big Gun Quarry**  
5255 Pacific Street  
Rocklin, CA 95677

Inquiry Number: 2866886.2s  
September 10, 2010

## The EDR Radius Map™ Report with GeoCheck®



440 Wheelers Farms Road  
Milford, CT 06461  
Toll Free: 800.352.0050  
[www.edrnet.com](http://www.edrnet.com)

# TABLE OF CONTENTS

<u>SECTION</u>	<u>PAGE</u>
Executive Summary .....	ES1
Overview Map .....	2
Detail Map .....	3
Map Findings Summary .....	4
Map Findings .....	8
Orphan Summary .....	62
Government Records Searched/Data Currency Tracking .....	GR-1
 <b><u>GEOCHECK ADDENDUM</u></b>	
Physical Setting Source Addendum .....	A-1
Physical Setting Source Summary .....	A-2
Physical Setting SSURGO Soil Map .....	A-5
Physical Setting Source Map .....	A-8
Physical Setting Source Map Findings .....	A-10
Physical Setting Source Records Searched .....	A-15

***Thank you for your business.***  
Please contact EDR at 1-800-352-0050  
with any questions or comments.

#### Disclaimer - Copyright and Trademark Notice

This Report contains certain information obtained from a variety of public and other sources reasonably available to Environmental Data Resources, Inc. It cannot be concluded from this Report that coverage information for the target and surrounding properties does not exist from other sources. **NO WARRANTY EXPRESSED OR IMPLIED, IS MADE WHATSOEVER IN CONNECTION WITH THIS REPORT. ENVIRONMENTAL DATA RESOURCES, INC. SPECIFICALLY DISCLAIMS THE MAKING OF ANY SUCH WARRANTIES, INCLUDING WITHOUT LIMITATION, MERCHANTABILITY OR FITNESS FOR A PARTICULAR USE OR PURPOSE. ALL RISK IS ASSUMED BY THE USER. IN NO EVENT SHALL ENVIRONMENTAL DATA RESOURCES, INC. BE LIABLE TO ANYONE, WHETHER ARISING OUT OF ERRORS OR OMISSIONS, NEGLIGENCE, ACCIDENT OR ANY OTHER CAUSE, FOR ANY LOSS OF DAMAGE, INCLUDING, WITHOUT LIMITATION, SPECIAL, INCIDENTAL, CONSEQUENTIAL, OR EXEMPLARY DAMAGES. ANY LIABILITY ON THE PART OF ENVIRONMENTAL DATA RESOURCES, INC. IS STRICTLY LIMITED TO A REFUND OF THE AMOUNT PAID FOR THIS REPORT.** Purchaser accepts this Report "AS IS". Any analyses, estimates, ratings, environmental risk levels or risk codes provided in this Report are provided for illustrative purposes only, and are not intended to provide, nor should they be interpreted as providing any facts regarding, or prediction or forecast of, any environmental risk for any property. Only a Phase I Environmental Site Assessment performed by an environmental professional can provide information regarding the environmental risk for any property. Additionally, the information provided in this Report is not to be construed as legal advice.

Copyright 2010 by Environmental Data Resources, Inc. All rights reserved. Reproduction in any media or format, in whole or in part, of any report or map of Environmental Data Resources, Inc., or its affiliates, is prohibited without prior written permission.

EDR and its logos (including Sanborn and Sanborn Map) are trademarks of Environmental Data Resources, Inc. or its affiliates. All other trademarks used herein are the property of their respective owners.

## EXECUTIVE SUMMARY

A search of available environmental records was conducted by Environmental Data Resources, Inc (EDR). The report was designed to assist parties seeking to meet the search requirements of EPA's Standards and Practices for All Appropriate Inquiries (40 CFR Part 312), the ASTM Standard Practice for Environmental Site Assessments (E 1527-05) or custom requirements developed for the evaluation of environmental risk associated with a parcel of real estate.

### TARGET PROPERTY INFORMATION

#### ADDRESS

5255 PACIFIC STREET  
ROCKLIN, CA 95677

#### COORDINATES

Latitude (North): 38.790100 - 38° 47' 24.4"  
Longitude (West): 121.236400 - 121° 14' 11.0"  
Universal Transverse Mercator: Zone 10  
UTM X (Meters): 653172.6  
UTM Y (Meters): 4294754.0  
Elevation: 261 ft. above sea level

### USGS TOPOGRAPHIC MAP ASSOCIATED WITH TARGET PROPERTY

Target Property Map: 38121-G2 ROCKLIN, CA  
Most Recent Revision: 1981  
  
West Map: 38121-G3 ROSEVILLE, CA  
Most Recent Revision: 1992

### AERIAL PHOTOGRAPHY IN THIS REPORT

Portions of Photo from: 2006, 2005  
Source: USDA

### TARGET PROPERTY SEARCH RESULTS

The target property was identified in the following records. For more information on this property see page 8 of the attached EDR Radius Map report:

<u>Site</u>	<u>Database(s)</u>	<u>EPA ID</u>
BIG GUN MINING COMPANY 5255 PACIFIC STREET ROCKLIN, CA 95677	EMI	N/A
BIG GUN QUARRY 5255 PACIFIC ST ROCKLIN, CA 95677	CA WDS CA PLACER CO. MS	N/A

## EXECUTIVE SUMMARY

### DATABASES WITH NO MAPPED SITES

No mapped sites were found in EDR's search of available ("reasonably ascertainable ") government records either on the target property or within the search radius around the target property for the following databases:

### STANDARD ENVIRONMENTAL RECORDS

#### ***Federal NPL site list***

NPL..... National Priority List  
Proposed NPL..... Proposed National Priority List Sites  
NPL LIENS..... Federal Superfund Liens

#### ***Federal Delisted NPL site list***

Delisted NPL..... National Priority List Deletions

#### ***Federal CERCLIS list***

CERCLIS..... Comprehensive Environmental Response, Compensation, and Liability Information System  
FEDERAL FACILITY..... Federal Facility Site Information listing

#### ***Federal CERCLIS NFRAP site List***

CERC-NFRAP..... CERCLIS No Further Remedial Action Planned

#### ***Federal RCRA CORRACTS facilities list***

CORRACTS..... Corrective Action Report

#### ***Federal RCRA non-CORRACTS TSD facilities list***

RCRA-TSDF..... RCRA - Treatment, Storage and Disposal

#### ***Federal RCRA generators list***

RCRA-LQG..... RCRA - Large Quantity Generators  
RCRA-CESQG..... RCRA - Conditionally Exempt Small Quantity Generator

#### ***Federal institutional controls / engineering controls registries***

US ENG CONTROLS..... Engineering Controls Sites List  
US INST CONTROL..... Sites with Institutional Controls

#### ***Federal ERNS list***

ERNS..... Emergency Response Notification System

#### ***State- and tribal - equivalent NPL***

RESPONSE..... State Response Sites

#### ***State and tribal leaking storage tank lists***

INDIAN LUST..... Leaking Underground Storage Tanks on Indian Land

## EXECUTIVE SUMMARY

### ***State and tribal registered storage tank lists***

AST..... Aboveground Petroleum Storage Tank Facilities  
INDIAN UST..... Underground Storage Tanks on Indian Land  
FEMA UST..... Underground Storage Tank Listing

### ***State and tribal voluntary cleanup sites***

INDIAN VCP..... Voluntary Cleanup Priority Listing  
VCP..... Voluntary Cleanup Program Properties

### **ADDITIONAL ENVIRONMENTAL RECORDS**

#### ***Local Brownfield lists***

US BROWNFIELDS..... A Listing of Brownfields Sites

#### ***Local Lists of Landfill / Solid Waste Disposal Sites***

DEBRIS REGION 9..... Torres Martinez Reservation Illegal Dump Site Locations  
ODI..... Open Dump Inventory  
HAULERS..... Registered Waste Tire Haulers Listing  
INDIAN ODI..... Report on the Status of Open Dumps on Indian Lands

#### ***Local Lists of Hazardous waste / Contaminated Sites***

US CDL..... Clandestine Drug Labs  
HIST Cal-Sites..... Historical Calsites Database  
SCH..... School Property Evaluation Program  
Toxic Pits..... Toxic Pits Cleanup Act Sites  
CDL..... Clandestine Drug Labs  
US HIST CDL..... National Clandestine Laboratory Register

#### ***Local Land Records***

LIENS 2..... CERCLA Lien Information  
LUCIS..... Land Use Control Information System  
LIENS..... Environmental Liens Listing  
DEED..... Deed Restriction Listing

#### ***Records of Emergency Release Reports***

HMIRS..... Hazardous Materials Information Reporting System  
CHMIRS..... California Hazardous Material Incident Report System  
LDS..... Land Disposal Sites Listing  
MCS..... Military Cleanup Sites Listing

#### ***Other Ascertainable Records***

RCRA-NonGen..... RCRA - Non Generators  
DOT OPS..... Incident and Accident Data  
DOD..... Department of Defense Sites  
FUDS..... Formerly Used Defense Sites

## EXECUTIVE SUMMARY

CONSENT.....	Superfund (CERCLA) Consent Decrees
ROD.....	Records Of Decision
UMTRA.....	Uranium Mill Tailings Sites
MINES.....	Mines Master Index File
TRIS.....	Toxic Chemical Release Inventory System
TSCA.....	Toxic Substances Control Act
FTTS.....	FIFRA/ TSCA Tracking System - FIFRA (Federal Insecticide, Fungicide, & Rodenticide Act)/TSCA (Toxic Substances Control Act)
HIST FTTS.....	FIFRA/TSCA Tracking System Administrative Case Listing
SSTS.....	Section 7 Tracking Systems
ICIS.....	Integrated Compliance Information System
PADS.....	PCB Activity Database System
MLTS.....	Material Licensing Tracking System
RADINFO.....	Radiation Information Database
FINDS.....	Facility Index System/Facility Registry System
RAATS.....	RCRA Administrative Action Tracking System
CA BOND EXP. PLAN.....	Bond Expenditure Plan
Cortese.....	"Cortese" Hazardous Waste & Substances Sites List
DRYCLEANERS.....	Cleaner Facilities
WIP.....	Well Investigation Program Case List
INDIAN RESERV.....	Indian Reservations
SCRD DRYCLEANERS.....	State Coalition for Remediation of Drycleaners Listing
PCB TRANSFORMER.....	PCB Transformer Registration Database
PROC.....	Certified Processors Database
MWMP.....	Medical Waste Management Program Listing
COAL ASH DOE.....	Sleam-Electric Plan Operation Data
COAL ASH EPA.....	Coal Combustion Residues Surface Impoundments List
HWT.....	Registered Hazardous Waste Transporter Database
FINANCIAL ASSURANCE.....	Financial Assurance Information Listing
HWP.....	EnviroStor Permitted Facilities Listing

### EDR PROPRIETARY RECORDS

#### ***EDR Proprietary Records***

Manufactured Gas Plants.....	EDR Proprietary Manufactured Gas Plants
EDR Historical Auto Stations.....	EDR Proprietary Historic Gas Stations
EDR Historical Cleaners.....	EDR Proprietary Historic Dry Cleaners

### SURROUNDING SITES: SEARCH RESULTS

Surrounding sites were identified in the following databases.

Elevations have been determined from the USGS Digital Elevation Model and should be evaluated on a relative (not an absolute) basis. Relative elevation information between sites of close proximity should be field verified. Sites with an elevation equal to or higher than the target property have been differentiated below from sites with an elevation lower than the target property.

Page numbers and map identification numbers refer to the EDR Radius Map report where detailed data on individual sites can be reviewed.

Sites listed in ***bold italics*** are in multiple databases.

Unmappable (orphan) sites are not considered in the foregoing analysis.



## EXECUTIVE SUMMARY

### STANDARD ENVIRONMENTAL RECORDS

#### ***Federal RCRA generators list***

RCRA-SQG: RCRAInfo is EPA's comprehensive information system, providing access to data supporting the Resource Conservation and Recovery Act (RCRA) of 1976 and the Hazardous and Solid Waste Amendments (HSWA) of 1984. The database includes selective information on sites which generate, transport, store, treat and/or dispose of hazardous waste as defined by the Resource Conservation and Recovery Act (RCRA). Small quantity generators (SQGs) generate between 100 kg and 1,000 kg of hazardous waste per month.

A review of the RCRA-SQG list, as provided by EDR, and dated 02/17/2010 has revealed that there are 4 RCRA-SQG sites within approximately 0.375 miles of the target property.

<u>Equal/Higher Elevation</u>	<u>Address</u>	<u>Direction / Distance</u>	<u>Map ID</u>	<u>Page</u>
<b>PACIFIC BELL</b>	<b>HIGH &amp; OAK STREETS</b>	<b>ENE 1/8 - 1/4 (0.205 mi.)</b>	<b>G25</b>	<b>29</b>
<u>Lower Elevation</u>	<u>Address</u>	<u>Direction / Distance</u>	<u>Map ID</u>	<u>Page</u>
<b>AUTOWEST HONDA P D I FACILITY</b>	<b>5485 PACIFIC ST UNIT B</b>	<b>SSW 1/4 - 1/2 (0.314 mi.)</b>	<b>J36</b>	<b>39</b>
<b>PLACER AUTO SALES</b>	<b>5485 PACIFIC ST</b>	<b>SSW 1/4 - 1/2 (0.314 mi.)</b>	<b>J37</b>	<b>42</b>
<b>DELUXE AUTO BODY &amp; PAINT</b>	<b>5485-C PACIFIC ST</b>	<b>SSW 1/4 - 1/2 (0.314 mi.)</b>	<b>J38</b>	<b>44</b>

#### ***State- and tribal - equivalent CERCLIS***

ENVIROSTOR: The Department of Toxic Substances Control's (DTSC's) Site Mitigation and Brownfields Reuse Program's (SMBRP's) EnviroStor database identifies sites that have known contamination or sites for which there may be reasons to investigate further. The database includes the following site types: Federal Superfund sites (National Priorities List (NPL)); State Response, including Military Facilities and State Superfund; Voluntary Cleanup; and School sites. EnviroStor provides similar information to the information that was available in CalSites, and provides additional site information, including, but not limited to, identification of formerly-contaminated properties that have been released for reuse, properties where environmental deed restrictions have been recorded to prevent inappropriate land uses, and risk characterization information that is used to assess potential impacts to public health and the environment at contaminated sites.

A review of the ENVIROSTOR list, as provided by EDR, and dated 08/09/2010 has revealed that there is 1 ENVIROSTOR site within approximately 1.125 miles of the target property.

<u>Equal/Higher Elevation</u>	<u>Address</u>	<u>Direction / Distance</u>	<u>Map ID</u>	<u>Page</u>
<b>ROCKLIN DUMP</b> Status: Refer: Other Agency	<b>4400 ROCKLIN ROAD</b>	<b>ESE 1/2 - 1 (0.563 mi.)</b>	<b>N51</b>	<b>58</b>

#### ***State and tribal landfill and/or solid waste disposal site lists***

SWF/LF: The Solid Waste Facilities/Landfill Sites records typically contain an inventory of solid waste disposal facilities or landfills in a particular state. The data come from the Integrated Waste Management Board's Solid Waste Information System (SWIS) database.

A review of the SWF/LF list, as provided by EDR, and dated 05/24/2010 has revealed that there is 1

## EXECUTIVE SUMMARY

SWF/LF site within approximately 0.625 miles of the target property.

<u>Equal/Higher Elevation</u>	<u>Address</u>	<u>Direction / Distance</u>	<u>Map ID</u>	<u>Page</u>
ROCKLIN PD QUARRY DISPOSAL SIT	4080 ROCKLIN ROAD	ESE 1/8 - 1/4 (0.219 mi.)	26	32

### **State and tribal leaking storage tank lists**

LUST: The Leaking Underground Storage Tank Incident Reports contain an inventory of reported leaking underground storage tank incidents. The data come from the State Water Resources Control Board Leaking Underground Storage Tank Information System.

A review of the LUST list, as provided by EDR, and dated 07/23/2010 has revealed that there are 9 LUST sites within approximately 0.625 miles of the target property.

<u>Equal/Higher Elevation</u>	<u>Address</u>	<u>Direction / Distance</u>	<u>Map ID</u>	<u>Page</u>
<b>U S RENTALS</b> Status: Completed - Case Closed	<b>4755 PACIFIC ST</b>	<b>NE 1/2 - 1 (0.506 mi.)</b>	<b>M48</b>	<b>52</b>
<b>TOMS SIERRA #23</b> Status: Open - Remediation	<b>4395 ROCKLIN RD</b>	<b>E 1/2 - 1 (0.602 mi.)</b>	<b>N53</b>	<b>60</b>

<u>Lower Elevation</u>	<u>Address</u>	<u>Direction / Distance</u>	<u>Map ID</u>	<u>Page</u>
<b>JIM PALMER</b> Status: Open - Site Assessment	<b>5250 PACIFIC ST</b>	<b>NW 0 - 1/8 (0.009 mi.)</b>	<b>A3</b>	<b>11</b>
<b>FOOD MART</b> Status: Completed - Case Closed	<b>3800 ROCKLIN RD</b>	<b>NE 0 - 1/8 (0.046 mi.)</b>	<b>A9</b>	<b>14</b>
<b>KEN'S TIRES</b> Status: Completed - Case Closed	<b>5110 PACIFIC ST</b>	<b>NNE 1/8 - 1/4 (0.132 mi.)</b>	<b>19</b>	<b>23</b>
<b>HUNT PROPERTY</b> Status: Completed - Case Closed	<b>5476 PACIFIC ST</b>	<b>SSW 1/4 - 1/2 (0.257 mi.)</b>	<b>H29</b>	<b>33</b>
<b>ROCKLIN SERVICE STATION</b> Status: Open - Site Assessment	<b>4975 PACIFIC ST</b>	<b>NNE 1/4 - 1/2 (0.268 mi.)</b>	<b>I33</b>	<b>36</b>
<b>JERRY'S AUTO</b> Status: Completed - Case Closed	<b>4850 PACIFIC ST</b>	<b>NNE 1/4 - 1/2 (0.365 mi.)</b>	<b>K42</b>	<b>48</b>
<b>ROCKLIN MARKET SITE</b> Status: Open - Site Assessment	<b>4855 PACIFIC ST</b>	<b>NNE 1/4 - 1/2 (0.372 mi.)</b>	<b>K44</b>	<b>49</b>

SLIC: SLIC Region comes from the California Regional Water Quality Control Board.

A review of the SLIC list, as provided by EDR, and dated 07/23/2010 has revealed that there are 6 SLIC sites within approximately 0.625 miles of the target property.

<u>Equal/Higher Elevation</u>	<u>Address</u>	<u>Direction / Distance</u>	<u>Map ID</u>	<u>Page</u>
SUNSET MOLDING COMPANY Facility Status: Completed - Case Closed	4770 PACIFIC STREET	NNE 1/4 - 1/2 (0.448 mi.)	L46	50
<b>SUNSET MOLDING COMPANY**</b>	<b>4770 PACIFIC ST</b>	<b>NNE 1/4 - 1/2 (0.448 mi.)</b>	<b>L47</b>	<b>51</b>
<b>UNITED RENTALS (FORMER U.S. RA</b>	<b>4700 PACIFIC AVE</b>	<b>NNE 1/2 - 1 (0.535 mi.)</b>	<b>M49</b>	<b>56</b>
REDWOOD OIL COMPANY - ROCKLIN Facility Status: Open - Remediation	4690 PACIFIC ST	NE 1/2 - 1 (0.550 mi.)	M50	58

## EXECUTIVE SUMMARY

<u>Lower Elevation</u>	<u>Address</u>	<u>Direction / Distance</u>	<u>Map ID</u>	<u>Page</u>
<b>NIPPERT PAINTING**</b> NIPPERT PAINTING Facility Status: Open - Inactive	<b>5220 FRONT ST</b> 5220 FRONT STREET	<b>NW 1/8 - 1/4 (0.134 mi.)</b> NW 1/8 - 1/4 (0.134 mi.)	<b>E20</b> E21	<b>25</b> 27

### **State and tribal registered storage tank lists**

UST: The Underground Storage Tank database contains registered USTs. USTs are regulated under Subtitle I of the Resource Conservation and Recovery Act (RCRA). The data come from the State Water Resources Control Board's Hazardous Substance Storage Container Database.

A review of the UST list, as provided by EDR, and dated 07/23/2010 has revealed that there are 2 UST sites within approximately 0.375 miles of the target property.

<u>Equal/Higher Elevation</u>	<u>Address</u>	<u>Direction / Distance</u>	<u>Map ID</u>	<u>Page</u>
<b>PACIFIC BELL (ROCKLIN)</b>	<b>5115 HIGH ST</b>	<b>ENE 1/8 - 1/4 (0.195 mi.)</b>	<b>G24</b>	<b>28</b>
<u>Lower Elevation</u>	<u>Address</u>	<u>Direction / Distance</u>	<u>Map ID</u>	<u>Page</u>
TOWER MART, DBA #91	3800 ROCKLIN RD	NE 0 - 1/8 (0.046 mi.)	A5	13

### **ADDITIONAL ENVIRONMENTAL RECORDS**

#### **Local Lists of Landfill / Solid Waste Disposal Sites**

WMUDS/SWAT: The Waste Management Unit Database System is used for program tracking and inventory of waste management units. The source is the State Water Resources Control Board.

A review of the WMUDS/SWAT list, as provided by EDR, and dated 04/01/2000 has revealed that there is 1 WMUDS/SWAT site within approximately 0.625 miles of the target property.

<u>Equal/Higher Elevation</u>	<u>Address</u>	<u>Direction / Distance</u>	<u>Map ID</u>	<u>Page</u>
ROCKLIN CITY LANDFILL	S ROCKLIN RD 1/4 MI W O	ESE 1/2 - 1 (0.596 mi.)	N52	59

SWRCY: A listing of recycling facilities in California.

A review of the SWRCY list, as provided by EDR, and dated 06/24/2010 has revealed that there is 1 SWRCY site within approximately 0.625 miles of the target property.

<u>Lower Elevation</u>	<u>Address</u>	<u>Direction / Distance</u>	<u>Map ID</u>	<u>Page</u>
TOMRA PACIFIC INC	5609 PACIFIC ST	SSW 1/4 - 1/2 (0.435 mi.)	45	50

## EXECUTIVE SUMMARY

### **Local Lists of Registered Storage Tanks**

CA FID UST: The Facility Inventory Database contains active and inactive underground storage tank locations. The source is the State Water Resource Control Board.

A review of the CA FID UST list, as provided by EDR, and dated 10/31/1994 has revealed that there are 3 CA FID UST sites within approximately 0.375 miles of the target property.

<u>Lower Elevation</u>	<u>Address</u>	<u>Direction / Distance</u>	<u>Map ID</u>	<u>Page</u>
<b>ROCKLIN BODY SHOP</b>	<b>3745 ROCKLIN RD</b>	<b>NNW 0 - 1/8 (0.076 mi.)</b>	<b>B11</b>	<b>17</b>
ROCKLIN ARCO	4975 PACIFIC ST	NNE 1/4 - 1/2 (0.268 mi.)	I32	35
<b>ROCKLIN MARKET</b>	<b>4865 PACIFIC ST</b>	<b>NNE 1/4 - 1/2 (0.363 mi.)</b>	<b>K40</b>	<b>45</b>

HIST UST: Historical UST Registered Database.

A review of the HIST UST list, as provided by EDR, and dated 10/15/1990 has revealed that there are 4 HIST UST sites within approximately 0.375 miles of the target property.

<u>Lower Elevation</u>	<u>Address</u>	<u>Direction / Distance</u>	<u>Map ID</u>	<u>Page</u>
ROCKLIN BODY SHOP	3745 ROCKLIN RD	NNW 0 - 1/8 (0.076 mi.)	B12	18
ROCKLIN ARCO	4975 PACIFIC ST	NNE 1/4 - 1/2 (0.268 mi.)	I31	34
ROCKLIN ARCO	4975 PACIFIC ST	NNE 1/4 - 1/2 (0.268 mi.)	I34	38
ROCKLIN MARKET	4865 PACIFIC ST	NNE 1/4 - 1/2 (0.363 mi.)	K41	47

SWEEPS UST: Statewide Environmental Evaluation and Planning System. This underground storage tank listing was updated and maintained by a company contacted by the SWRCB in the early 1990's. The listing is no longer updated or maintained. The local agency is the contact for more information on a site on the SWEEPS list.

A review of the SWEEPS UST list, as provided by EDR, and dated 06/01/1994 has revealed that there are 3 SWEEPS UST sites within approximately 0.375 miles of the target property.

<u>Lower Elevation</u>	<u>Address</u>	<u>Direction / Distance</u>	<u>Map ID</u>	<u>Page</u>
<b>ROCKLIN BODY SHOP</b>	<b>3745 ROCKLIN RD</b>	<b>NNW 0 - 1/8 (0.076 mi.)</b>	<b>B11</b>	<b>17</b>
<b>ROCKLIN SERVICE STATION</b>	<b>4975 PACIFIC ST</b>	<b>NNE 1/4 - 1/2 (0.268 mi.)</b>	<b>I33</b>	<b>36</b>
<b>ROCKLIN MARKET</b>	<b>4865 PACIFIC ST</b>	<b>NNE 1/4 - 1/2 (0.363 mi.)</b>	<b>K40</b>	<b>45</b>

### **Other Ascertainable Records**

NPDES: A listing of NPDES permits, including stormwater.

A review of the NPDES list, as provided by EDR, and dated 05/21/2010 has revealed that there is 1 NPDES site within approximately 0.125 miles of the target property.

<u>Equal/Higher Elevation</u>	<u>Address</u>	<u>Direction / Distance</u>	<u>Map ID</u>	<u>Page</u>
ROCKLIN MS4 PHASE II	3970 ROCKLIN	E 0 - 1/8 (0.112 mi.)	D17	23

## EXECUTIVE SUMMARY

CA WDS: California Water Resources Control Board - Waste Discharge System.

A review of the CA WDS list, as provided by EDR, and dated 06/19/2007 has revealed that there is 1 CA WDS site within approximately 0.125 miles of the target property.

<u>Equal/Higher Elevation</u>	<u>Address</u>	<u>Direction / Distance</u>	<u>Map ID</u>	<u>Page</u>
ROCKLIN MS4 PHASE II	3970 ROCKLIN RD	E 0 - 1/8 (0.112 mi.)	D16	22

HIST CORTESE: The sites for the list are designated by the State Water Resource Control Board [LUST], the Integrated Waste Board [SWF/LS], and the Department of Toxic Substances Control [CALSTITES].

A review of the HIST CORTESE list, as provided by EDR, and dated 04/01/2001 has revealed that there are 7 HIST CORTESE sites within approximately 0.5 miles of the target property.

<u>Lower Elevation</u>	<u>Address</u>	<u>Direction / Distance</u>	<u>Map ID</u>	<u>Page</u>
<b>JIM PALMER</b>	<b>5250 PACIFIC ST</b>	<b>NW 0 - 1/8 (0.009 mi.)</b>	<b>A3</b>	<b>11</b>
<b>FOOD MART</b>	<b>3800 ROCKLIN RD</b>	<b>NE 0 - 1/8 (0.046 mi.)</b>	<b>A9</b>	<b>14</b>
<b>KEN'S TIRES</b>	<b>5110 PACIFIC ST</b>	<b>NNE 1/8 - 1/4 (0.132 mi.)</b>	<b>19</b>	<b>23</b>
<b>HUNT PROPERTY</b>	<b>5476 PACIFIC ST</b>	<b>SSW 1/4 - 1/2 (0.257 mi.)</b>	<b>H29</b>	<b>33</b>
<b>ROCKLIN SERVICE STATION</b>	<b>4975 PACIFIC ST</b>	<b>NNE 1/4 - 1/2 (0.268 mi.)</b>	<b>I33</b>	<b>36</b>
<b>JERRY'S AUTO</b>	<b>4850 PACIFIC ST</b>	<b>NNE 1/4 - 1/2 (0.365 mi.)</b>	<b>K42</b>	<b>48</b>
<b>ROCKLIN MARKET SITE</b>	<b>4855 PACIFIC ST</b>	<b>NNE 1/4 - 1/2 (0.372 mi.)</b>	<b>K44</b>	<b>49</b>

CA PLACER CO. MS: Placer County Master List of Facilities includes Aboveground Hazardous Material tanks, Underground Storage tanks, Site Clean-up sites.

A review of the CA PLACER CO. MS list, as provided by EDR, and dated 06/22/2010 has revealed that there are 18 CA PLACER CO. MS sites within approximately 0.375 miles of the target property.

<u>Equal/Higher Elevation</u>	<u>Address</u>	<u>Direction / Distance</u>	<u>Map ID</u>	<u>Page</u>
<b>PACIFIC BELL (ROCKLIN)</b>	<b>5115 HIGH ST</b>	<b>ENE 1/8 - 1/4 (0.195 mi.)</b>	<b>G24</b>	<b>28</b>
P G & E (ROCKLIN SUBSTAT)	5225 GROVE ST	ESE 1/4 - 1/2 (0.267 mi.)	30	34
<u>Lower Elevation</u>	<u>Address</u>	<u>Direction / Distance</u>	<u>Map ID</u>	<u>Page</u>
TOWER MART (DBA-CHEAPER #91)	3800 ROCKLIN RD	NE 0 - 1/8 (0.046 mi.)	A6	13
FOOD MART & GAS	3800 ROCKLIN RD	NE 0 - 1/8 (0.046 mi.)	A8	14
<b>ROCKLIN BODY SHOP</b>	<b>3745 ROCKLIN RD</b>	<b>NNW 0 - 1/8 (0.076 mi.)</b>	<b>B11</b>	<b>17</b>
HOLT'S AUTOMOTIVE REPAIR	5125 PACIFIC ST	NNE 0 - 1/8 (0.120 mi.)	C18	23
<b>KEN'S TIRES</b>	<b>5110 PACIFIC ST</b>	<b>NNE 1/8 - 1/4 (0.132 mi.)</b>	<b>19</b>	<b>23</b>
<b>NIPPERT PAINTING**</b>	<b>5220 FRONT ST</b>	<b>NW 1/8 - 1/4 (0.134 mi.)</b>	<b>E20</b>	<b>25</b>
ROCKLIN ROCK	5404 PACIFIC ST	SW 1/8 - 1/4 (0.161 mi.)	F22	27
RIVER CITY STUCCO	5410 PACIFIC STREET	SSW 1/8 - 1/4 (0.165 mi.)	F23	28
WINSTON TIRE #199	5470 PACIFIC ST	SSW 1/8 - 1/4 (0.233 mi.)	H27	33
RICK'S AUTOMOTIVE	3725 PINE ST	NNE 1/4 - 1/2 (0.250 mi.)	28	33
<b>ROCKLIN SERVICE STATION</b>	<b>4975 PACIFIC ST</b>	<b>NNE 1/4 - 1/2 (0.268 mi.)</b>	<b>I33</b>	<b>36</b>
SPEEDEE OIL CHANGE	5490 PACIFIC ST	SSW 1/4 - 1/2 (0.313 mi.)	J35	39
<b>PLACER AUTO SALES</b>	<b>5485 PACIFIC ST</b>	<b>SSW 1/4 - 1/2 (0.314 mi.)</b>	<b>J37</b>	<b>42</b>
ROCKLIN FOREIGN CAR	3788 CEDAR ST	NNE 1/4 - 1/2 (0.332 mi.)	K39	45
<b>JERRY'S AUTO</b>	<b>4850 PACIFIC ST</b>	<b>NNE 1/4 - 1/2 (0.365 mi.)</b>	<b>K42</b>	<b>48</b>
<b>ROCKLIN MARKET SITE</b>	<b>4855 PACIFIC ST</b>	<b>NNE 1/4 - 1/2 (0.372 mi.)</b>	<b>K44</b>	<b>49</b>

## EXECUTIVE SUMMARY

Notify 65: Notify 65 records contain facility notifications about any release that could impact drinking water and thereby expose the public to a potential health risk. The data come from the State Water Resources Control Board's Proposition 65 database.

A review of the Notify 65 list, as provided by EDR, and dated 10/21/1993 has revealed that there are 2 Notify 65 sites within approximately 1.125 miles of the target property.

<u>Equal/Higher Elevation</u>	<u>Address</u>	<u>Direction / Distance</u>	<u>Map ID</u>	<u>Page</u>
<b>U S RENTALS</b>	<b>4755 PACIFIC ST</b>	<b>NE 1/2 - 1 (0.506 mi.)</b>	<b>M48</b>	<b>52</b>

<u>Lower Elevation</u>	<u>Address</u>	<u>Direction / Distance</u>	<u>Map ID</u>	<u>Page</u>
JERRY'S AUTO	4850 PACIFIC ST.	NNE 1/4 - 1/2 (0.365 mi.)	K43	49

HAZNET: The data is extracted from the copies of hazardous waste manifests received each year by the DTSC. The annual volume of manifests is typically 700,000-1,000,000 annually, representing approximately 350,000-500,000 shipments. Data from non-California manifests & continuation sheets are not included at the present time. Data are from the manifests submitted without correction, and therefore many contain some invalid values for data elements such as generator ID, TSD ID, waste category, & disposal method. The source is the Department of Toxic Substance Control is the agency

A review of the HAZNET list, as provided by EDR, and dated 12/31/2009 has revealed that there are 9 HAZNET sites within approximately 0.125 miles of the target property.

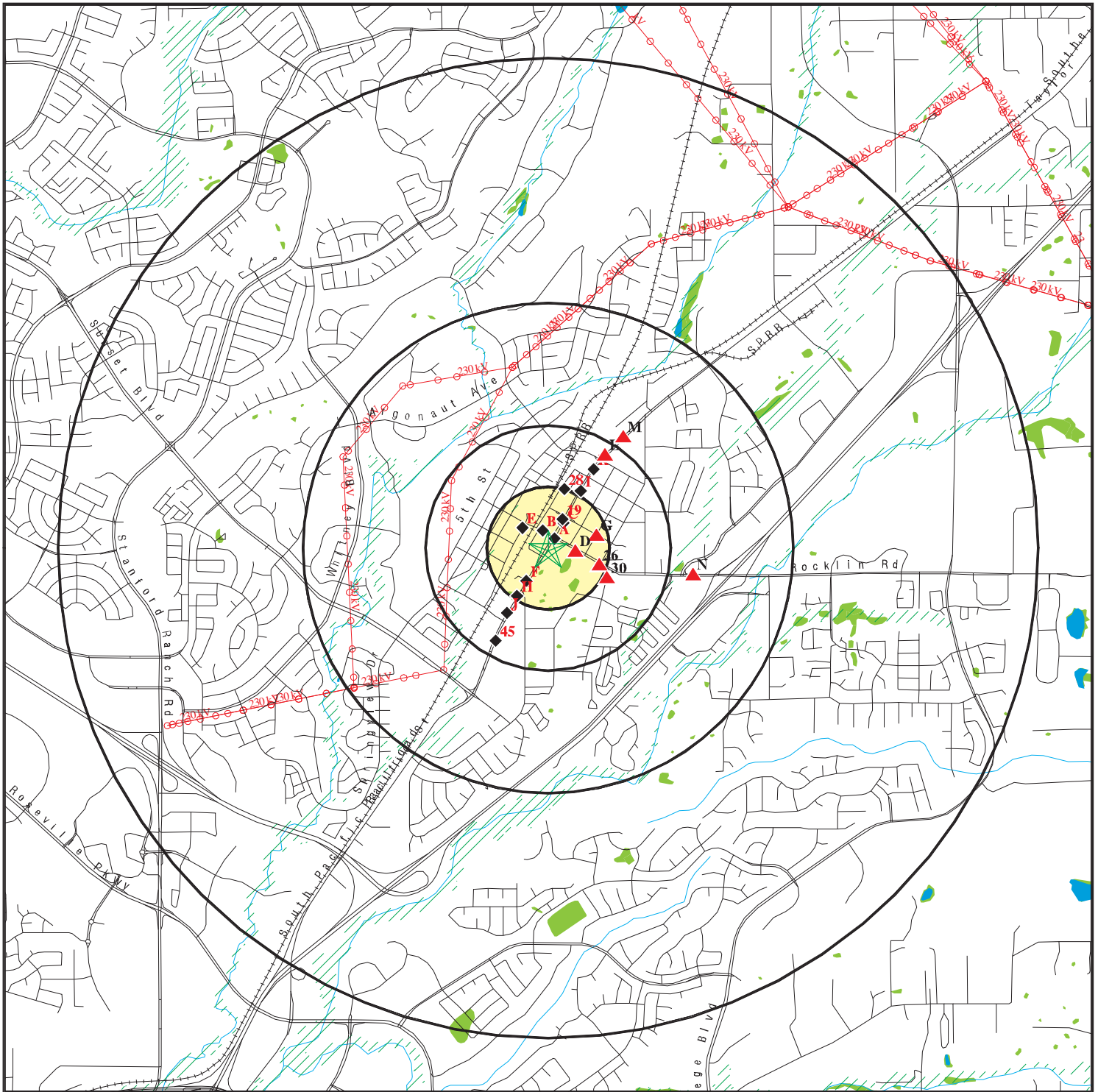
<u>Lower Elevation</u>	<u>Address</u>	<u>Direction / Distance</u>	<u>Map ID</u>	<u>Page</u>
<b>JIM PALMER</b>	<b>5250 PACIFIC ST</b>	<b>NW 0 - 1/8 (0.009 mi.)</b>	<b>A3</b>	<b>11</b>
JIM PALMER	5250 PACIFIC ST	NW 0 - 1/8 (0.009 mi.)	A4	12
CHEAPER #91	3800 ROCKLIN RD	NE 0 - 1/8 (0.046 mi.)	A7	13
<b>FOOD MART</b>	<b>3800 ROCKLIN RD</b>	<b>NE 0 - 1/8 (0.046 mi.)</b>	<b>A9</b>	<b>14</b>
CITY OF ROCKLIN/ENGINEERING &	3745 ROCKLIN RD	NNW 0 - 1/8 (0.076 mi.)	B10	16
<b>ROCKLIN BODY SHOP</b>	<b>3745 ROCKLIN RD</b>	<b>NNW 0 - 1/8 (0.076 mi.)</b>	<b>B11</b>	<b>17</b>
BELL CHIROPRACTIC CLINIC	5175 PACIFIC ST STE D	NNE 0 - 1/8 (0.078 mi.)	C13	19
HONG KIM	5140 PACIFIC ST	NNE 0 - 1/8 (0.107 mi.)	C14	20
KEN TIRES	5135 PACIFIC ST	NNE 0 - 1/8 (0.112 mi.)	C15	20

## EXECUTIVE SUMMARY

Due to poor or inadequate address information, the following sites were not mapped:

<u>Site Name</u>	<u>Database(s)</u>
ORCHARD CREEK BUSINESS PK	NPDES
ROCKLIN SIERRA PLAZA	NPDES
GRANITE CREEK CENTER SPOIL PILE RO	NPDES
SAMOYLOVICH ESTATES	NPDES
DAWSON OIL CARWASH	NPDES
GRANITE BUSINESS CTR	NPDES
QUARRY RIDGE EST UN 1 4	NPDES
POPPY RIDGE	NPDES
SAFE SCHOOL ROUTE PH 3 PRIORITY 1	NPDES
DEPT OF MOTOR VEHICLES	NPDES
SAFE SCHOOL ROUTE PH 4	NPDES
ROCKLIN EXECUTIVE OFFICE PARK	NPDES
SIERRA COLLEGE PLAZA LLC	NPDES
SIERRA COLLEGE BLVD WIDENING FROM	NPDES
OPUS POINT	NPDES
RD 784 YUBA LEVEE REHABILITATION	NPDES
ROCKLIN PD & 4060 ROCKLIN RD	CDL
SOUTHERN PACIFIC (ROUNDHOUSE)	CERC-NFRAP
ROCKLIN DUMP	CERC-NFRAP
JE PALMER	HAZNET
PACIFIC STREET PROPERTY: U.S. RENT	SLIC
FOREST PRODUCTS MANUFACTURING	SLIC
FOREST PRODUCTS MANUFACTURING ?	SLIC
SIERRA PACIFIC INDUSTRIES	EMI

# OVERVIEW MAP - 2866886.2s



★ Target Property

▲ Sites at elevations higher than or equal to the target property

◆ Sites at elevations lower than the target property

▲ Manufactured Gas Plants

▨ National Priority List Sites

▨ Dept. Defense Sites

▨ Indian Reservations BIA

○ Power transmission lines

⚡ Oil & Gas pipelines

▨ 100-year flood zone

▨ 500-year flood zone

■ National Wetland Inventory

▨ Areas of Concern



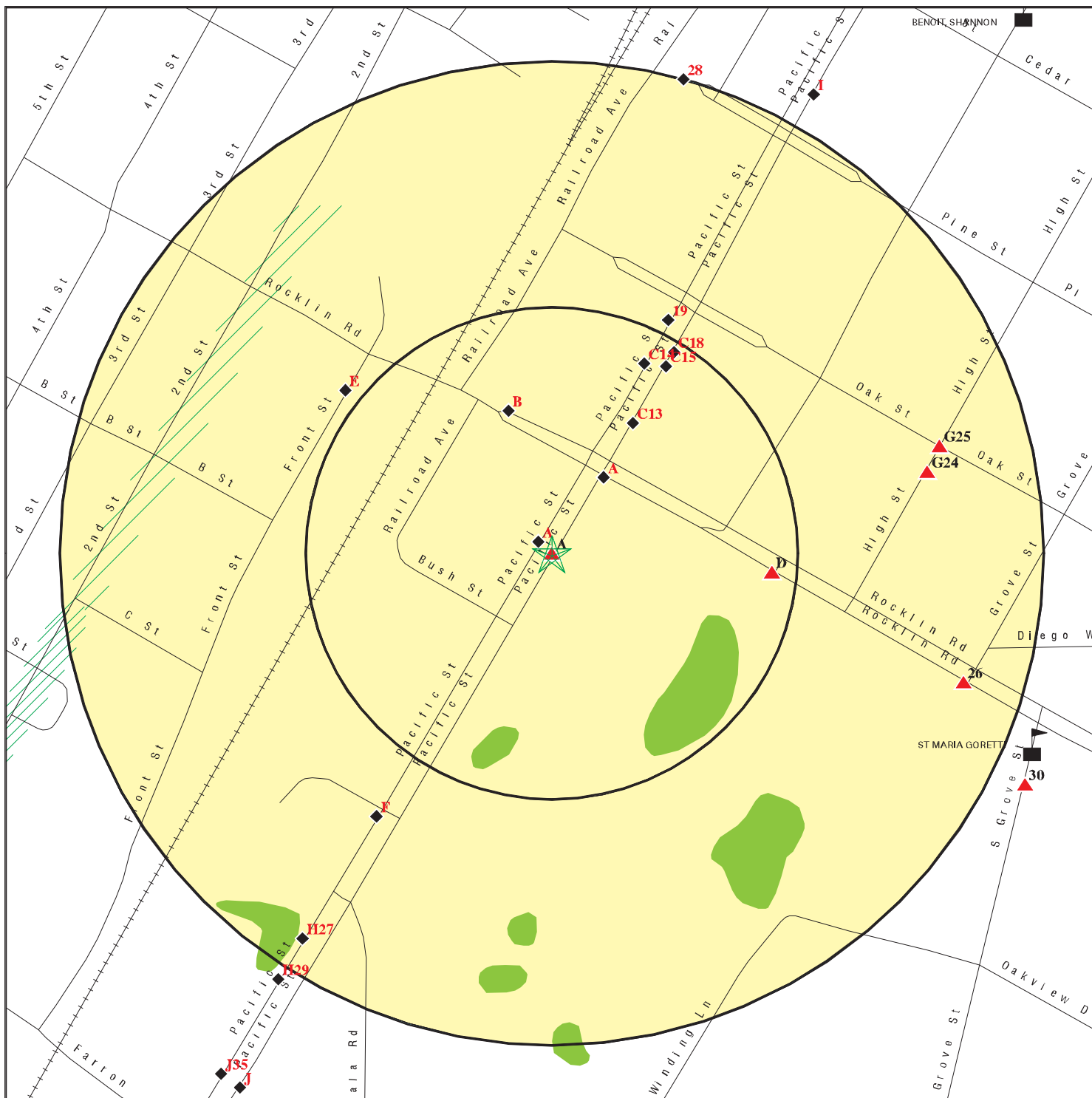
This report includes Interactive Map Layers to display and/or hide map information. The legend includes only those icons for the default map view.

SITE NAME: Big Gun Quarry  
 ADDRESS: 5255 Pacific Street  
 Rocklin CA 95677  
 LAT/LONG: 38.7901 / 121.2364

CLIENT: Youngdahl Consulting Group  
 CONTACT: Laurie Israel  
 INQUIRY #: 2866886.2s  
 DATE: September 10, 2010 6:10 pm



# DETAIL MAP - 2866886.2s



- ★ Target Property
- ▲ Sites at elevations higher than or equal to the target property
- ◆ Sites at elevations lower than the target property
- ▲ Manufactured Gas Plants
- Sensitive Receptors
- National Priority List Sites
- Dept. Defense Sites

- ▨ Indian Reservations BIA
- ⚡ Oil & Gas pipelines
- ▨ 100-year flood zone
- ▨ 500-year flood zone
- National Wetland Inventory
- ▨ Areas of Concern

This report includes Interactive Map Layers to display and/or hide map information. The legend includes only those icons for the default map view.

SITE NAME: Big Gun Quarry  
 ADDRESS: 5255 Pacific Street  
 Rocklin CA 95677  
 LAT/LONG: 38.7901 / 121.2364

CLIENT: Youngdahl Consulting Group  
 CONTACT: Laurie Israel  
 INQUIRY #: 2866886.2s  
 DATE: September 10, 2010 6:11 pm

## MAP FINDINGS SUMMARY

Database	Target Property	Search Distance (Miles)	< 1/8	1/8 - 1/4	1/4 - 1/2	1/2 - 1	> 1	Total Plotted
<b>STANDARD ENVIRONMENTAL RECORDS</b>								
<b><i>Federal NPL site list</i></b>								
NPL		1.125	0	0	0	0	0	0
Proposed NPL		1.125	0	0	0	0	0	0
NPL LIENS		0.125	0	NR	NR	NR	NR	0
<b><i>Federal Delisted NPL site list</i></b>								
Delisted NPL		1.125	0	0	0	0	0	0
<b><i>Federal CERCLIS list</i></b>								
CERCLIS		0.625	0	0	0	0	NR	0
FEDERAL FACILITY		1.125	0	0	0	0	0	0
<b><i>Federal CERCLIS NFRAP site List</i></b>								
CERC-NFRAP		0.625	0	0	0	0	NR	0
<b><i>Federal RCRA CORRACTS facilities list</i></b>								
CORRACTS		1.125	0	0	0	0	0	0
<b><i>Federal RCRA non-CORRACTS TSD facilities list</i></b>								
RCRA-TSDF		0.625	0	0	0	0	NR	0
<b><i>Federal RCRA generators list</i></b>								
RCRA-LQG		0.375	0	0	0	NR	NR	0
RCRA-SQG		0.375	0	1	3	NR	NR	4
RCRA-CESQG		0.375	0	0	0	NR	NR	0
<b><i>Federal institutional controls / engineering controls registries</i></b>								
US ENG CONTROLS		0.625	0	0	0	0	NR	0
US INST CONTROL		0.625	0	0	0	0	NR	0
<b><i>Federal ERNS list</i></b>								
ERNS		0.125	0	NR	NR	NR	NR	0
<b><i>State- and tribal - equivalent NPL</i></b>								
RESPONSE		1.125	0	0	0	0	0	0
<b><i>State- and tribal - equivalent CERCLIS</i></b>								
ENVIROSTOR		1.125	0	0	0	1	0	1
<b><i>State and tribal landfill and/or solid waste disposal site lists</i></b>								
SWF/LF		0.625	0	1	0	0	NR	1
<b><i>State and tribal leaking storage tank lists</i></b>								
LUST		0.625	2	1	4	2	NR	9
SLIC		0.625	0	2	2	2	NR	6

## MAP FINDINGS SUMMARY

Database	Target Property	Search Distance (Miles)	< 1/8	1/8 - 1/4	1/4 - 1/2	1/2 - 1	> 1	Total Plotted
INDIAN LUST		0.625	0	0	0	0	NR	0
<b>State and tribal registered storage tank lists</b>								
UST		0.375	1	1	0	NR	NR	2
AST		0.375	0	0	0	NR	NR	0
INDIAN UST		0.375	0	0	0	NR	NR	0
FEMA UST		0.375	0	0	0	NR	NR	0
<b>State and tribal voluntary cleanup sites</b>								
INDIAN VCP		0.625	0	0	0	0	NR	0
VCP		0.625	0	0	0	0	NR	0
<b>ADDITIONAL ENVIRONMENTAL RECORDS</b>								
<b>Local Brownfield lists</b>								
US BROWNFIELDS		0.625	0	0	0	0	NR	0
<b>Local Lists of Landfill / Solid Waste Disposal Sites</b>								
DEBRIS REGION 9		0.625	0	0	0	0	NR	0
ODI		0.625	0	0	0	0	NR	0
WMUDS/SWAT		0.625	0	0	0	1	NR	1
SWRCY		0.625	0	0	1	0	NR	1
HAULERS		0.125	0	NR	NR	NR	NR	0
INDIAN ODI		0.625	0	0	0	0	NR	0
<b>Local Lists of Hazardous waste / Contaminated Sites</b>								
US CDL		0.125	0	NR	NR	NR	NR	0
HIST Cal-Sites		1.125	0	0	0	0	0	0
SCH		0.375	0	0	0	NR	NR	0
Toxic Pits		1.125	0	0	0	0	0	0
CDL		0.125	0	NR	NR	NR	NR	0
US HIST CDL		0.125	0	NR	NR	NR	NR	0
<b>Local Lists of Registered Storage Tanks</b>								
CA FID UST		0.375	1	0	2	NR	NR	3
HIST UST		0.375	1	0	3	NR	NR	4
SWEEPS UST		0.375	1	0	2	NR	NR	3
<b>Local Land Records</b>								
LIENS 2		0.125	0	NR	NR	NR	NR	0
LUCIS		0.625	0	0	0	0	NR	0
LIENS		0.125	0	NR	NR	NR	NR	0
DEED		0.625	0	0	0	0	NR	0
<b>Records of Emergency Release Reports</b>								
HMIRS		0.125	0	NR	NR	NR	NR	0
CHMIRS		0.125	0	NR	NR	NR	NR	0
LDS		0.125	0	NR	NR	NR	NR	0

## MAP FINDINGS SUMMARY

Database	Target Property	Search Distance (Miles)	< 1/8	1/8 - 1/4	1/4 - 1/2	1/2 - 1	> 1	Total Plotted
MCS		0.125	0	NR	NR	NR	NR	0
<b>Other Ascertainable Records</b>								
RCRA-NonGen		0.375	0	0	0	NR	NR	0
DOT OPS		0.125	0	NR	NR	NR	NR	0
DOD		1.125	0	0	0	0	0	0
FUDS		1.125	0	0	0	0	0	0
CONSENT		1.125	0	0	0	0	0	0
ROD		1.125	0	0	0	0	0	0
UMTRA		0.625	0	0	0	0	NR	0
MINES		0.375	0	0	0	NR	NR	0
TRIS		0.125	0	NR	NR	NR	NR	0
TSCA		0.125	0	NR	NR	NR	NR	0
FTTS		0.125	0	NR	NR	NR	NR	0
HIST FTTS		0.125	0	NR	NR	NR	NR	0
SSTS		0.125	0	NR	NR	NR	NR	0
ICIS		0.125	0	NR	NR	NR	NR	0
PADS		0.125	0	NR	NR	NR	NR	0
MLTS		0.125	0	NR	NR	NR	NR	0
RADINFO		0.125	0	NR	NR	NR	NR	0
FINDS		0.125	0	NR	NR	NR	NR	0
RAATS		0.125	0	NR	NR	NR	NR	0
CA BOND EXP. PLAN		1.125	0	0	0	0	0	0
NPDES		0.125	1	NR	NR	NR	NR	1
CA WDS	X	0.125	1	NR	NR	NR	NR	1
Cortese		0.625	0	0	0	0	NR	0
HIST CORTESE		0.500	2	1	4	NR	NR	7
CA PLACER CO. MS	X	0.375	4	6	8	NR	NR	18
Notify 65		1.125	0	0	1	1	0	2
DRYCLEANERS		0.375	0	0	0	NR	NR	0
WIP		0.375	0	0	0	NR	NR	0
HAZNET		0.125	9	NR	NR	NR	NR	9
EMI	X	0.125	0	NR	NR	NR	NR	0
INDIAN RESERV		1.125	0	0	0	0	0	0
SCRD DRYCLEANERS		0.625	0	0	0	0	NR	0
PCB TRANSFORMER		0.125	0	NR	NR	NR	NR	0
PROC		0.625	0	0	0	0	NR	0
MWMP		0.375	0	0	0	NR	NR	0
COAL ASH DOE		0.125	0	NR	NR	NR	NR	0
COAL ASH EPA		0.625	0	0	0	0	NR	0
HWT		0.375	0	0	0	NR	NR	0
FINANCIAL ASSURANCE		0.125	0	NR	NR	NR	NR	0
HWP		1.125	0	0	0	0	0	0
<b>EDR PROPRIETARY RECORDS</b>								
<b>EDR Proprietary Records</b>								
Manufactured Gas Plants		1.125	0	0	0	0	0	0
EDR Historical Auto Stations		0.375	0	0	0	NR	NR	0
EDR Historical Cleaners		0.375	0	0	0	NR	NR	0

## MAP FINDINGS SUMMARY

<u>Database</u>	<u>Target Property</u>	<u>Search Distance (Miles)</u>	<u>&lt; 1/8</u>	<u>1/8 - 1/4</u>	<u>1/4 - 1/2</u>	<u>1/2 - 1</u>	<u>&gt; 1</u>	<u>Total Plotted</u>
-----------------	----------------------------	--	-----------------	------------------	------------------	----------------	---------------	--------------------------

NOTES:

TP = Target Property

NR = Not Requested at this Search Distance

Sites may be listed in more than one database

Map ID  
Direction  
Distance  
Elevation

MAP FINDINGS

Site

Database(s)

EDR ID Number  
EPA ID Number

**A1** **BIG GUN MINING COMPANY**  
**Target** **5255 PACIFIC STREET**  
**Property** **ROCKLIN, CA 95677**

**EMI** **1005775234**  
**N/A**

**Site 1 of 9 in cluster A**

**Actual:**  
**261 ft.**

EMI:  
Year: 1990  
County Code: 31  
Air Basin: SV  
Facility ID: 67  
Air District Name: PLA  
SIC Code: 1423  
Air District Name: PLACER COUNTY APCD  
Community Health Air Pollution Info System: Not reported  
Consolidated Emission Reporting Rule: Not reported  
Total Organic Hydrocarbon Gases Tons/Yr: 0  
Reactive Organic Gases Tons/Yr: 0  
Carbon Monoxide Emissions Tons/Yr: 0  
NOX - Oxides of Nitrogen Tons/Yr: 0  
SOX - Oxides of Sulphur Tons/Yr: 0  
Particulate Matter Tons/Yr: 3  
Part. Matter 10 Micrometers & Smlr Tons/Yr: 1  
  
Year: 1993  
County Code: 31  
Air Basin: SV  
Facility ID: 67  
Air District Name: PLA  
SIC Code: 1423  
Air District Name: PLACER COUNTY APCD  
Community Health Air Pollution Info System: Not reported  
Consolidated Emission Reporting Rule: Not reported  
Total Organic Hydrocarbon Gases Tons/Yr: 0  
Reactive Organic Gases Tons/Yr: 0  
Carbon Monoxide Emissions Tons/Yr: 0  
NOX - Oxides of Nitrogen Tons/Yr: 0  
SOX - Oxides of Sulphur Tons/Yr: 0  
Particulate Matter Tons/Yr: 0  
Part. Matter 10 Micrometers & Smlr Tons/Yr: 0  
  
Year: 1995  
County Code: 31  
Air Basin: SV  
Facility ID: 67  
Air District Name: PLA  
SIC Code: 1423  
Air District Name: PLACER COUNTY APCD  
Community Health Air Pollution Info System: Not reported  
Consolidated Emission Reporting Rule: Not reported  
Total Organic Hydrocarbon Gases Tons/Yr: 0  
Reactive Organic Gases Tons/Yr: 0  
Carbon Monoxide Emissions Tons/Yr: 0  
NOX - Oxides of Nitrogen Tons/Yr: 0  
SOX - Oxides of Sulphur Tons/Yr: 0  
Particulate Matter Tons/Yr: 0  
Part. Matter 10 Micrometers & Smlr Tons/Yr: 0  
  
Year: 1996

Map ID  
Direction  
Distance  
Elevation

MAP FINDINGS

Site

Database(s)

EDR ID Number  
EPA ID Number

**BIG GUN MINING COMPANY (Continued)**

**1005775234**

County Code: 31  
Air Basin: SV  
Facility ID: 67  
Air District Name: PLA  
SIC Code: 1423  
Air District Name: PLACER COUNTY APCD  
Community Health Air Pollution Info System: Not reported  
Consolidated Emission Reporting Rule: Not reported  
Total Organic Hydrocarbon Gases Tons/Yr: 0  
Reactive Organic Gases Tons/Yr: 0  
Carbon Monoxide Emissions Tons/Yr: 0  
NOX - Oxides of Nitrogen Tons/Yr: 0  
SOX - Oxides of Sulphur Tons/Yr: 0  
Particulate Matter Tons/Yr: 0  
Part. Matter 10 Micrometers & Smlr Tons/Yr: 0

Year: 1997  
County Code: 31  
Air Basin: SV  
Facility ID: 67  
Air District Name: PLA  
SIC Code: 1423  
Air District Name: PLACER COUNTY APCD  
Community Health Air Pollution Info System: Not reported  
Consolidated Emission Reporting Rule: Not reported  
Total Organic Hydrocarbon Gases Tons/Yr: 0  
Reactive Organic Gases Tons/Yr: 0  
Carbon Monoxide Emissions Tons/Yr: 0  
NOX - Oxides of Nitrogen Tons/Yr: 0  
SOX - Oxides of Sulphur Tons/Yr: 0  
Particulate Matter Tons/Yr: 0  
Part. Matter 10 Micrometers & Smlr Tons/Yr: 0

Year: 1998  
County Code: 31  
Air Basin: SV  
Facility ID: 67  
Air District Name: PLA  
SIC Code: 1423  
Air District Name: PLACER COUNTY APCD  
Community Health Air Pollution Info System: Not reported  
Consolidated Emission Reporting Rule: Not reported  
Total Organic Hydrocarbon Gases Tons/Yr: 0  
Reactive Organic Gases Tons/Yr: 0  
Carbon Monoxide Emissions Tons/Yr: 0  
NOX - Oxides of Nitrogen Tons/Yr: 0  
SOX - Oxides of Sulphur Tons/Yr: 0  
Particulate Matter Tons/Yr: 0  
Part. Matter 10 Micrometers & Smlr Tons/Yr: 0

Map ID  
 Direction  
 Distance  
 Elevation

MAP FINDINGS

Site

Database(s)

EDR ID Number  
 EPA ID Number

**A2  
 Target  
 Property**

**BIG GUN QUARRY  
 5255 PACIFIC ST  
 ROCKLIN, CA 95677**

**CA WDS  
 CA PLACER CO. MS**

**S104915173  
 N/A**

**Site 2 of 9 in cluster A**

**Actual:  
 261 ft.**

CA WDS:  
 Facility ID: 5S 311012103  
 Facility Type: Industrial - Facility that treats and/or disposes of liquid or semisolid wastes from any servicing, producing, manufacturing or processing operation of whatever nature, including mining, gravel washing, geothermal operations, air conditioning, ship building and repairing, oil production, storage and disposal operations, water pumping.  
 Facility Status: Active - Any facility with a continuous or seasonal discharge that is under Waste Discharge Requirements.  
 NPDES Number: CAS000001 The 1st 2 characters designate the state. The remaining 7 are assigned by the Regional Board  
 Subregion: 0  
 Facility Telephone: 9166247754  
 Facility Contact: DB EPPERSON  
 Agency Name: ESTATE OF DONALD W EPPERSON  
 Agency Address: PO Box 1267  
 Agency City,St,Zip: Rocklin 956777267  
 Agency Contact: DB EPPERSON  
 Agency Telephone: 9166247754  
 Agency Type: Private  
 SIC Code: 0  
 SIC Code 2: Not reported  
 Primary Waste: Not reported  
 Primary Waste Type: Not reported  
 Secondary Waste: Not reported  
 Secondary Waste Type: Not reported  
 Design Flow: 0  
 Baseline Flow: 0  
 Reclamation: Not reported  
 POTW: Not reported  
 Treat To Water: Minor Threat to Water Quality. A violation of a regional board order should cause a relatively minor impairment of beneficial uses compared to a major or minor threat. Not: All nurds without a TTWQ will be considered a minor threat to water quality unless coded at a higher Level. A Zero (0) may be used to code those NURDS that are found to represent no threat to water quality.  
 Complexity: Category C - Facilities having no waste treatment systems, such as cooling water dischargers or those who must comply through best management practices, facilities with passive waste treatment and disposal systems, such as septic systems with subsurface disposal, or dischargers having waste storage systems with land disposal such as dairy waste ponds.

CA PLACER CO. MS:

Facility ID: PR0002574  
 Facility Status: Closed  
 Program Element Code: 0105  
 Program: HAZMAT - ABOVE GROUND NO WASTE  
 Record Num: FA0001803  
 District Code: 10

Facility ID: PR0002824



Map ID  
 Direction  
 Distance  
 Elevation

MAP FINDINGS

Site

Database(s)

EDR ID Number  
 EPA ID Number

**BIG GUN QUARRY (Continued)**

**S104915173**

Facility Status: Closed  
 Program Element Code: 0105  
 Program: HAZMAT - ABOVE GROUND NO WASTE  
 Record Num: FA0002028  
 District Code: 12

**A3  
 NW  
 < 1/8  
 0.009 mi.  
 47 ft.**

**JIM PALMER  
 5250 PACIFIC ST  
 ROCKLIN, CA 95677**  
**Site 3 of 9 in cluster A**

**HIST CORTESE  
 LUST  
 HAZNET**

**S102434939  
 N/A**

**Relative:  
 Lower**

**CORTESE:**  
 Region: CORTESE  
 Facility County Code: 31  
 Reg By: LTNKA  
 Reg Id: 310313

**Actual:  
 260 ft.**

**LUST:**

Region: STATE  
 Global Id: T0606100255  
 Latitude: 38.7902276  
 Longitude: -121.2364436  
 Case Type: LUST Cleanup Site  
 Status: Open - Site Assessment  
 Status Date: 2008-04-18 00:00:00  
 Lead Agency: CENTRAL VALLEY RWQCB (REGION 5S)  
 Case Worker: PRS  
 Local Agency: PLACER COUNTY  
 RB Case Number: 310313  
 LOC Case Number: Not reported  
 File Location: Not reported  
 Potential Media Affect: Aquifer used for drinking water supply  
 Potential Contaminants of Concern: Gasoline  
 Site History: The case was opened following an unauthorized release from an underground storage tank system at the subject site. Corrective action is underway as directed by the CVRWQCB. Corrective action may consist of preliminary site investigation, planning and implementation of remedial action, verification monitoring, or a combination thereof. A summary of the site history is available by clicking on either the "Cleanup Status History", "Regulatory Activities" or the "Site Maps/Documents" tab. For a complete site history the case file at the CVRWQCB should be consulted.

**LUST REG 5:**

Region: 5  
 Status: Preliminary site assessment underway  
 Case Number: 310313  
 Case Type: Drinking Water Aquifer affected  
 Substance: GASOLINE  
 Staff Initials: PRS  
 Lead Agency: Regional  
 Program: LUST  
 MTBE Code: N/A

**HAZNET:**

Map ID  
Direction  
Distance  
Elevation

MAP FINDINGS

Site

Database(s)

EDR ID Number  
EPA ID Number

**JIM PALMER (Continued)**

**S102434939**

Gepaid: CAC002560716  
Contact: GREG STAHL - PROJ MGR  
Telephone: 2098389888  
Facility Addr2: Not reported  
Mailing Name: Not reported  
Mailing Address: PO BOX 1027  
Mailing City,St,Zip: RANCHO MIRAGE, CA 922700000  
Gen County: Placer  
TSD EPA ID: CAD028409019  
TSD County: Placer  
Waste Category: Unspecified oil-containing waste  
Disposal Method: Treatment, Tank  
Tons: 0.16  
Facility County: Placer

Gepaid: CAC002560716  
Contact: GREG STAHL - PROJ MGR  
Telephone: 2098389888  
Facility Addr2: Not reported  
Mailing Name: Not reported  
Mailing Address: PO BOX 1027  
Mailing City,St,Zip: RANCHO MIRAGE, CA 922700000  
Gen County: Placer  
TSD EPA ID: CAD028409019  
TSD County: Placer  
Waste Category: Empty pesticide containers 30 gallons or more  
Disposal Method: Transfer Station  
Tons: 0.04  
Facility County: Placer

Gepaid: CAC002560716  
Contact: GREG STAHL - PROJ MGR  
Telephone: 2098389888  
Facility Addr2: Not reported  
Mailing Name: Not reported  
Mailing Address: PO BOX 1027  
Mailing City,St,Zip: RANCHO MIRAGE, CA 922700000  
Gen County: Placer  
TSD EPA ID: WAD991281767  
TSD County: Placer  
Waste Category: Other organic solids  
Disposal Method: Not reported  
Tons: 0.8  
Facility County: Placer

**A4  
NW  
< 1/8  
0.009 mi.  
47 ft.**

**JIM PALMER  
5250 PACIFIC ST  
ROCKLIN, CA 95677  
Site 4 of 9 in cluster A**

**HAZNET S102002200  
N/A**

**Relative:  
Lower**

HAZNET:  
Gepaid: CAC001329712  
Contact: JIM PALMER  
Telephone: 7603415833  
Facility Addr2: Not reported  
Mailing Name: Not reported  
Mailing Address: PO BOX 1027

**Actual:  
260 ft.**

Map ID  
Direction  
Distance  
Elevation

MAP FINDINGS

Site

Database(s)

EDR ID Number  
EPA ID Number

**JIM PALMER (Continued)**

**S102002200**

Mailing City,St,Zip: RANCHO MIRAGE, CA 922700000  
Gen County: Placer  
TSD EPA ID: CAD044003556  
TSD County: Yolo  
Waste Category: Unspecified oil-containing waste  
Disposal Method: Transfer Station  
Tons: 8.8612  
Facility County: Placer

**A5**  
**NE**  
**< 1/8**  
**0.046 mi.**  
**246 ft.**

**TOWER MART, DBA #91**  
**3800 ROCKLIN RD**  
**ROCKLIN, CA 95677**  
**Site 5 of 9 in cluster A**

**UST U003949158**  
**N/A**

**Relative:**  
**Lower**  
**Actual:**  
**258 ft.**

UST:  
Global ID: 16013  
Latitude: 38.79063  
Longitude: -121.23585

**A6**  
**NE**  
**< 1/8**  
**0.046 mi.**  
**246 ft.**

**TOWER MART (DBA-CHEAPER #91)**  
**3800 ROCKLIN RD**  
**ROCKLIN, CA 95677**  
**Site 6 of 9 in cluster A**

**CA PLACER CO. MS S101331215**  
**N/A**

**Relative:**  
**Lower**  
**Actual:**  
**258 ft.**

CA PLACER CO. MS:  
Facility ID: PR0000536  
Facility Status: Closed  
Program Element Code: 0204  
Program: UNDERGROUND STORAGE TANKS - 4 TANKS  
Record Num: FA0000496  
District Code: 18

**A7**  
**NE**  
**< 1/8**  
**0.046 mi.**  
**246 ft.**

**CHEAPER #91**  
**3800 ROCKLIN RD**  
**ROCKLIN, CA 95677**  
**Site 7 of 9 in cluster A**

**HAZNET S104578410**  
**N/A**

**Relative:**  
**Lower**  
**Actual:**  
**258 ft.**

HAZNET:  
Gepaid: CAL000121285  
Contact: THE CUSTOMER COMPANY  
Telephone: 7077456691  
Facility Addr2: Not reported  
Mailing Name: Not reported  
Mailing Address: PO BOX 886  
Mailing City,St,Zip: BENICIA, CA 945100886  
Gen County: Placer  
TSD EPA ID: CAD044003556  
TSD County: Yolo  
Waste Category: Unspecified oil-containing waste  
Disposal Method: Transfer Station  
Tons: 0.417  
Facility County: Placer

MAP FINDINGS

Map ID  
Direction  
Distance  
Elevation

Site

Database(s)

EDR ID Number  
EPA ID Number

**A8**  
**NE**  
**< 1/8**  
**0.046 mi.**  
**246 ft.**

**FOOD MART & GAS**  
**3800 ROCKLIN RD**  
**ROCKLIN, CA 95677**  
  
**Site 8 of 9 in cluster A**

**CA PLACER CO. MS**

**S105211807**  
**N/A**

**Relative:**  
**Lower**

CA PLACER CO. MS:

Facility ID: PR0008478  
Facility Status: Active  
Program Element Code: 2304

**Actual:**  
**258 ft.**

Program: UNDERGROUND STORAGE TANKS - 4 TANKS  
Record Num: FA0006439  
District Code: 18

**A9**  
**NE**  
**< 1/8**  
**0.046 mi.**  
**246 ft.**

**FOOD MART**  
**3800 ROCKLIN RD**  
**ROCKLIN, CA 95677**  
  
**Site 9 of 9 in cluster A**

**HIST CORTESE**  
**LUST**  
**HAZNET**

**S100231303**  
**N/A**

**Relative:**  
**Lower**

CORTESE:

Region: CORTESE  
Facility County Code: 31  
Reg By: LTNKA  
Reg Id: 310022

**Actual:**  
**258 ft.**

LUST:

Region: STATE  
Global Id: T0606100020  
Latitude: 38.7906536  
Longitude: -121.2359086  
Case Type: LUST Cleanup Site  
Status: Completed - Case Closed  
Status Date: 2004-01-26 00:00:00  
Lead Agency: CENTRAL VALLEY RWQCB (REGION 5S)  
Case Worker: PRS  
Local Agency: PLACER COUNTY  
RB Case Number: 310022  
LOC Case Number: Not reported  
File Location: Not reported  
Potential Media Affect: Aquifer used for drinking water supply  
Potential Contaminants of Concern: Gasoline  
Site History: Not reported

LUST REG 5:

Region: 5  
Status: Case Closed  
Case Number: 310022  
Case Type: Drinking Water Aquifer affected  
Substance: GASOLINE  
Staff Initials: PRS  
Lead Agency: Regional  
Program: LUST  
MTBE Code: 3

HAZNET:

Gepaid: CAC002560023  
Contact: BILL DHALIWAL

Map ID  
Direction  
Distance  
Elevation

MAP FINDINGS

Site

Database(s)

EDR ID Number  
EPA ID Number

**FOOD MART (Continued)**

**S100231303**

Telephone: 9166327381  
Facility Addr2: Not reported  
Mailing Name: Not reported  
Mailing Address: 3800 ROCKLIN RD  
Mailing City,St,Zip: ROCKLIN, CA 95677  
Gen County: Placer  
TSD EPA ID: CAD009452657  
TSD County: Placer  
Waste Category: Off-specification, aged, or surplus organics  
Disposal Method: Treatment, Incineration  
Tons: 0.25  
Facility County: Placer

Gepaid: CAC002560023  
Contact: BILL DHALIWAL  
Telephone: 9166327381  
Facility Addr2: Not reported  
Mailing Name: Not reported  
Mailing Address: 3800 ROCKLIN RD  
Mailing City,St,Zip: ROCKLIN, CA 95677  
Gen County: Placer  
TSD EPA ID: CAD009452657  
TSD County: Placer  
Waste Category: Laboratory waste chemicals  
Disposal Method: Recycler  
Tons: 0.12  
Facility County: Placer

Gepaid: CAC002560023  
Contact: BILL DHALIWAL  
Telephone: 9166327381  
Facility Addr2: Not reported  
Mailing Name: Not reported  
Mailing Address: 3800 ROCKLIN RD  
Mailing City,St,Zip: ROCKLIN, CA 95677  
Gen County: Placer  
TSD EPA ID: CAD009452657  
TSD County: Placer  
Waste Category: Other organic solids  
Disposal Method: Disposal, Land Fill  
Tons: 8.42  
Facility County: Placer

Gepaid: CAC002560023  
Contact: BILL DHALIWAL  
Telephone: 9166327381  
Facility Addr2: Not reported  
Mailing Name: Not reported  
Mailing Address: 3800 ROCKLIN RD  
Mailing City,St,Zip: ROCKLIN, CA 95677  
Gen County: Placer  
TSD EPA ID: CAD009452657  
TSD County: Placer  
Waste Category: Laboratory waste chemicals  
Disposal Method: Treatment, Incineration  
Tons: 0.03  
Facility County: Placer

Map ID  
Direction  
Distance  
Elevation

MAP FINDINGS

Site

Database(s)

EDR ID Number  
EPA ID Number

**FOOD MART (Continued)**

**S100231303**

Gepaid: CAC002560023  
Contact: BILL DHALIWAL  
Telephone: 9166327381  
Facility Addr2: Not reported  
Mailing Name: Not reported  
Mailing Address: 3800 ROCKLIN RD  
Mailing City,St,Zip: ROCKLIN, CA 95677  
Gen County: Placer  
TSD EPA ID: CAD009452657  
TSD County: Placer  
Waste Category: Liquids with pH <UN-> 2 with metals  
Disposal Method: Recycler  
Tons: 0.05  
Facility County: Placer

[Click this hyperlink](#) while viewing on your computer to access  
4 additional CA\_HAZNET: record(s) in the EDR Site Report.

**B10  
NNW  
< 1/8  
0.076 mi.  
400 ft.**

**CITY OF ROCKLIN/ENGINEERING & PUBLIC WK  
3745 ROCKLIN RD  
ROCKLIN, CA 95677**

**HAZNET S105033431  
N/A**

**Site 1 of 3 in cluster B**

**Relative:  
Lower**

HAZNET:

Gepaid: CAC002270025  
Contact: CITY OF ROCKLAND  
Telephone: 9166324042  
Facility Addr2: Not reported  
Mailing Name: Not reported  
Mailing Address: 3970 ROCKLIN RD  
Mailing City,St,Zip: ROCKLIN, CA 956770000  
Gen County: Placer  
TSD EPA ID: NVD982358483  
TSD County: 99  
Waste Category: Other empty containers 30 gallons or more  
Disposal Method: Not reported  
Tons: .0005  
Facility County: Placer

**Actual:  
256 ft.**

Gepaid: CAC002270025  
Contact: CITY OF ROCKLAND  
Telephone: 9166324042  
Facility Addr2: Not reported  
Mailing Name: Not reported  
Mailing Address: 3970 ROCKLIN RD  
Mailing City,St,Zip: ROCKLIN, CA 956770000  
Gen County: Placer  
TSD EPA ID: NVD982358483  
TSD County: 99  
Waste Category: Waste oil and mixed oil  
Disposal Method: Not reported  
Tons: 2.6062  
Facility County: Placer

Map ID  
Direction  
Distance  
Elevation

MAP FINDINGS

Site

Database(s)

EDR ID Number  
EPA ID Number

**B11**  
**NNW**  
**< 1/8**  
**0.076 mi.**  
**400 ft.**

**ROCKLIN BODY SHOP**  
**3745 ROCKLIN RD**  
**ROCKLIN, CA 95677**  
**Site 2 of 3 in cluster B**

**CA FID UST**  
**CA PLACER CO. MS**  
**SWEEPS UST**  
**HAZNET**

**S101627984**  
**N/A**

**Relative:**  
**Lower**

CA FID UST:  
Facility ID: 31001534  
Regulated By: UTNKA  
Regulated ID: 00012739  
Cortese Code: Not reported  
SIC Code: Not reported  
Facility Phone: 9166244297  
Mail To: Not reported  
Mailing Address: SAME  
Mailing Address 2: Not reported  
Mailing City,St,Zip: ROCKLIN 95677  
Contact: Not reported  
Contact Phone: Not reported  
DUNS Number: Not reported  
NPDES Number: Not reported  
EPA ID: Not reported  
Comments: Not reported  
Status: Active

**Actual:**  
**256 ft.**

CA PLACER CO. MS:

Facility ID: PR0007367  
Facility Status: Closed  
Program Element Code: 2501  
Program: UNDERGROUND STORAGE TANK - 1 TANK  
Record Num: FA0004317  
District Code: 11

SWEEPS UST:

Status: A  
Comp Number: 12739  
Number: 9  
Board Of Equalization: Not reported  
Ref Date: 07-01-85  
Act Date: Not reported  
Created Date: 02-29-88  
Tank Status: A  
Owner Tank Id: 1  
Swrcb Tank Id: 31-000-012739-000001  
Actv Date: 07-01-85  
Capacity: 500  
Tank Use: UNKNOWN  
Stg: P  
Content: Not reported  
Number Of Tanks: 1

HAZNET:

Gepaid: CAL000250210  
Contact: BRETT FARR  
Telephone: 9166244297  
Facility Addr2: Not reported  
Mailing Name: Not reported  
Mailing Address: 3745 ROCKLIN RD

Map ID  
Direction  
Distance  
Elevation

MAP FINDINGS

Site

Database(s)

EDR ID Number  
EPA ID Number

**ROCKLIN BODY SHOP (Continued)**

**S101627984**

Mailing City,St,Zip: ROCKLIN, CA 95677  
Gen County: Placer  
TSD EPA ID: CA0000084517  
TSD County: Sacramento  
Waste Category: Oxygenated solvents (acetone, butanol, ethyl acetate, etc.)  
Disposal Method: Transfer Station  
Tons: 0.22  
Facility County: Not reported

Gepaid: CAL000250210  
Contact: BRETT FARR  
Telephone: 9166244297  
Facility Addr2: Not reported  
Mailing Name: Not reported  
Mailing Address: 3745 ROCKLIN RD  
Mailing City,St,Zip: ROCKLIN, CA 95677  
Gen County: Placer  
TSD EPA ID: CA0000084517  
TSD County: Placer  
Waste Category: Oxygenated solvents (acetone, butanol, ethyl acetate, etc.)  
Disposal Method: Transfer Station  
Tons: 0.39  
Facility County: Placer

**B12  
NNW  
< 1/8  
0.076 mi.  
400 ft.**

**ROCKLIN BODY SHOP  
3745 ROCKLIN RD  
ROCKLIN, CA 95677**

**HIST UST U001613789  
N/A**

**Site 3 of 3 in cluster B**

**Relative:  
Lower**

HIST UST:  
Region: STATE  
Facility ID: 00000012739  
Facility Type: Other  
Other Type: BODY SHOP  
Total Tanks: 0001  
Contact Name: ALLEN L. AUST  
Telephone: 9166244297  
Owner Name: ALLEN L AUST-PHILLIP ALVA  
Owner Address: 3745 ROCKLIN RD  
Owner City,St,Zip: ROCKLIN, CA 95677

**Actual:  
256 ft.**

Tank Num: 001  
Container Num: 1  
Year Installed: Not reported  
Tank Capacity: 00000500  
Tank Used for: Not reported  
Type of Fuel: Not reported  
Tank Construction: Not reported  
Leak Detection: None



MAP FINDINGS

Map ID Direction Distance Elevation		Database(s)	EDR ID Number EPA ID Number
--	--	-------------	--------------------------------

<b>C13</b> <b>NNE</b> <b>&lt; 1/8</b> <b>0.078 mi.</b> <b>412 ft.</b>	<b>BELL CHIROPRACTIC CLINIC</b> <b>5175 PACIFIC ST STE D</b> <b>ROCKLIN, CA 95677</b>  <b>Site 1 of 4 in cluster C</b>	<b>HAZNET</b>	<b>S100856279</b> <b>N/A</b>
---	--	---------------	---------------------------------

<b>Relative:</b> <b>Lower</b>	<b>HAZNET:</b>	
	Gepaid:	CAL000075139
	Contact:	WINONA LEASEING
	Telephone:	0000000000
	Facility Addr2:	Not reported
	Mailing Name:	Not reported
	Mailing Address:	4157 ROCKLIN RD #C
	Mailing City,St,Zip:	ROCKLIN, CA 956770000
	Gen County:	Placer
	TSD EPA ID:	NVD981639826
	TSD County:	99
	Waste Category:	Alkaline solution (pH <UN-> 12.5) with metals (antimony, arsenic, barium, beryllium, cadmium, chromium, cobalt, copper, lead, mercury, molybdenum, nickel, selenium, silver, thallium, vanadium, and zinc)
	Disposal Method:	Recycler
	Tons:	.0582
	Facility County:	Placer
	Gepaid:	CAL000075139
	Contact:	WINONA LEASEING
	Telephone:	0000000000
	Facility Addr2:	Not reported
	Mailing Name:	Not reported
	Mailing Address:	4157 ROCKLIN RD #C
	Mailing City,St,Zip:	ROCKLIN, CA 956770000
	Gen County:	Placer
	TSD EPA ID:	NVD981639826
	TSD County:	99
	Waste Category:	Not reported
	Disposal Method:	***
	Tons:	.0000
	Facility County:	Placer
	Gepaid:	CAL000075139
	Contact:	WINONA LEASEING
	Telephone:	0000000000
	Facility Addr2:	Not reported
	Mailing Name:	Not reported
	Mailing Address:	4157 ROCKLIN RD #C
	Mailing City,St,Zip:	ROCKLIN, CA 956770000
	Gen County:	Placer
	TSD EPA ID:	CAD982513814
	TSD County:	Sacramento
	Waste Category:	Photochemicals/photoprocessing waste
	Disposal Method:	Recycler
	Tons:	.0250
	Facility County:	Placer

MAP FINDINGS

Map ID			EDR ID Number
Direction			EPA ID Number
Distance			
Elevation	Site	Database(s)	

<b>C14</b>	<b>HONG KIM</b>	<b>HAZNET</b>	<b>S104565858</b>
<b>NNE</b>	<b>5140 PACIFIC ST</b>		<b>N/A</b>
<b>&lt; 1/8</b>	<b>ROCKLIN, CA 95677</b>		
<b>0.107 mi.</b>			
<b>566 ft.</b>	<b>Site 2 of 4 in cluster C</b>		

<b>Relative:</b>	HAZNET:	
<b>Lower</b>	Gepaid:	CAC001178736
	Contact:	HONG KIM
<b>Actual:</b>	Telephone:	0000000000
<b>258 ft.</b>	Facility Addr2:	Not reported
	Mailing Name:	Not reported
	Mailing Address:	5140 PACIFIC ST
	Mailing City,St,Zip:	ROCKLIN, CA 956770000
	Gen County:	Placer
	TSD EPA ID:	CAD981382732
	TSD County:	1
	Waste Category:	Asbestos-containing waste
	Disposal Method:	Disposal, Land Fill
	Tons:	2.5284
	Facility County:	Placer

<b>C15</b>	<b>KEN TIRES</b>	<b>HAZNET</b>	<b>S100865643</b>
<b>NNE</b>	<b>5135 PACIFIC ST</b>		<b>N/A</b>
<b>&lt; 1/8</b>	<b>ROCKLIN, CA 95677</b>		
<b>0.112 mi.</b>			
<b>589 ft.</b>	<b>Site 3 of 4 in cluster C</b>		

<b>Relative:</b>	HAZNET:	
<b>Lower</b>	Gepaid:	CAL000071216
	Contact:	Not reported
<b>Actual:</b>	Telephone:	0000000000
<b>259 ft.</b>	Facility Addr2:	Not reported
	Mailing Name:	Not reported
	Mailing Address:	5135 PACIFIC ST
	Mailing City,St,Zip:	ROCKLIN, CA 956772709
	Gen County:	Placer
	TSD EPA ID:	CAL000121946
	TSD County:	Marin
	Waste Category:	Photochemicals/photoprocessing waste
	Disposal Method:	Recycler
	Tons:	10.1331
	Facility County:	Placer
	Gepaid:	CAL000071216
	Contact:	Not reported
	Telephone:	0000000000
	Facility Addr2:	Not reported
	Mailing Name:	Not reported
	Mailing Address:	5135 PACIFIC ST
	Mailing City,St,Zip:	ROCKLIN, CA 956772709
	Gen County:	Placer
	TSD EPA ID:	CAL000121946
	TSD County:	Marin
	Waste Category:	Metal sludge - Alkaline solution (pH <UN> 12.5) with metals (antimony, arsenic, barium, beryllium, cadmium, chromium, cobalt, copper, lead, mercury, molybdenum, nickel, selenium, silver, thallium, vanadium, and zinc)
	Disposal Method:	Recycler
	Tons:	.3000

Map ID  
Direction  
Distance  
Elevation

MAP FINDINGS

Site

Database(s)

EDR ID Number  
EPA ID Number

**KEN TIRES (Continued)**

**S100865643**

Facility County: Placer  
  
Gepaid: CAL000071216  
Contact: Not reported  
Telephone: 0000000000  
Facility Addr2: Not reported  
Mailing Name: Not reported  
Mailing Address: 5135 PACIFIC ST  
Mailing City,St,Zip: ROCKLIN, CA 956772709  
Gen County: Placer  
TSD EPA ID: CAD000121946  
TSD County: 0  
Waste Category: Photochemicals/photoprocessing waste  
Disposal Method: Not reported  
Tons: .2502  
Facility County: Placer

Gepaid: CAL000071216  
Contact: Not reported  
Telephone: 0000000000  
Facility Addr2: Not reported  
Mailing Name: Not reported  
Mailing Address: 5135 PACIFIC ST  
Mailing City,St,Zip: ROCKLIN, CA 956772709  
Gen County: Placer  
TSD EPA ID: CAD003963592  
TSD County: Santa Clara  
Waste Category: Photochemicals/photoprocessing waste  
Disposal Method: Recycler  
Tons: 14.0946  
Facility County: Placer

Gepaid: CAL000071216  
Contact: Not reported  
Telephone: 0000000000  
Facility Addr2: Not reported  
Mailing Name: Not reported  
Mailing Address: 5135 PACIFIC ST  
Mailing City,St,Zip: ROCKLIN, CA 956772709  
Gen County: Placer  
TSD EPA ID: CAL000121946  
TSD County: Marin  
Waste Category: Photochemicals/photoprocessing waste  
Disposal Method: Recycler  
Tons: 3.2317  
Facility County: Placer

[Click this hyperlink](#) while viewing on your computer to access 5 additional CA\_HAZNET: record(s) in the EDR Site Report.

MAP FINDINGS

Map ID  
Direction  
Distance  
Elevation

Site

Database(s)

EDR ID Number  
EPA ID Number

**D16**  
**East**  
**< 1/8**  
**0.112 mi.**  
**592 ft.**

**ROCKLIN MS4 PHASE II**  
**3970 ROCKLIN RD**  
**ROCKLIN, CA 95677**  
  
**Site 1 of 2 in cluster D**

**CA WDS**    **S106800730**  
**N/A**

**Relative:**  
**Higher**

CA WDS:

**Actual:**  
**264 ft.**

Facility ID: 5S 31NP00020  
 Facility Type: Other - Does not fall into the category of Municipal/Domestic, Industrial, Agricultural or Solid Waste (Class I, II or III)  
 Facility Status: Active - Any facility with a continuous or seasonal discharge that is under Waste Discharge Requirements.  
 NPDES Number: CAS000004 The 1st 2 characters designate the state. The remaining 7 are assigned by the Regional Board  
 Subregion: 0  
 Facility Telephone: 9166255500  
 Facility Contact: KENT FOSTER  
 Agency Name: ROCKLIN CITY OF  
 Agency Address: 3970 Rocklin Rd  
 Agency City,St,Zip: Rocklin 956772720  
 Agency Contact: David Palmer  
 Agency Telephone: 9166324042  
 Agency Type: City  
 SIC Code: 9199  
 SIC Code 2: Not reported  
 Primary Waste: Stormwater Runoff  
 Primary Waste Type: Nonhazardous Solid Wastes/Influent or Solid Wastes that contain nonhazardous putrescible and non putrescible solid, semisolid, and liquid wastes (E.G., garbage, trash, refuse, paper, demolition and construction wastes, manure, vegetable or animal solid and semisolid waste).  
 Secondary Waste: Not reported  
 Secondary Waste Type: Not reported  
 Design Flow: 0  
 Baseline Flow: 0  
 Reclamation: No reclamation requirements associated with this facility.  
 POTW: The facility is not a POTW.  
 Treat To Water: Minor Threat to Water Quality. A violation of a regional board order should cause a relatively minor impairment of beneficial uses compared to a major or minor threat. Not: All nurds without a TTWQ will be considered a minor threat to water quality unless coded at a higher Level. A Zero (0) may be used to code those NURDS that are found to represent no threat to water quality.  
 Complexity: Category C - Facilities having no waste treatment systems, such as cooling water dischargers or those who must comply through best management practices, facilities with passive waste treatment and disposal systems, such as septic systems with subsurface disposal, or dischargers having waste storage systems with land disposal such as dairy waste ponds.

MAP FINDINGS

Map ID			EDR ID Number
Direction			EPA ID Number
Distance			
Elevation	Site	Database(s)	

---

<b>D17</b>	<b>ROCKLIN MS4 PHASE II</b>	<b>NPDES</b>	<b>S109456411</b>
<b>East</b>	<b>3970 ROCKLIN</b>		<b>N/A</b>
<b>&lt; 1/8</b>	<b>ROCKLIN, CA 95677</b>		
<b>0.112 mi.</b>			
<b>592 ft.</b>	<b>Site 2 of 2 in cluster D</b>		

<b>Relative:</b>	<b>NPDES:</b>		
<b>Higher</b>	Npdes Number:	Not reported	
	Facility Status:	Active	
<b>Actual:</b>	Agency Id:	38977	
<b>264 ft.</b>	Region:	5S	
	Regulatory Measure Id:	199268	
	Order No:	2003-0005-DWQ	
	Regulatory Measure Type:	Enrollee	
	Place Id:	254523	
	WDID:	5S31NP00020	
	Program Type:	MNSTW2	
	Adoption Date Of Regulatory Measure:	Not reported	
	Effective Date Of Regulatory Measure:	2003-12-01 00:00:00	
	Expiration Date Of Regulatory Measure:	Not reported	
	Termination Date Of Regulatory Measure:	Not reported	
	Discharge Name:	Rocklin City	
	Discharge Address:	3970 Rocklin Rd	
	Discharge City:	Rocklin	
	Discharge State:	CA	
	Discharge Zip:	95677-2720	

---

<b>C18</b>	<b>HOLT'S AUTOMOTIVE REPAIR</b>	<b>CA PLACER CO. MS</b>	<b>S102286012</b>
<b>NNE</b>	<b>5125 PACIFIC ST</b>		<b>N/A</b>
<b>&lt; 1/8</b>	<b>ROCKLIN, CA 95677</b>		
<b>0.120 mi.</b>			
<b>632 ft.</b>	<b>Site 4 of 4 in cluster C</b>		

<b>Relative:</b>	<b>CA PLACER CO. MS:</b>		
<b>Lower</b>	Facility ID:	PR0002474	
	Facility Status:	Active	
<b>Actual:</b>	Program Element Code:	3106	
<b>259 ft.</b>	Program:	HAZMAT - ABOVE GROUND WITH WASTE	
	Record Num:	FA0001707	
	District Code:	18	

---

<b>19</b>	<b>KEN'S TIRES</b>	<b>HIST CORTESE</b>	<b>S101331651</b>
<b>NNE</b>	<b>5110 PACIFIC ST</b>	<b>LUST</b>	<b>N/A</b>
<b>1/8-1/4</b>	<b>ROCKLIN, CA 95677</b>	<b>CA PLACER CO. MS</b>	
<b>0.132 mi.</b>		<b>HAZNET</b>	
<b>699 ft.</b>			

<b>Relative:</b>	<b>CORTESE:</b>		
<b>Lower</b>	Region:	CORTESE	
	Facility County Code:	31	
<b>Actual:</b>	Reg By:	LTNKA	
<b>260 ft.</b>	Reg Id:	310212	

<b>LUST:</b>			
	Region:	STATE	
	Global Id:	T0606100170	
	Latitude:	38.7918786	
	Longitude:	-121.2352246	

Map ID  
Direction  
Distance  
Elevation

MAP FINDINGS

Site

Database(s)

EDR ID Number  
EPA ID Number

**KEN'S TIRES (Continued)**

**S101331651**

Case Type: LUST Cleanup Site  
Status: Completed - Case Closed  
Status Date: 1999-04-07 00:00:00  
Lead Agency: CENTRAL VALLEY RWQCB (REGION 5S)  
Case Worker: PRS  
Local Agency: PLACER COUNTY  
RB Case Number: 310212  
LOC Case Number: Not reported  
File Location: Not reported  
Potential Media Affect: Aquifer used for drinking water supply  
Potential Contaminants of Concern: Gasoline  
Site History: Not reported

LUST REG 5:

Region: 5  
Status: Case Closed  
Case Number: 310212  
Case Type: Drinking Water Aquifer affected  
Substance: GASOLINE  
Staff Initials: PRS  
Lead Agency: Regional  
Program: LUST  
MTBE Code: 9

CA PLACER CO. MS:

Facility ID: PR0000668  
Facility Status: Closed  
Program Element Code: 2303  
Program: UNDERGROUND STORAGE TANKS - 3 TANKS  
Record Num: FA0000561  
District Code: 18

HAZNET:

Gepaid: CAC000739688  
Contact: KEN'S TIRES  
Telephone: 0000000000  
Facility Addr2: Not reported  
Mailing Name: Not reported  
Mailing Address: P O BOX 1027  
Mailing City,St,Zip: RANCHO MIRAGE, CA 922700000  
Gen County: Placer  
TSD EPA ID: CAD009466392  
TSD County: 7  
Waste Category: Other empty containers 30 gallons or more  
Disposal Method: Recycler  
Tons: .1250  
Facility County: Placer

Gepaid: CAC000739688  
Contact: KEN'S TIRES  
Telephone: 0000000000  
Facility Addr2: Not reported  
Mailing Name: Not reported  
Mailing Address: P O BOX 1027  
Mailing City,St,Zip: RANCHO MIRAGE, CA 922700000  
Gen County: Placer

Map ID  
Direction  
Distance  
Elevation

MAP FINDINGS

Site

Database(s)

EDR ID Number  
EPA ID Number

**KEN'S TIRES (Continued)**

**S101331651**

TSD EPA ID: CAD009466392  
TSD County: 7  
Waste Category: Other empty containers 30 gallons or more  
Disposal Method: Not reported  
Tons: 1.0930  
Facility County: Placer

Gepaid: CAC000739688  
Contact: KEN'S TIRES  
Telephone: 0000000000  
Facility Addr2: Not reported  
Mailing Name: Not reported  
Mailing Address: P O BOX 1027  
Mailing City,St,Zip: RANCHO MIRAGE, CA 922700000  
Gen County: Placer  
TSD EPA ID: CAD083166728  
TSD County: Stanislaus  
Waste Category: Waste oil and mixed oil  
Disposal Method: Not reported  
Tons: 3.3151  
Facility County: Placer

Gepaid: CAC000739688  
Contact: KEN'S TIRES  
Telephone: 0000000000  
Facility Addr2: Not reported  
Mailing Name: Not reported  
Mailing Address: P O BOX 1027  
Mailing City,St,Zip: RANCHO MIRAGE, CA 922700000  
Gen County: Placer  
TSD EPA ID: CAD980883177  
TSD County: Kern  
Waste Category: Waste oil and mixed oil  
Disposal Method: Recycler  
Tons: 3.3151  
Facility County: Placer

**E20  
NW  
1/8-1/4  
0.134 mi.  
706 ft.**

**NIPPERT PAINTING\*\*  
5220 FRONT ST  
ROCKLIN, CA**

**SLIC  
CA PLACER CO. MS  
HAZNET**

**S104180934  
N/A**

**Site 1 of 2 in cluster E**

**Relative:  
Lower**

SLIC:  
Region: 5  
Facility Status: Preliminary Assessment  
Unit: Facility is a Spill or site  
Pollutant: Waste Solvents  
Lead Agency: Not reported  
Date Filed: 02/24/00  
Report Date: / /  
Date Added: 2/24/2000  
Date Closed: Not reported

**Actual:  
247 ft.**

CA PLACER CO. MS:  
Facility ID: PR0003622  
Facility Status: Active

Map ID  
Direction  
Distance  
Elevation

MAP FINDINGS

Site

Database(s)

EDR ID Number  
EPA ID Number

**NIPPERT PAINTING\*\* (Continued)**

**S104180934**

Program Element Code: 06  
Program: HAZMAT - ABOVE GROUND WITH WASTE  
Record Num: FA0002451  
District Code: 18

HAZNET:

Gepaid: CAL000215113  
Contact: DAVID NIPPERT/PRESIDENT  
Telephone: 9166242530  
Facility Addr2: Not reported  
Mailing Name: Not reported  
Mailing Address: 5220 FRONT ST  
Mailing City,St,Zip: ROCKLIN, CA 956770000  
Gen County: Placer  
TSD EPA ID: CAD009452657  
TSD County: San Mateo  
Waste Category: Oxygenated solvents (acetone, butanol, ethyl acetate, etc.)  
Disposal Method: Not reported  
Tons: 0.04  
Facility County: Not reported

Gepaid: CAL000215113  
Contact: NIPPERT PAINTING CO INC  
Telephone: 9166242530  
Facility Addr2: Not reported  
Mailing Name: Not reported  
Mailing Address: 5220 FRONT ST  
Mailing City,St,Zip: ROCKLIN, CA 956770000  
Gen County: Placer  
TSD EPA ID: CAD059494310  
TSD County: Santa Clara  
Waste Category: Oxygenated solvents (acetone, butanol, ethyl acetate, etc.)  
Disposal Method: Disposal, Other  
Tons: .2175  
Facility County: Placer

Gepaid: CAL000215113  
Contact: DAVID NIPPERT/PRESIDENT  
Telephone: 9166242530  
Facility Addr2: Not reported  
Mailing Name: Not reported  
Mailing Address: 5220 FRONT ST  
Mailing City,St,Zip: ROCKLIN, CA 956770000  
Gen County: Placer  
TSD EPA ID: Not reported  
TSD County: Sacramento  
Waste Category: Unspecified organic liquid mixture  
Disposal Method: Disposal, Other  
Tons: 0.24  
Facility County: Not reported

Gepaid: CAL000215113  
Contact: DAVID NIPPERT/PRESIDENT  
Telephone: 9166242530  
Facility Addr2: Not reported  
Mailing Name: Not reported  
Mailing Address: 5220 FRONT ST



Map ID  
 Direction  
 Distance  
 Elevation

MAP FINDINGS

Site

Database(s)

EDR ID Number  
 EPA ID Number

**NIPPERT PAINTING\*\* (Continued)**

**S104180934**

Mailing City,St,Zip: ROCKLIN, CA 956770000  
 Gen County: Placer  
 TSD EPA ID: Not reported  
 TSD County: 99  
 Waste Category: Oxygenated solvents (acetone, butanol, ethyl acetate, etc.)  
 Disposal Method: Not reported  
 Tons: 0.06  
 Facility County: Not reported

**E21  
 NW  
 1/8-1/4  
 0.134 mi.  
 706 ft.**

**NIPPERT PAINTING  
 5220 FRONT STREET  
 ROCKLIN, CA  
 Site 2 of 2 in cluster E**

**SLIC S106486501  
 N/A**

**Relative:  
 Lower**

SLIC:  
 Region: STATE  
**Facility Status: Open - Inactive**  
 Status Date: 2000-02-02 00:00:00  
 Global Id: SLT5S2013240  
 Lead Agency: CENTRAL VALLEY RWQCB (REGION 5S)  
 Lead Agency Case Number: Not reported  
 Latitude: 38.7936286403433  
 Longitude: -121.239275732189  
 Case Type: Cleanup Program Site  
 Case Worker: ZZZ  
 Local Agency: PLACER COUNTY  
 RB Case Number: SLT5S201  
 File Location: Not reported  
 Potential Media Affected: Under Investigation  
 Potential Contaminants of Concern: \* Solvents  
 Site History: Not reported

**Actual:  
 247 ft.**

**F22  
 SW  
 1/8-1/4  
 0.161 mi.  
 849 ft.**

**ROCKLIN ROCK  
 5404 PACIFIC ST  
 ROCKLIN, CA 95677  
 Site 1 of 2 in cluster F**

**CA PLACER CO. MS S105982406  
 N/A**

**Relative:  
 Lower**

CA PLACER CO. MS:  
 Facility ID: PR0009234  
 Facility Status: Closed  
 Program Element Code: 0105  
 Program: HAZMAT - ABOVE GROUND NO WASTE  
 Record Num: FA0008665  
 District Code: 18

**Actual:  
 260 ft.**

MAP FINDINGS

Map ID  
Direction  
Distance  
Elevation

Site

Database(s)

EDR ID Number  
EPA ID Number

**F23**  
**SSW**  
**1/8-1/4**  
**0.165 mi.**  
**870 ft.**

**RIVER CITY STUCCO**  
**5410 PACIFIC STREET**  
**ROCKLIN, CA 95677**

**CA PLACER CO. MS**

**S109518418**  
**N/A**

**Site 2 of 2 in cluster F**

**Relative:**  
**Lower**

CA PLACER CO. MS:

Facility ID: PR0002776

Facility Status: Closed

Program Element Code: 0105

Program: HAZMAT - ABOVE GROUND NO WASTE

Record Num: FA0001993

District Code: 12

**Actual:**  
**260 ft.**

**G24**  
**ENE**  
**1/8-1/4**  
**0.195 mi.**  
**1031 ft.**

**PACIFIC BELL (ROCKLIN)**  
**5115 HIGH ST**  
**ROCKLIN, CA 95677**

**UST**  
**CA PLACER CO. MS**  
**HAZNET**

**U003785770**  
**N/A**

**Site 1 of 2 in cluster G**

**Relative:**  
**Higher**

UST:

Global ID: 16151

Latitude: 38.79064

Longitude: -121.23291

**Actual:**  
**267 ft.**

CA PLACER CO. MS:

Facility ID: PR0001000

Facility Status: Closed

Program Element Code: 0301

Program: UNDERGROUND STORAGE TANK - 1 TANK

Record Num: FA0000710

District Code: 18

HAZNET:

Gepaid: CAC002648191

Contact: RICK KUMOR

Telephone: 7022545601

Facility Addr2: Not reported

Mailing Name: Not reported

Mailing Address: 308 S AKARD ST RM 1911

Mailing City,St,Zip: DALLAS, TX 752025315

Gen County: Placer

TSD EPA ID: CAD059494310

TSD County: Santa Clara

Waste Category: Unspecified oil-containing waste

Disposal Method: H141

Tons: 0.02

Facility County: Placer

Gepaid: CAC002648191

Contact: RICK KUMOR

Telephone: 7022545601

Facility Addr2: Not reported

Mailing Name: Not reported

Mailing Address: 308 S AKARD ST RM 1911

Mailing City,St,Zip: DALLAS, TX 752025315

Gen County: Placer

TSD EPA ID: CAD044429835

TSD County: Los Angeles

Map ID  
Direction  
Distance  
Elevation

MAP FINDINGS

Site

Database(s)

EDR ID Number  
EPA ID Number

**PACIFIC BELL (ROCKLIN) (Continued)**

**U003785770**

Waste Category: Aqueous solution with less than 10% total organic residues  
Disposal Method: H141  
Tons: 0.4  
Facility County: Placer

Gepaid: CAC002648191  
Contact: RICK KUMOR  
Telephone: 7022545601  
Facility Addr2: Not reported  
Mailing Name: Not reported  
Mailing Address: 308 S AKARD ST RM 1911  
Mailing City,St,Zip: DALLAS, TX 752025315  
Gen County: Placer  
TSD EPA ID: CAD044429835  
TSD County: Los Angeles  
Waste Category: Waste oil and mixed oil  
Disposal Method: H141  
Tons: 0.05  
Facility County: Placer

**G25  
ENE  
1/8-1/4  
0.205 mi.  
1081 ft.**

**PACIFIC BELL  
HIGH & OAK STREETS  
ROCKLIN, CA 95677**

**RCRA-SQG 1000250795  
FINDS CAT080015183  
HAZNET**

**Site 2 of 2 in cluster G**

**Relative:  
Higher**

**RCRA-SQG:**

Date form received by agency: 09/01/1996  
Facility name: PACIFIC BELL  
Facility address: HIGH & OAK STREETS  
ROCKLIN, CA 95677  
EPA ID: CAT080015183  
Mailing address: 3707 KINGS WAY SEC A-6  
SACRAMENTO, CA 95821  
Contact: Not reported  
Contact address: Not reported  
Not reported  
Contact country: Not reported  
Contact telephone: Not reported  
Contact email: Not reported  
EPA Region: 09  
Classification: Small Small Quantity Generator  
Description: Handler: generates more than 100 and less than 1000 kg of hazardous waste during any calendar month and accumulates less than 6000 kg of hazardous waste at any time; or generates 100 kg or less of hazardous waste during any calendar month, and accumulates more than 1000 kg of hazardous waste at any time

**Actual:  
267 ft.**

**Owner/Operator Summary:**

Owner/operator name: THE PACIFIC TELEPHONE AND TELEGRAPH CO  
Owner/operator address: NOT REQUIRED  
NOT REQUIRED, ME 99999  
Owner/operator country: Not reported  
Owner/operator telephone: (415) 555-1212  
Legal status: Private  
Owner/Operator Type: Owner  
Owner/Op start date: Not reported

Map ID  
Direction  
Distance  
Elevation

MAP FINDINGS

Site

Database(s)

EDR ID Number  
EPA ID Number

**PACIFIC BELL (Continued)**

**1000250795**

Owner/Op end date: Not reported  
Owner/operator name: NOT REQUIRED  
Owner/operator address: NOT REQUIRED  
NOT REQUIRED, ME 99999  
Owner/operator country: Not reported  
Owner/operator telephone: (415) 555-1212  
Legal status: Private  
Owner/Operator Type: Operator  
Owner/Op start date: Not reported  
Owner/Op end date: Not reported

Handler Activities Summary:

U.S. importer of hazardous waste: Unknown  
Mixed waste (haz. and radioactive): Unknown  
Recycler of hazardous waste: No  
Transporter of hazardous waste: No  
Treater, storer or disposer of HW: No  
Underground injection activity: No  
On-site burner exemption: Unknown  
Furnace exemption: Unknown  
Used oil fuel burner: No  
Used oil processor: No  
User oil refiner: No  
Used oil fuel marketer to burner: No  
Used oil Specification marketer: No  
Used oil transfer facility: No  
Used oil transporter: No  
Off-site waste receiver: Verified to be non-commercial

Historical Generators:

Date form received by agency: 01/09/1981  
Facility name: PACIFIC BELL  
Classification: Large Quantity Generator

Violation Status: No violations found

FINDS:

Registry ID: 110008291179

Environmental Interest/Information System

California Hazardous Waste Tracking System - Datamart (HWTS-DATAMART) provides California with information on hazardous waste shipments for generators, transporters, and treatment, storage, and disposal facilities.

RCRAInfo is a national information system that supports the Resource Conservation and Recovery Act (RCRA) program through the tracking of events and activities related to facilities that generate, transport, and treat, store, or dispose of hazardous waste. RCRAInfo allows RCRA program staff to track the notification, permit, compliance, and corrective action activities required under RCRA.

HAZNET:

Map ID  
Direction  
Distance  
Elevation

MAP FINDINGS

Site

Database(s)

EDR ID Number  
EPA ID Number

**PACIFIC BELL (Continued)**

**1000250795**

Gepaid: CAT080015183  
Contact: SHARON BAYLE/STAFF ASSOC  
Telephone: 9258675741  
Facility Addr2: Not reported  
Mailing Name: Not reported  
Mailing Address: PO BOX 5095 RM 3E000  
Mailing City,St,Zip: SAN RAMON, CA 945830995  
Gen County: Placer  
TSD EPA ID: Not reported  
TSD County: San Mateo  
Waste Category: Unspecified organic liquid mixture  
Disposal Method: Recycler  
Tons: 5.42  
Facility County: Not reported

Gepaid: CAT080015183  
Contact: SHARON BAYLE/STAFF ASSOC  
Telephone: 9258675741  
Facility Addr2: Not reported  
Mailing Name: Not reported  
Mailing Address: PO BOX 5095 RM 3E000  
Mailing City,St,Zip: SAN RAMON, CA 945830995  
Gen County: Placer  
TSD EPA ID: Not reported  
TSD County: Contra Costa  
Waste Category: Other empty containers 30 gallons or more  
Disposal Method: Recycler  
Tons: 0.50  
Facility County: Not reported

Gepaid: CAT080015183  
Contact: SHARON BAYLE/STAFF ASSOC  
Telephone: 9258675741  
Facility Addr2: Not reported  
Mailing Name: RM1N200  
Mailing Address: PO BOX 5095 RM 3E000  
Mailing City,St,Zip: SAN RAMON, CA 945830995  
Gen County: Placer  
TSD EPA ID: CAD009452657  
TSD County: Placer  
Waste Category: Off-specification, aged, or surplus organics  
Disposal Method: Recycler  
Tons: 2.5  
Facility County: Placer

Gepaid: CAT080015183  
Contact: SHARON BAYLE/STAFF ASSOC  
Telephone: 9258675741  
Facility Addr2: Not reported  
Mailing Name: RM1N200  
Mailing Address: PO BOX 5095 RM 3E000  
Mailing City,St,Zip: SAN RAMON, CA 945830995  
Gen County: Placer  
TSD EPA ID: CAD009466392  
TSD County: Placer  
Waste Category: Other empty containers 30 gallons or more  
Disposal Method: Recycler

Map ID  
 Direction  
 Distance  
 Elevation

MAP FINDINGS

Site

Database(s)

EDR ID Number  
 EPA ID Number

**PACIFIC BELL (Continued)**

**1000250795**

Tons: 0.75  
 Facility County: Placer

**26**  
**ESE**  
**1/8-1/4**  
**0.219 mi.**  
**1158 ft.**

**ROCKLIN PD QUARRY DISPOSAL SITE**  
**4080 ROCKLIN ROAD**  
**ROCKLIN, CA**

**SWF/LF S106528974**  
**N/A**

**Relative:**  
**Higher**

SWF/LF (SWIS):

**Actual:**  
**268 ft.**

Region: STATE  
 Facility ID: 31-CR-0026  
 Lat/Long: 38.78834 / -121.23334  
 Owner Name: City of Rocklin  
 Owner Telephone: 9166255210  
 Owner Address: Community Services and Facilities Dept.  
 Owner Address2: 3970 Rocklin Road  
 Owner City,St,Zip: Rocklin, CA 95677  
 Operator: City of Rocklin  
 Operator Phone: 9166255210  
 Operator Address: Community Services and Facilities Dept.  
 Operator Address2: 3970 Rocklin Road  
 Operator City,St,Zip: Rocklin, CA 95677  
 Operator's Status: Closed  
 Permit Date: Not reported  
 Permit Status: Not reported  
 Permitted Acreage: Not reported  
 Activity: Solid Waste Disposal Site  
 Regulation Status: Unpermitted  
 Landuse Name: Not reported  
 GIS Source: GPS  
 Category: Disposal  
 Unit Number: 01  
 Inspection Frequency: Quarterly  
 Accepted Waste: Mixed municipal,Other hazardous  
 Closure Date: Not reported  
 Closure Type: Not reported  
 Disposal Acreage: Not reported  
 SWIS Num: 31-CR-0026  
 Waste Discharge Requirement Num: Not reported  
 Program Type: Not reported  
 Permitted Throughput with Units: Not reported  
 Actual Throughput with Units: Not reported  
 Permitted Capacity with Units: Not reported  
 Remaining Capacity: Not reported  
 Remaining Capacity with Units: Not reported

MAP FINDINGS

Map ID			EDR ID Number
Direction			EPA ID Number
Distance			
Elevation	Site	Database(s)	

---

<b>H27</b> <b>SSW</b> <b>1/8-1/4</b> <b>0.233 mi.</b> <b>1230 ft.</b>	<b>WINSTON TIRE #199</b> <b>5470 PACIFIC ST</b> <b>ROCKLIN, CA 95677</b>  <b>Site 1 of 2 in cluster H</b>	<b>CA PLACER CO. MS</b>	<b>S105113481</b> <b>N/A</b>
---	---	-------------------------	---------------------------------

<b>Relative:</b> <b>Lower</b>  <b>Actual:</b> <b>250 ft.</b>	<table border="0" style="width: 100%;"> <tr> <td colspan="2">CA PLACER CO. MS:</td> </tr> <tr> <td style="padding-right: 20px;">Facility ID:</td> <td>PR0004574</td> </tr> <tr> <td>Facility Status:</td> <td>Closed</td> </tr> <tr> <td>Program Element Code:</td> <td>0106</td> </tr> <tr> <td>Program:</td> <td>HAZMAT - ABOVE GROUND WITH WASTE</td> </tr> <tr> <td>Record Num:</td> <td>FA0002996</td> </tr> <tr> <td>District Code:</td> <td>17</td> </tr> </table>	CA PLACER CO. MS:		Facility ID:	PR0004574	Facility Status:	Closed	Program Element Code:	0106	Program:	HAZMAT - ABOVE GROUND WITH WASTE	Record Num:	FA0002996	District Code:	17
CA PLACER CO. MS:															
Facility ID:	PR0004574														
Facility Status:	Closed														
Program Element Code:	0106														
Program:	HAZMAT - ABOVE GROUND WITH WASTE														
Record Num:	FA0002996														
District Code:	17														

---

<b>28</b> <b>NNE</b> <b>1/4-1/2</b> <b>0.250 mi.</b> <b>1320 ft.</b>	<b>RICK'S AUTOMOTIVE</b> <b>3725 PINE ST</b> <b>ROCKLIN, CA 95677</b>	<b>CA PLACER CO. MS</b>	<b>S105211861</b> <b>N/A</b>
--	---	-------------------------	---------------------------------

<b>Relative:</b> <b>Lower</b>  <b>Actual:</b> <b>259 ft.</b>	<table border="0" style="width: 100%;"> <tr> <td colspan="2">CA PLACER CO. MS:</td> </tr> <tr> <td style="padding-right: 20px;">Facility ID:</td> <td>PR0008580</td> </tr> <tr> <td>Facility Status:</td> <td>Active</td> </tr> <tr> <td>Program Element Code:</td> <td>0106</td> </tr> <tr> <td>Program:</td> <td>HAZMAT - ABOVE GROUND WITH WASTE</td> </tr> <tr> <td>Record Num:</td> <td>FA0006595</td> </tr> <tr> <td>District Code:</td> <td>18</td> </tr> </table>	CA PLACER CO. MS:		Facility ID:	PR0008580	Facility Status:	Active	Program Element Code:	0106	Program:	HAZMAT - ABOVE GROUND WITH WASTE	Record Num:	FA0006595	District Code:	18
CA PLACER CO. MS:															
Facility ID:	PR0008580														
Facility Status:	Active														
Program Element Code:	0106														
Program:	HAZMAT - ABOVE GROUND WITH WASTE														
Record Num:	FA0006595														
District Code:	18														

---

<b>H29</b> <b>SSW</b> <b>1/4-1/2</b> <b>0.257 mi.</b> <b>1358 ft.</b>	<b>HUNT PROPERTY</b> <b>5476 PACIFIC ST</b> <b>ROCKLIN, CA 95677</b>  <b>Site 2 of 2 in cluster H</b>	<b>HIST CORTESE</b> <b>LUST</b>	<b>S101331649</b> <b>N/A</b>
---	---	------------------------------------	---------------------------------

<b>Relative:</b> <b>Lower</b>  <b>Actual:</b> <b>250 ft.</b>	<table border="0" style="width: 100%;"> <tr> <td colspan="2">CORTESE:</td> </tr> <tr> <td style="padding-right: 20px;">Region:</td> <td>CORTESE</td> </tr> <tr> <td>Facility County Code:</td> <td>31</td> </tr> <tr> <td>Reg By:</td> <td>LTNKA</td> </tr> <tr> <td>Reg Id:</td> <td>310210</td> </tr> </table> <table border="0" style="width: 100%;"> <tr> <td colspan="2">LUST:</td> </tr> <tr> <td style="padding-right: 20px;">Region:</td> <td>STATE</td> </tr> <tr> <td>Global Id:</td> <td>T0606100168</td> </tr> <tr> <td>Latitude:</td> <td>38.7862307</td> </tr> <tr> <td>Longitude:</td> <td>-121.2395906</td> </tr> <tr> <td>Case Type:</td> <td>LUST Cleanup Site</td> </tr> <tr> <td>Status:</td> <td>Completed - Case Closed</td> </tr> <tr> <td>Status Date:</td> <td>1989-02-15 00:00:00</td> </tr> <tr> <td>Lead Agency:</td> <td>PLACER COUNTY</td> </tr> <tr> <td>Case Worker:</td> <td>Not reported</td> </tr> <tr> <td>Local Agency:</td> <td>PLACER COUNTY</td> </tr> <tr> <td>RB Case Number:</td> <td>310210</td> </tr> <tr> <td>LOC Case Number:</td> <td>Not reported</td> </tr> <tr> <td>File Location:</td> <td>Not reported</td> </tr> <tr> <td>Potential Media Affect:</td> <td>Soil</td> </tr> <tr> <td>Potential Contaminants of Concern:</td> <td>Gasoline</td> </tr> <tr> <td>Site History:</td> <td>Not reported</td> </tr> </table>	CORTESE:		Region:	CORTESE	Facility County Code:	31	Reg By:	LTNKA	Reg Id:	310210	LUST:		Region:	STATE	Global Id:	T0606100168	Latitude:	38.7862307	Longitude:	-121.2395906	Case Type:	LUST Cleanup Site	Status:	Completed - Case Closed	Status Date:	1989-02-15 00:00:00	Lead Agency:	PLACER COUNTY	Case Worker:	Not reported	Local Agency:	PLACER COUNTY	RB Case Number:	310210	LOC Case Number:	Not reported	File Location:	Not reported	Potential Media Affect:	Soil	Potential Contaminants of Concern:	Gasoline	Site History:	Not reported
CORTESE:																																													
Region:	CORTESE																																												
Facility County Code:	31																																												
Reg By:	LTNKA																																												
Reg Id:	310210																																												
LUST:																																													
Region:	STATE																																												
Global Id:	T0606100168																																												
Latitude:	38.7862307																																												
Longitude:	-121.2395906																																												
Case Type:	LUST Cleanup Site																																												
Status:	Completed - Case Closed																																												
Status Date:	1989-02-15 00:00:00																																												
Lead Agency:	PLACER COUNTY																																												
Case Worker:	Not reported																																												
Local Agency:	PLACER COUNTY																																												
RB Case Number:	310210																																												
LOC Case Number:	Not reported																																												
File Location:	Not reported																																												
Potential Media Affect:	Soil																																												
Potential Contaminants of Concern:	Gasoline																																												
Site History:	Not reported																																												

Map ID  
 Direction  
 Distance  
 Elevation

MAP FINDINGS

Site

Database(s)

EDR ID Number  
 EPA ID Number

**HUNT PROPERTY (Continued)**

**S101331649**

LUST REG 5:

Region: 5  
 Status: Case Closed  
 Case Number: 310210  
 Case Type: Soil only  
 Substance: GASOLINE  
 Staff Initials: PRS  
 Lead Agency: Local  
 Program: LUST  
 MTBE Code: N/A

**30**  
**ESE**  
**1/4-1/2**  
**0.267 mi.**  
**1412 ft.**

**P G & E (ROCKLIN SUBSTAT)**  
**5225 GROVE ST**  
**ROCKLIN, CA 95677**

**CA PLACER CO. MS** **S106124698**  
**N/A**

**Relative:**  
**Higher**

CA PLACER CO. MS:

Facility ID: PR0007149  
 Facility Status: Active  
 Program Element Code: 105  
 Program: HAZMAT - ABOVE GROUND NO WASTE  
 Record Num: FA0004206  
 District Code: 18

**Actual:**  
**270 ft.**

**I31**  
**NNE**  
**1/4-1/2**  
**0.268 mi.**  
**1417 ft.**

**ROCKLIN ARCO**  
**4975 PACIFIC ST**  
**ROCKLIN, CA 95677**

**HIST UST** **U001613788**  
**N/A**

**Site 1 of 4 in cluster I**

**Relative:**  
**Lower**

HIST UST:

Region: STATE  
 Facility ID: 00000068770  
 Facility Type: Gas Station  
 Other Type: Not reported  
 Total Tanks: 0004  
 Contact Name: EDIE LEMOS  
 Telephone: 9166248427  
 Owner Name: INVESTMENT SAVINGS & LOAN  
 Owner Address: 15220 SUNSET BLVD  
 Owner City,St,Zip: PACIFIC PALASADES, CA 90272

**Actual:**  
**260 ft.**

Tank Num: 001  
 Container Num: 4  
 Year Installed: Not reported  
 Tank Capacity: 00000000  
 Tank Used for: WASTE  
 Type of Fuel: 5  
 Tank Construction: Unknwn centimeters  
 Leak Detection: None

Tank Num: 002  
 Container Num: 3  
 Year Installed: Not reported  
 Tank Capacity: 00007500



Map ID  
 Direction  
 Distance  
 Elevation

MAP FINDINGS

Site

Database(s)

EDR ID Number  
 EPA ID Number

**ROCKLIN ARCO (Continued)**

**U001613788**

Tank Used for: PRODUCT  
 Type of Fuel: DIESEL  
 Tank Construction: Not reported  
 Leak Detection: None

Tank Num: 003  
 Container Num: 1  
 Year Installed: Not reported  
 Tank Capacity: 00008000  
 Tank Used for: PRODUCT  
 Type of Fuel: REGULAR  
 Tank Construction: Not reported  
 Leak Detection: None

Tank Num: 004  
 Container Num: 2  
 Year Installed: Not reported  
 Tank Capacity: 00005000  
 Tank Used for: PRODUCT  
 Type of Fuel: UNLEADED  
 Tank Construction: Not reported  
 Leak Detection: None

**I32**  
**NNE**  
**1/4-1/2**  
**0.268 mi.**  
**1417 ft.**

**ROCKLIN ARCO**  
**4975 PACIFIC ST**  
**ROCKLIN, CA 95677**  
**Site 2 of 4 in cluster I**

**CA FID UST S101627983**  
**N/A**

**Relative:**  
**Lower**

CA FID UST:  
 Facility ID: 31000177  
 Regulated By: UTKA  
 Regulated ID: Not reported  
 Cortese Code: Not reported  
 SIC Code: Not reported  
 Facility Phone: 9166323322  
 Mail To: Not reported  
 Mailing Address: 4975 PACIFIC ST  
 Mailing Address 2: Not reported  
 Mailing City,St,Zip: ROCKLIN 95677  
 Contact: Not reported  
 Contact Phone: Not reported  
 DUNS Number: Not reported  
 NPDES Number: Not reported  
 EPA ID: Not reported  
 Comments: Not reported  
 Status: Active

**Actual:**  
**260 ft.**

Map ID  
 Direction  
 Distance  
 Elevation

MAP FINDINGS

Site

Database(s)

EDR ID Number  
 EPA ID Number

**I33**  
**NNE**  
**1/4-1/2**  
**0.268 mi.**  
**1417 ft.**

**ROCKLIN SERVICE STATION**  
**4975 PACIFIC ST**  
**ROCKLIN, CA 95677**

**Site 3 of 4 in cluster I**

**HIST CORTESE**  
**LUST**  
**CA PLACER CO. MS**  
**SWEEPS UST**  
**HAZNET**

**S101331661**  
**N/A**

**Relative:**  
**Lower**

**CORTESE:**  
 Region: CORTESE  
 Facility County Code: 31  
 Reg By: LTNKA  
 Reg Id: 310224

**Actual:**  
**260 ft.**

**LUST:**

Region: STATE  
 Global Id: T0606100179  
 Latitude: 38.7933845  
 Longitude: -121.2337495  
 Case Type: LUST Cleanup Site  
 Status: Open - Site Assessment  
 Status Date: 2008-06-13 00:00:00  
 Lead Agency: CENTRAL VALLEY RWQCB (REGION 5S)  
 Case Worker: PRS  
 Local Agency: PLACER COUNTY  
 RB Case Number: 310224  
 LOC Case Number: Not reported  
 File Location: Not reported  
 Potential Media Affect: Aquifer used for drinking water supply  
 Potential Contaminants of Concern: Gasoline  
 Site History: The case was opened following an unauthorized release from an underground storage tank system at the subject site. Corrective action is underway as directed by the CVRWQCB. Corrective action may consist of preliminary site investigation, planning and implementation of remedial action, verification monitoring, or a combination thereof. A summary of the site history is available by clicking on either the "Cleanup Status History", "Regulatory Activities" or the "Site Maps/Documents" tab. For a complete site history the case file at the CVRWQCB should be consulted.

**LUST REG 5:**

Region: 5  
 Status: Preliminary site assessment underway  
 Case Number: 310224  
 Case Type: Drinking Water Aquifer affected  
 Substance: GASOLINE  
 Staff Initials: PRS  
 Lead Agency: Regional  
 Program: LUST  
 MTBE Code: 2

**CA PLACER CO. MS:**

Facility ID: PR0001258  
 Facility Status: Closed  
 Program Element Code: 0504  
 Program: UNDERGROUND STORAGE TANKS - 4 TANKS  
 Record Num: FA0000801  
 District Code: 18

Map ID  
Direction  
Distance  
Elevation

MAP FINDINGS

Site

Database(s)

EDR ID Number  
EPA ID Number

**ROCKLIN SERVICE STATION (Continued)**

**S101331661**

SWEEPS UST:

Status: Not reported  
Comp Number: 801  
Number: Not reported  
Board Of Equalization: 44-017382  
Ref Date: Not reported  
Act Date: Not reported  
Created Date: Not reported  
Tank Status: Not reported  
Owner Tank Id: Not reported  
Swrcb Tank Id: 31-000-000801-000001  
Actv Date: Not reported  
Capacity: 8000  
Tank Use: M.V. FUEL  
Stg: PRODUCT  
Content: DIESEL  
Number Of Tanks: 4

Status: Not reported  
Comp Number: 801  
Number: Not reported  
Board Of Equalization: 44-017382  
Ref Date: Not reported  
Act Date: Not reported  
Created Date: Not reported  
Tank Status: Not reported  
Owner Tank Id: Not reported  
Swrcb Tank Id: 31-000-000801-000002  
Actv Date: Not reported  
Capacity: 7500  
Tank Use: M.V. FUEL  
Stg: PRODUCT  
Content: DIESEL  
Number Of Tanks: Not reported

Status: Not reported  
Comp Number: 801  
Number: Not reported  
Board Of Equalization: 44-017382  
Ref Date: Not reported  
Act Date: Not reported  
Created Date: Not reported  
Tank Status: Not reported  
Owner Tank Id: Not reported  
Swrcb Tank Id: 31-000-000801-000003  
Actv Date: Not reported  
Capacity: 5000  
Tank Use: M.V. FUEL  
Stg: PRODUCT  
Content: LEADED  
Number Of Tanks: Not reported

Status: Not reported  
Comp Number: 801  
Number: Not reported  
Board Of Equalization: 44-017382  
Ref Date: Not reported

Map ID  
 Direction  
 Distance  
 Elevation

MAP FINDINGS

Site

Database(s)

EDR ID Number  
 EPA ID Number

**ROCKLIN SERVICE STATION (Continued)**

**S101331661**

Act Date: Not reported  
 Created Date: Not reported  
 Tank Status: Not reported  
 Owner Tank Id: Not reported  
 Swrcb Tank Id: 31-000-000801-000004  
 Actv Date: Not reported  
 Capacity: 500  
 Tank Use: OIL  
 Stg: WASTE  
 Content: WASTE OIL  
 Number Of Tanks: Not reported

**HAZNET:**

Gepaid: CAC002561503  
 Contact: SUSAN HAYWARD  
 Telephone: 9169216646  
 Facility Addr2: Not reported  
 Mailing Name: Not reported  
 Mailing Address: 830 COMMONS DR  
 Mailing City,St,Zip: SACRAMENTO, CA 958250000  
 Gen County: Placer  
 TSD EPA ID: CAD044003556  
 TSD County: Placer  
 Waste Category: Unspecified oil-containing waste  
 Disposal Method: Transfer Station  
 Tons: 1.25  
 Facility County: Placer

Gepaid: CAL000073134  
 Contact: Not reported  
 Telephone: 0000000000  
 Facility Addr2: Not reported  
 Mailing Name: Not reported  
 Mailing Address: 2518 B STREET  
 Mailing City,St,Zip: SACRAMENTO, CA 958160000  
 Gen County: Placer  
 TSD EPA ID: CAD009466392  
 TSD County: 7  
 Waste Category: Other empty containers 30 gallons or more  
 Disposal Method: Recycler  
 Tons: 10.7500  
 Facility County: Placer

**I34**  
**NNE**  
**1/4-1/2**  
**0.268 mi.**  
**1417 ft.**

**ROCKLIN ARCO**  
**4975 PACIFIC ST**  
**ROCKLIN, CA 95677**  
**Site 4 of 4 in cluster I**

**HIST UST**    **U001613787**  
**N/A**

**Relative:**  
**Lower**

HIST UST:  
 Region: STATE  
 Facility ID: 00000057658  
 Facility Type: Gas Station  
 Other Type: Not reported  
 Total Tanks: 0003  
 Contact Name: MR. G RIGGLE  
 Telephone: 9166248427

**Actual:**  
**260 ft.**

Map ID  
Direction  
Distance  
Elevation

MAP FINDINGS

Site

Database(s)

EDR ID Number  
EPA ID Number

**ROCKLIN ARCO (Continued)**

**U001613787**

Owner Name: PYRAMID ENTERPRISES  
Owner Address: 2233 WATT AVENUE #241  
Owner City,St,Zip: SACRAMENTO, CA 95825

Tank Num: 001  
Container Num: 2  
Year Installed: Not reported  
Tank Capacity: 00007500  
Tank Used for: PRODUCT  
Type of Fuel: UNLEADED  
Tank Construction: Not reported  
Leak Detection: Stock Inventor

Tank Num: 002  
Container Num: 3  
Year Installed: Not reported  
Tank Capacity: 00007500  
Tank Used for: PRODUCT  
Type of Fuel: DIESEL  
Tank Construction: Not reported  
Leak Detection: Stock Inventor

Tank Num: 003  
Container Num: 1  
Year Installed: Not reported  
Tank Capacity: 00007500  
Tank Used for: PRODUCT  
Type of Fuel: REGULAR  
Tank Construction: Not reported  
Leak Detection: Stock Inventor

J35  
SSW  
1/4-1/2  
0.313 mi.  
1654 ft.

**SPEEDEE OIL CHANGE  
5490 PACIFIC ST  
ROCKLIN, CA 95677**

**CA PLACER CO. MS S102286312  
N/A**

**Site 1 of 4 in cluster J**

**Relative:  
Lower**

CA PLACER CO. MS:

Facility ID: PR0004612  
Facility Status: Active  
Program Element Code: 06  
Program: HAZMAT - ABOVE GROUND WITH WASTE  
Record Num: FA0003024  
District Code: 18

**Actual:  
242 ft.**

J36  
SSW  
1/4-1/2  
0.314 mi.  
1658 ft.

**AUTOWEST HONDA P D I FACILITY  
5485 PACIFIC ST UNIT B AND C  
ROCKLIN, CA 95677**

**RCRA-SQG 1005415482  
FINDS CAR000111518  
HAZNET**

**Site 2 of 4 in cluster J**

**Relative:  
Lower**

RCRA-SQG:

Date form received by agency: 01/15/2002  
Facility name: AUTOWEST HONDA P D I FACILITY  
Facility address: 5485 PACIFIC ST UNIT B AND C  
ROCKLIN, CA 95677

**Actual:  
242 ft.**

Map ID  
Direction  
Distance  
Elevation

MAP FINDINGS

Site

Database(s)

EDR ID Number  
EPA ID Number

**AUTOWEST HONDA P D I FACILITY (Continued)**

**1005415482**

EPA ID: CAR000111518  
Mailing address: 500 AUTOMALL DR  
ROSEVILLE, CA 956613021  
Contact: RON SHAW  
Contact address: 500 AUTOMALL DR  
ROSEVILLE, CA 956613021  
Contact country: US  
Contact telephone: (916) 783-7733  
Contact email: Not reported  
EPA Region: 09  
Classification: Small Small Quantity Generator  
Description: Handler: generates more than 100 and less than 1000 kg of hazardous waste during any calendar month and accumulates less than 6000 kg of hazardous waste at any time; or generates 100 kg or less of hazardous waste during any calendar month, and accumulates more than 1000 kg of hazardous waste at any time

**Owner/Operator Summary:**

Owner/operator name: HANK TORIAN  
Owner/operator address: 500 AUTOMALL DR  
ROSEVILLE, CA 95661  
Owner/operator country: Not reported  
Owner/operator telephone: (916) 783-7733  
Legal status: Private  
Owner/Operator Type: Owner  
Owner/Op start date: Not reported  
Owner/Op end date: Not reported

**Handler Activities Summary:**

U.S. importer of hazardous waste: No  
Mixed waste (haz. and radioactive): Unknown  
Recycler of hazardous waste: No  
Transporter of hazardous waste: No  
Treater, storer or disposer of HW: No  
Underground injection activity: No  
On-site burner exemption: No  
Furnace exemption: No  
Used oil fuel burner: No  
Used oil processor: No  
User oil refiner: No  
Used oil fuel marketer to burner: No  
Used oil Specification marketer: No  
Used oil transfer facility: No  
Used oil transporter: No  
Off-site waste receiver: Verified to be non-commercial

**Hazardous Waste Summary:**

Waste code: D001  
Waste name: IGNITABLE HAZARDOUS WASTES ARE THOSE WASTES WHICH HAVE A FLASHPOINT OF LESS THAN 140 DEGREES FAHRENHEIT AS DETERMINED BY A PENSKEY-MARTENS CLOSED CUP FLASH POINT TESTER. ANOTHER METHOD OF DETERMINING THE FLASH POINT OF A WASTE IS TO REVIEW THE MATERIAL SAFETY DATA SHEET, WHICH CAN BE OBTAINED FROM THE MANUFACTURER OR DISTRIBUTOR OF THE MATERIAL. LACQUER THINNER IS AN EXAMPLE OF A COMMONLY USED SOLVENT WHICH WOULD BE CONSIDERED AS IGNITABLE HAZARDOUS WASTE.

Map ID  
Direction  
Distance  
Elevation

MAP FINDINGS

Site

Database(s)

EDR ID Number  
EPA ID Number

**AUTOWEST HONDA P D I FACILITY (Continued)**

**1005415482**

Waste code: D002  
Waste name: A WASTE WHICH HAS A PH OF LESS THAN 2 OR GREATER THAN 12.5 IS CONSIDERED TO BE A CORROSIVE HAZARDOUS WASTE. SODIUM HYDROXIDE, A CAUSTIC SOLUTION WITH A HIGH PH, IS OFTEN USED BY INDUSTRIES TO CLEAN OR DEGREASE PARTS. HYDROCHLORIC ACID, A SOLUTION WITH A LOW PH, IS USED BY MANY INDUSTRIES TO CLEAN METAL PARTS PRIOR TO PAINTING. WHEN THESE CAUSTIC OR ACID SOLUTIONS BECOME CONTAMINATED AND MUST BE DISPOSED, THE WASTE WOULD BE A CORROSIVE HAZARDOUS WASTE.

Waste code: F005  
Waste name: THE FOLLOWING SPENT NON-HALOGENATED SOLVENTS: TOLUENE, METHYL ETHYL KETONE, CARBON DISULFIDE, ISOBUTANOL, PYRIDINE, BENZENE, 2-ETHOXYETHANOL, AND 2-NITROPROPANE; ALL SPENT SOLVENT MIXTURES/BLENDS CONTAINING, BEFORE USE, A TOTAL OF TEN PERCENT OR MORE (BY VOLUME) OF ONE OR MORE OF THE ABOVE NON-HALOGENATED SOLVENTS OR THOSE SOLVENTS LISTED IN F001, F002, OR F004; AND STILL BOTTOMS FROM THE RECOVERY OF THESE SPENT SOLVENTS AND SPENT SOLVENT MIXTURES.

Violation Status: No violations found

**FINDS:**

Registry ID: 110012227795

**Environmental Interest/Information System**

California Hazardous Waste Tracking System - Datamart (HWTS-DATAMART) provides California with information on hazardous waste shipments for generators, transporters, and treatment, storage, and disposal facilities.

RCRAInfo is a national information system that supports the Resource Conservation and Recovery Act (RCRA) program through the tracking of events and activities related to facilities that generate, transport, and treat, store, or dispose of hazardous waste. RCRAInfo allows RCRA program staff to track the notification, permit, compliance, and corrective action activities required under RCRA.

**HAZNET:**

Gepaid: CAR000111518  
Contact: Ron Shaw  
Telephone: 9167837733  
Facility Addr2: Not reported  
Mailing Name: Not reported  
Mailing Address: 500 Automall Dr  
Mailing City,St,Zip: Roseville, CA 956613021  
Gen County: Placer  
TSD EPA ID: Not reported  
TSD County: Sacramento  
Waste Category: Aqueous solution with less than 10% total organic residues  
Disposal Method: Transfer Station  
Tons: 0.01  
Facility County: Not reported

Gepaid: CAR000111518  
Contact: Ron Shaw  
Telephone: 9167837733

Map ID  
Direction  
Distance  
Elevation

MAP FINDINGS

Site

Database(s)

EDR ID Number  
EPA ID Number

**AUTOWEST HONDA P D I FACILITY (Continued)**

**1005415482**

Facility Addr2: Not reported  
Mailing Name: Not reported  
Mailing Address: 500 Automall Dr  
Mailing City,St,Zip: Roseville, CA 956613021  
Gen County: Placer  
TSD EPA ID: CA0000084517  
TSD County: Placer  
Waste Category: Aqueous solution with less than 10% total organic residues  
Disposal Method: Transfer Station  
Tons: 0.1  
Facility County: Placer

Gepaid: CAR000111518  
Contact: Ron Shaw  
Telephone: 9167837733  
Facility Addr2: Not reported  
Mailing Name: Not reported  
Mailing Address: 500 Automall Dr  
Mailing City,St,Zip: Roseville, CA 956613021  
Gen County: Placer  
TSD EPA ID: CA0000084517  
TSD County: Sacramento  
Waste Category: Aqueous solution with less than 10% total organic residues  
Disposal Method: Transfer Station  
Tons: 0.03  
Facility County: Not reported

J37  
SSW  
1/4-1/2  
0.314 mi.  
1658 ft.

**PLACER AUTO SALES  
5485 PACIFIC ST  
ROCKLIN, CA 95677**  
**Site 3 of 4 in cluster J**

**RCRA-SQG 1000168995  
FINDS CAD982481590  
CA PLACER CO. MS**

**Relative:  
Lower**

RCRA-SQG:

Date form received by agency: 07/26/1988  
Facility name: PLACER AUTO SALES  
Facility address: 5485 PACIFIC ST  
ROCKLIN, CA 95677  
EPA ID: CAD982481590  
Mailing address: PACIFIC ST  
ROCKLIN, CA 95677  
Contact: ENVIRONMENTAL MANAGER  
Contact address: 5485 PACIFIC ST  
ROCKLIN, CA 95677  
Contact country: US  
Contact telephone: (916) 624-8609  
Contact email: Not reported  
EPA Region: 09  
Classification: Small Small Quantity Generator  
Description: Handler: generates more than 100 and less than 1000 kg of hazardous waste during any calendar month and accumulates less than 6000 kg of hazardous waste at any time; or generates 100 kg or less of hazardous waste during any calendar month, and accumulates more than 1000 kg of hazardous waste at any time

**Actual:  
242 ft.**

Owner/Operator Summary:  
Owner/operator name: WILLIAM KELLES



Map ID  
Direction  
Distance  
Elevation

MAP FINDINGS

Site

Database(s)

EDR ID Number  
EPA ID Number

**PLACER AUTO SALES (Continued)**

**1000168995**

Owner/operator address: NOT REQUIRED  
NOT REQUIRED, ME 99999  
Owner/operator country: Not reported  
Owner/operator telephone: (415) 555-1212  
Legal status: Private  
Owner/Operator Type: Owner  
Owner/Op start date: Not reported  
Owner/Op end date: Not reported

Owner/operator name: NOT REQUIRED  
Owner/operator address: NOT REQUIRED  
NOT REQUIRED, ME 99999  
Owner/operator country: Not reported  
Owner/operator telephone: (415) 555-1212  
Legal status: Private  
Owner/Operator Type: Operator  
Owner/Op start date: Not reported  
Owner/Op end date: Not reported

Handler Activities Summary:

U.S. importer of hazardous waste: No  
Mixed waste (haz. and radioactive): Unknown  
Recycler of hazardous waste: No  
Transporter of hazardous waste: No  
Treater, storer or disposer of HW: No  
Underground injection activity: No  
On-site burner exemption: No  
Furnace exemption: No  
Used oil fuel burner: No  
Used oil processor: No  
User oil refiner: No  
Used oil fuel marketer to burner: No  
Used oil Specification marketer: No  
Used oil transfer facility: No  
Used oil transporter: No  
Off-site waste receiver: Verified to be non-commercial

Violation Status: No violations found

FINDS:

Registry ID: 110002825541

Environmental Interest/Information System

RCRAInfo is a national information system that supports the Resource Conservation and Recovery Act (RCRA) program through the tracking of events and activities related to facilities that generate, transport, and treat, store, or dispose of hazardous waste. RCRAInfo allows RCRA program staff to track the notification, permit, compliance, and corrective action activities required under RCRA.

CA PLACER CO. MS:

Facility ID: PR0004549  
Facility Status: Closed  
Program Element Code: 0105  
Program: HAZMAT - ABOVE GROUND NO WASTE

Map ID  
Direction  
Distance  
Elevation

MAP FINDINGS

Site

Database(s)

EDR ID Number  
EPA ID Number

**PLACER AUTO SALES (Continued)**

1000168995

Record Num: FA0002979  
District Code: 12

J38  
SSW  
1/4-1/2  
0.314 mi.  
1658 ft.

**DELUXE AUTO BODY & PAINT**  
**5485-C PACIFIC ST**  
**ROCKLIN, CA 95677**

**RCRA-SQG** 1000428991  
**FINDS** CAD982481525

Site 4 of 4 in cluster J

Relative:  
Lower

RCRA-SQG:

Actual:  
242 ft.

Date form received by agency: 07/26/1988  
Facility name: DELUXE AUTO BODY & PAINT  
Facility address: 5485-C PACIFIC ST  
ROCKLIN, CA 95677  
EPA ID: CAD982481525  
Mailing address: PACIFIC ST  
ROCKLIN, CA 95677  
Contact: ENVIRONMENTAL MANAGER  
Contact address: 5485 C PACIFIC ST  
ROCKLIN, CA 95677  
Contact country: US  
Contact telephone: (916) 624-9962  
Contact email: Not reported  
EPA Region: 09  
Classification: Small Small Quantity Generator  
Description: Handler: generates more than 100 and less than 1000 kg of hazardous waste during any calendar month and accumulates less than 6000 kg of hazardous waste at any time; or generates 100 kg or less of hazardous waste during any calendar month, and accumulates more than 1000 kg of hazardous waste at any time

Owner/Operator Summary:

Owner/operator name: MANUEL RODRIGUEZ  
Owner/operator address: NOT REQUIRED  
NOT REQUIRED, ME 99999  
Owner/operator country: Not reported  
Owner/operator telephone: (415) 555-1212  
Legal status: Private  
Owner/Operator Type: Owner  
Owner/Op start date: Not reported  
Owner/Op end date: Not reported

Owner/operator name: NOT REQUIRED  
Owner/operator address: NOT REQUIRED  
NOT REQUIRED, ME 99999  
Owner/operator country: Not reported  
Owner/operator telephone: (415) 555-1212  
Legal status: Private  
Owner/Operator Type: Operator  
Owner/Op start date: Not reported  
Owner/Op end date: Not reported

Handler Activities Summary:

U.S. importer of hazardous waste: No  
Mixed waste (haz. and radioactive): Unknown  
Recycler of hazardous waste: No  
Transporter of hazardous waste: No

Map ID  
 Direction  
 Distance  
 Elevation

MAP FINDINGS

Site

Database(s)

EDR ID Number  
 EPA ID Number

**DELUXE AUTO BODY & PAINT (Continued)**

**1000428991**

Treater, storer or disposer of HW: No  
 Underground injection activity: No  
 On-site burner exemption: No  
 Furnace exemption: No  
 Used oil fuel burner: No  
 Used oil processor: No  
 User oil refiner: No  
 Used oil fuel marketer to burner: No  
 Used oil Specification marketer: No  
 Used oil transfer facility: No  
 Used oil transporter: No  
 Off-site waste receiver: Verified to be non-commercial

Violation Status: No violations found

**FINDS:**

Registry ID: 110002825471

**Environmental Interest/Information System**

RCRAInfo is a national information system that supports the Resource Conservation and Recovery Act (RCRA) program through the tracking of events and activities related to facilities that generate, transport, and treat, store, or dispose of hazardous waste. RCRAInfo allows RCRA program staff to track the notification, permit, compliance, and corrective action activities required under RCRA.

**K39**  
**NNE**  
 1/4-1/2  
 0.332 mi.  
 1752 ft.

**ROCKLIN FOREIGN CAR**  
**3788 CEDAR ST**  
**ROCKLIN, CA 95677**

**CA PLACER CO. MS** **S104915614**  
**N/A**

**Site 1 of 6 in cluster K**

**Relative:**  
**Lower**

CA PLACER CO. MS:

Facility ID: PR0004100  
 Facility Status: Closed

**Actual:**  
**258 ft.**

Program Element Code: 0105  
 Program: HAZMAT - ABOVE GROUND NO WASTE  
 Record Num: FA0002717  
 District Code: 12

**K40**  
**NNE**  
 1/4-1/2  
 0.363 mi.  
 1917 ft.

**ROCKLIN MARKET**  
**4865 PACIFIC ST**  
**ROCKLIN, CA 95677**

**CA FID UST** **S101627986**  
**SWEEPS UST** **N/A**

**Site 2 of 6 in cluster K**

**Relative:**  
**Lower**

CA FID UST:

Facility ID: 31000442  
 Regulated By: UTNKA  
 Regulated ID: 00061673  
 Cortese Code: Not reported  
 SIC Code: Not reported  
 Facility Phone: 9166240858  
 Mail To: Not reported  
 Mailing Address: 4865 PACIFIC ST

**Actual:**  
**260 ft.**

Map ID  
Direction  
Distance  
Elevation

MAP FINDINGS

Site

Database(s)

EDR ID Number  
EPA ID Number

**ROCKLIN MARKET (Continued)**

**S101627986**

Mailing Address 2: Not reported  
Mailing City,St,Zip: ROCKLIN 95677  
Contact: Not reported  
Contact Phone: Not reported  
DUNs Number: Not reported  
NPDES Number: Not reported  
EPA ID: Not reported  
Comments: Not reported  
Status: Active

**SWEEPS UST:**

Status: A  
Comp Number: 61673  
Number: 9  
Board Of Equalization: 44-017336  
Ref Date: 07-01-85  
Act Date: Not reported  
Created Date: 02-29-88  
Tank Status: A  
Owner Tank Id: 1  
Swrcb Tank Id: 31-000-061673-000001  
Actv Date: 07-01-85  
Capacity: 6000  
Tank Use: M.V. FUEL  
Stg: P  
Content: LEADED  
Number Of Tanks: 3

Status: A  
Comp Number: 61673  
Number: 9  
Board Of Equalization: 44-017336  
Ref Date: 07-01-85  
Act Date: Not reported  
Created Date: 02-29-88  
Tank Status: A  
Owner Tank Id: 2  
Swrcb Tank Id: 31-000-061673-000002  
Actv Date: 07-01-85  
Capacity: 4000  
Tank Use: M.V. FUEL  
Stg: P  
Content: REG UNLEADED  
Number Of Tanks: Not reported

Status: A  
Comp Number: 61673  
Number: 9  
Board Of Equalization: 44-017336  
Ref Date: 07-01-85  
Act Date: Not reported  
Created Date: 02-29-88  
Tank Status: A  
Owner Tank Id: 3  
Swrcb Tank Id: 31-000-061673-000003  
Actv Date: 07-01-85  
Capacity: 1000

Map ID  
Direction  
Distance  
Elevation

MAP FINDINGS

Site

Database(s)

EDR ID Number  
EPA ID Number

**ROCKLIN MARKET (Continued)**

**S101627986**

Tank Use: M.V. FUEL  
Stg: P  
Content: REG UNLEADED  
Number Of Tanks: Not reported

**K41**  
**NNE**  
**1/4-1/2**  
**0.363 mi.**  
**1917 ft.**

**ROCKLIN MARKET**  
**4865 PACIFIC ST**  
**ROCKLIN, CA 95677**  
**Site 3 of 6 in cluster K**

**HIST UST** **U001613791**  
**N/A**

**Relative:**  
**Lower**

HIST UST:  
Region: STATE  
Facility ID: 00000061673  
Facility Type: Gas Station  
Other Type: Not reported  
Total Tanks: 0003  
Contact Name: Not reported  
Telephone: 9166240858  
Owner Name: EDWARD M & ANTHONY D. LOPEZ  
Owner Address: 4865 PACIFIC ST.  
Owner City,St,Zip: ROCKLIN, CA 95677

**Actual:**  
**260 ft.**

Tank Num: 001  
Container Num: 1  
Year Installed: Not reported  
Tank Capacity: 00006000  
Tank Used for: PRODUCT  
Type of Fuel: REGULAR  
Tank Construction: Not reported  
Leak Detection: None

Tank Num: 002  
Container Num: 2  
Year Installed: Not reported  
Tank Capacity: 00004000  
Tank Used for: PRODUCT  
Type of Fuel: UNLEADED  
Tank Construction: Not reported  
Leak Detection: None

Tank Num: 003  
Container Num: 3  
Year Installed: Not reported  
Tank Capacity: 00001000  
Tank Used for: PRODUCT  
Type of Fuel: PREMIUM  
Tank Construction: Not reported  
Leak Detection: None

Map ID  
Direction  
Distance  
Elevation

MAP FINDINGS

Site

Database(s)

EDR ID Number  
EPA ID Number

**K42**      **JERRY'S AUTO**  
**NNE**      **4850 PACIFIC ST**  
**1/4-1/2**    **ROCKLIN, CA 95677**  
**0.365 mi.**  
**1928 ft.**    **Site 4 of 6 in cluster K**

**HIST CORTESE**    **S104750581**  
**LUST**                **N/A**  
**CA PLACER CO. MS**

**Relative:**      **CORTESE:**  
**Lower**          Region:                      **CORTESE**  
                         Facility County Code:      **31**  
**Actual:**          Reg By:                      **LTNKA**  
**260 ft.**            Reg Id:                        **310118**

**LUST:**  
Region:                      **STATE**  
Global Id:                  **T0606100098**  
Latitude:                  **38.7946555**  
Longitude:                 **-121.2332256**  
Case Type:                 **LUST Cleanup Site**  
Status:                     **Completed - Case Closed**  
Status Date:              **2002-09-13 00:00:00**  
Lead Agency:              **CENTRAL VALLEY RWQCB (REGION 5S)**  
Case Worker:              **PRS**  
Local Agency:             **PLACER COUNTY**  
RB Case Number:         **310118**  
LOC Case Number:        **Not reported**  
File Location:             **Not reported**  
Potential Media Affect:   **Aquifer used for drinking water supply**  
Potential Contaminants of Concern: **Gasoline**  
Site History:               **Not reported**

**LUST REG 5:**  
Region:                      **5**  
Status:                      **Case Closed**  
Case Number:              **310118**  
Case Type:                 **Drinking Water Aquifer affected**  
Substance:                 **GASOLINE**  
Staff Initials:             **PRS**  
Lead Agency:              **Regional**  
Program:                    **LUST**  
MTBE Code:                **1**

**CA PLACER CO. MS:**  
Facility ID:                **PR0002582**  
Facility Status:           **Closed**  
Program Element Code:   **2105**  
Program:                    **HAZMAT - ABOVE GROUND NO WASTE**  
Record Num:               **FA0001811**  
District Code:             **10**



Map ID  
 Direction  
 Distance  
 Elevation

MAP FINDINGS

Site

Database(s)

EDR ID Number  
 EPA ID Number

**ROCKLIN MARKET SITE (Continued)**

**S104163539**

Lead Agency: Regional  
 Program: LUST  
 MTBE Code: 2

CA PLACER CO. MS:

Facility ID: PR0001277  
 Facility Status: Closed  
 Program Element Code: 2305  
 Program: UNDERGROUND STORAGE TANKS - 5 TANKS  
 Record Num: FA0000805  
 District Code: 18

45  
 SSW  
 1/4-1/2  
 0.435 mi.  
 2295 ft.

**TOMRA PACIFIC INC**  
**5609 PACIFIC ST**  
**ROCKLIN, CA 95677**

**SWRCY S107137979**  
**N/A**

**Relative:**  
**Lower**

SWRCY:

Certification Status: O  
 Facility Phone Number: Not reported  
 Date facility became certified: 11/24/2003  
 Date facility began operating: 1/20/2004  
 Date facility ceased operating: Still operating  
 Whether The Facility Is Grandfathered: Not reported  
 Convenience Zone Where Facility Located: 1565  
 Convenience Zone Where Facility Located 2: 4554  
 Convenience Zone Where Facility Located 3: Not Accepted  
 Convenience Zone Where Facility Located 4: Not Accepted  
 Convenience Zone Where Facility Located 5: Not Accepted  
 Convenience Zone Where Facility Located 6: Not Accepted  
 Convenience Zone Where Facility Located 7: Not Accepted  
 Aluminum Beverage Containers Redeemed: AL  
 Glass Beverage Containers Redeemed: GL  
 Plastic Beverage Containers Redeemed: PL  
 Other mat beverage containers redeemed: Not reported  
 Refillable Beverage Containers Redeemed: Not reported

**Actual:**  
**238 ft.**

L46  
 NNE  
 1/4-1/2  
 0.448 mi.  
 2363 ft.

**SUNSET MOLDING COMPANY**  
**4770 PACIFIC STREET**  
**ROCKLIN, CA**  
**Site 1 of 2 in cluster L**

**SLIC S101540546**  
**N/A**

**Relative:**  
**Higher**

SLIC:

Region: STATE  
**Facility Status: Completed - Case Closed**  
 Status Date: 2006-09-26 00:00:00  
 Global Id: SLT5S2773314  
 Lead Agency: CENTRAL VALLEY RWQCB (REGION 5S)  
 Lead Agency Case Number: Not reported  
 Latitude: 38.7957  
 Longitude: -121.2325  
 Case Type: Cleanup Program Site  
 Case Worker: KDA  
 Local Agency: Not reported

**Actual:**  
**266 ft.**



Map ID  
Direction  
Distance  
Elevation

MAP FINDINGS

Site

Database(s)

EDR ID Number  
EPA ID Number

**SUNSET MOLDING COMPANY (Continued)**

**S101540546**

RB Case Number: SLT5S277  
File Location: Not reported  
Potential Media Affected: Under Investigation  
Potential Contaminants of Concern: Aviation  
Site History: Not reported

**L47**  
**NNE**  
**1/4-1/2**  
**0.448 mi.**  
**2363 ft.**

**SUNSET MOLDING COMPANY\*\***  
**4770 PACIFIC ST**  
**ROCKLIN, CA**

**SLIC**  
**HIST UST**  
**CA PLACER CO. MS**

**U001612255**  
**N/A**

**Site 2 of 2 in cluster L**

**Relative:**  
**Higher**

SLIC:  
Region: 5  
Facility Status: Preliminary Assessment  
Unit: Facility is a Spill or site  
Pollutant: (not specified)  
Lead Agency: PLA Co.  
Date Filed: 01/26/95  
Report Date: / /  
Date Added: 1/26/1995  
Date Closed: Not reported

**Actual:**  
**266 ft.**

HIST UST:  
Region: STATE  
Facility ID: 00000009217  
Facility Type: Other  
Other Type: MOULDING  
Total Tanks: 0001  
Contact Name: Not reported  
Telephone: 9166244521  
Owner Name: MORRISON BUILDING MATERIALS, I  
Owner Address: 4770 PACIFIC ST.  
Owner City,St,Zip: ROCKLIN, CA 95603

Tank Num: 001  
Container Num: 1  
Year Installed: Not reported  
Tank Capacity: 00000000  
Tank Used for: PRODUCT  
Type of Fuel: Not reported  
Tank Construction: Not reported  
Leak Detection: Visual

CA PLACER CO. MS:

Facility ID: PR0002734  
Facility Status: Closed  
Program Element Code: 0105  
Program: HAZMAT - ABOVE GROUND NO WASTE  
Record Num: FA0001952  
District Code: 12



Map ID  
Direction  
Distance  
Elevation

MAP FINDINGS

Site

Database(s)

EDR ID Number  
EPA ID Number

**U S RENTALS (Continued)**

**1000356307**

EPA ID: Not reported  
Comments: Not reported  
Status: Active

**HIST UST:**

Region: STATE  
Facility ID: 00000030051  
Facility Type: Other  
Other Type: EQUIP, RENTAL  
Total Tanks: 0004  
Contact Name: HAROLD E. HEWITT  
Telephone: 9166240641  
Owner Name: U S RENTALS INC.  
Owner Address: 17871 MITCHELL DRIVE  
Owner City,St,Zip: IRVINE, CA 92714

Tank Num: 001  
Container Num: #1  
Year Installed: 1982  
Tank Capacity: 00005000  
Tank Used for: PRODUCT  
Type of Fuel: REGULAR  
Tank Construction: 1/4" inches  
Leak Detection: Stock Inventor

Tank Num: 002  
Container Num: #2  
Year Installed: 1982  
Tank Capacity: 00005000  
Tank Used for: PRODUCT  
Type of Fuel: DIESEL  
Tank Construction: 1/4" inches  
Leak Detection: Stock Inventor

Tank Num: 003  
Container Num: #3  
Year Installed: 1982  
Tank Capacity: 00001000  
Tank Used for: PRODUCT  
Type of Fuel: Not reported  
Tank Construction: 10 gauge  
Leak Detection: Stock Inventor

Tank Num: 004  
Container Num: #4  
Year Installed: 1983  
Tank Capacity: 00001000  
Tank Used for: WASTE  
Type of Fuel: WASTE OIL  
Tank Construction: Not reported  
Leak Detection: None

**SWEEPS UST:**

Status: Not reported  
Comp Number: 956  
Number: Not reported

Map ID  
Direction  
Distance  
Elevation

MAP FINDINGS

Site

Database(s)

EDR ID Number  
EPA ID Number

**U S RENTALS (Continued)**

**1000356307**

Board Of Equalization: 44-017117  
Ref Date: Not reported  
Act Date: Not reported  
Created Date: Not reported  
Tank Status: Not reported  
Owner Tank Id: Not reported  
Swrcb Tank Id: 31-000-000956-000004  
Actv Date: Not reported  
Capacity: 1000  
Tank Use: EMPTY  
Stg: WASTE  
Content: Not reported  
Number Of Tanks: 1

Status: A  
Comp Number: 956  
Number: 2  
Board Of Equalization: 44-017117  
Ref Date: 09-25-91  
Act Date: 09-25-91  
Created Date: 09-25-91  
Tank Status: A  
Owner Tank Id: 1  
Swrcb Tank Id: 31-000-000956-000001  
Actv Date: 09-25-91  
Capacity: 5000  
Tank Use: M.V. FUEL  
Stg: P  
Content: REG UNLEADED  
Number Of Tanks: 3

Status: A  
Comp Number: 956  
Number: 2  
Board Of Equalization: 44-017117  
Ref Date: 09-25-91  
Act Date: 09-25-91  
Created Date: 09-25-91  
Tank Status: A  
Owner Tank Id: 2  
Swrcb Tank Id: 31-000-000956-000002  
Actv Date: 09-25-91  
Capacity: 5000  
Tank Use: M.V. FUEL  
Stg: P  
Content: DIESEL  
Number Of Tanks: Not reported

Status: A  
Comp Number: 956  
Number: 2  
Board Of Equalization: 44-017117  
Ref Date: 09-25-91  
Act Date: 09-25-91  
Created Date: 09-25-91  
Tank Status: A  
Owner Tank Id: 3

Map ID  
Direction  
Distance  
Elevation

MAP FINDINGS

Site

Database(s)

EDR ID Number  
EPA ID Number

**U S RENTALS (Continued)**

**1000356307**

Swrcb Tank Id: 31-000-000956-000003  
Actv Date: 09-25-91  
Capacity: 1000  
Tank Use: M.V. FUEL  
Stg: P  
Content: KEROSENE  
Number Of Tanks: Not reported

Notify 65:

Date Reported: Not reported  
Staff Initials: Not reported  
Board File Number: Not reported  
Facility Type: Not reported  
Discharge Date: Not reported  
Incident Description: 95677-2407

Date Reported: 19921026  
Staff Initials: Not reported  
Board File Number: 0LG921244  
Facility Type: Leak Rpt  
Discharge Date: Not reported  
Incident Description: 95677-2407

Date Reported: 19921026  
Staff Initials: Not reported  
Board File Number: 0LG921244  
Facility Type: Leak Rpt  
Discharge Date: Not reported  
Incident Description: 95677-2407

HAZNET:

Gepaid: CAL000062526  
Contact: RANDY ERWIN  
Telephone: 9166240641  
Facility Addr2: Not reported  
Mailing Name: Not reported  
Mailing Address: 1153 BERGEN PARKWAY STE M237  
Mailing City,St,Zip: EVERGREEN, CO 804390000  
Gen County: Placer  
TSD EPA ID: NVT330010000  
TSD County: 99  
Waste Category: Other organic solids  
Disposal Method: H132  
Tons: 0.19  
Facility County: Placer

Gepaid: CAL000062526  
Contact: RANDY ERWIN  
Telephone: 9166240641  
Facility Addr2: Not reported  
Mailing Name: Not reported  
Mailing Address: 1153 BERGEN PARKWAY STE M237  
Mailing City,St,Zip: EVERGREEN, CO 804390000  
Gen County: Placer  
TSD EPA ID: TXD077603371  
TSD County: 99

Map ID  
 Direction  
 Distance  
 Elevation

MAP FINDINGS

Site

Database(s)

EDR ID Number  
 EPA ID Number

**U S RENTALS (Continued)**

**1000356307**

Waste Category: Oxygenated solvents (acetone, butanol, ethyl acetate, etc.)  
 Disposal Method: H061  
 Tons: 0.2  
 Facility County: Placer

Gepaid: CAL000062526  
 Contact: RANDY ERWIN  
 Telephone: 9166240641  
 Facility Addr2: Not reported  
 Mailing Name: Not reported  
 Mailing Address: 1153 BERGEN PARKWAY STE M237  
 Mailing City,St,Zip: EVERGREEN, CO 804390000  
 Gen County: Placer  
 TSD EPA ID: TXD077603371  
 TSD County: 99

Waste Category: Oxygenated solvents (acetone, butanol, ethyl acetate, etc.)  
 Disposal Method: H06  
 Tons: 0.45  
 Facility County: Placer

Gepaid: CAL000062526  
 Contact: US RENTALS INC  
 Telephone: 2095441486  
 Facility Addr2: Not reported  
 Mailing Name: Not reported  
 Mailing Address: 1153 BERGEN PARKWAY STE M237  
 Mailing City,St,Zip: EVERGREEN, CO 804390000  
 Gen County: Placer  
 TSD EPA ID: CAT080011059  
 TSD County: Los Angeles  
 Waste Category: Waste oil and mixed oil  
 Disposal Method: Recycler  
 Tons: .2293  
 Facility County: Placer

**M49**  
**NNE**  
**1/2-1**  
**0.535 mi.**  
**2825 ft.**

**UNITED RENTALS (FORMER U.S. RANTALS) PACIFIC ST P**  
**4700 PACIFIC AVE**  
**ROCKLIN, CA**

**CA FID UST** **S101628065**  
**SLIC** **N/A**  
**SWEEPS UST**

**Site 2 of 3 in cluster M**

**Relative:**  
**Higher**

CA FID UST:  
 Facility ID: 31001486  
 Regulated By: UTNKA  
 Regulated ID: 00000198  
 Cortese Code: Not reported  
 SIC Code: Not reported  
 Facility Phone: 9163712500  
 Mail To: Not reported  
 Mailing Address: P O BOX  
 Mailing Address 2: Not reported  
 Mailing City,St,Zip: ROCKLIN 95697  
 Contact: Not reported  
 Contact Phone: Not reported  
 DUNs Number: Not reported  
 NPDES Number: Not reported  
 EPA ID: Not reported  
 Comments: Not reported

**Actual:**  
**282 ft.**

Map ID  
Direction  
Distance  
Elevation

MAP FINDINGS

Site

Database(s)

EDR ID Number  
EPA ID Number

**UNITED RENTALS (FORMER U.S. RANTALS) PACIFIC ST P (Continued)**

**S101628065**

Status: Active

SLIC:

Region: 5  
Facility Status: Preliminary Assessment  
Unit: Facility is a Spill or site  
Pollutant: Not reported  
Lead Agency: Not reported  
Date Filed: 02/24/99  
Report Date: / /  
Date Added: Not reported  
Date Closed: Not reported

SWEEPS UST:

Status: A  
Comp Number: 198  
Number: 9  
Board Of Equalization: 44-017012  
Ref Date: 07-01-85  
Act Date: Not reported  
Created Date: 02-29-88  
Tank Status: A  
Owner Tank Id: R2-340  
Swrcb Tank Id: 31-000-000198-000001  
Actv Date: 07-01-85  
Capacity: 550  
Tank Use: OIL  
Stg: W  
Content: WASTE OIL  
Number Of Tanks: 2

Status: A  
Comp Number: 198  
Number: 9  
Board Of Equalization: 44-017012  
Ref Date: 07-01-85  
Act Date: Not reported  
Created Date: 02-29-88  
Tank Status: A  
Owner Tank Id: R1-340  
Swrcb Tank Id: 31-000-000198-000002  
Actv Date: 07-01-85  
Capacity: 550  
Tank Use: OIL  
Stg: W  
Content: WASTE OIL  
Number Of Tanks: Not reported

Map ID  
 Direction  
 Distance  
 Elevation

MAP FINDINGS

Site

Database(s)

EDR ID Number  
 EPA ID Number

**M50**      **REDWOOD OIL COMPANY - ROCKLIN**  
**NE**        **4690 PACIFIC ST**  
**1/2-1**     **ROCKLIN, CA**  
**0.550 mi.**  
**2904 ft.**    **Site 3 of 3 in cluster M**

**SLIC**    **S106230348**  
**N/A**

**Relative:**  
**Higher**

SLIC:

Region:	STATE
<b>Facility Status:</b>	<b>Open - Remediation</b>
Status Date:	2002-06-18 00:00:00
Global Id:	SL33616
Lead Agency:	CENTRAL VALLEY RWQCB (REGION 5S)
Lead Agency Case Number:	Not reported
Latitude:	38.796839
Longitude:	-121.229411
Case Type:	Cleanup Program Site
Case Worker:	KAS
Local Agency:	Not reported
RB Case Number:	3
File Location:	Regional Board
Potential Media Affected:	Other Groundwater (uses other than drinking water), Soil
Potential Contaminants of Concern:	* Petroleum - Automotive gasolines, * Petroleum - Diesel fuels
Site History:	The Site operated as a bulk fuel terminal from the 1920s until 1998 when the underground piping, loading racks, and related aboveground storage tanks were removed. Redwood and Shell operated a soil vapor extraction (SVE) system from 2004 until 2005. The SVE system removed about 8,600 pounds of petroleum hydrocarbons from the vadose zone and removed about 23,000 gallons of water. In 2006, Redwood and Shell conducted two vacuum extraction events and removed about 26,000 gallons of polluted groundwater and 50 to 75 gallons of free phase diesel product.

**Actual:**  
**280 ft.**

SLIC:

Region:	5
Facility Status:	Remediation Underway
Unit:	Facility is a Spill or site
Pollutant:	TPH-g, -d, MTBE
Lead Agency:	DLL
Date Filed:	/ /
Report Date:	/ /
Date Added:	Not reported
Date Closed:	Not reported

**N51**        **ROCKLIN DUMP**  
**ESE**       **4400 ROCKLIN ROAD**  
**1/2-1**     **ROCKLIN, CA 95677**  
**0.563 mi.**  
**2972 ft.**    **Site 1 of 3 in cluster N**

**ENVIROSTOR**    **S101481509**  
**N/A**

**Relative:**  
**Higher**

ENVIROSTOR:

Site Type:	Evaluation
Site Type Detailed:	Evaluation
Acres:	1
NPL:	NO
Regulatory Agencies:	NONE SPECIFIED
Lead Agency:	NONE SPECIFIED
Program Manager:	Not reported
Supervisor:	Referred - Not Assigned
Division Branch:	Sacramento

**Actual:**  
**282 ft.**



Map ID  
 Direction  
 Distance  
 Elevation

MAP FINDINGS

Site

Database(s)

EDR ID Number  
 EPA ID Number

**ROCKLIN DUMP (Continued)**

**S101481509**

Facility ID: 31490001  
 Site Code: Not reported  
 Assembly: 4  
 Senate: 4  
 Special Program: Not reported  
 Status: Refer: Other Agency  
 Status Date: 5/15/1995  
 Restricted Use: NO  
 Site Mgmt. Req.: NONE SPECIFIED  
 Funding: Not reported  
 Latitude: 38.78805886  
 Longitude: -121.2260497  
 APN: NONE SPECIFIED  
 Past Use: NONE SPECIFIED  
 Potential COC: 10064, 10076, 10185, 10194  
 Confirmed COC: NONE SPECIFIED  
 Potential Description: NONE SPECIFIED  
 Alias Name: CAD982358392  
 Alias Type: EPA Identification Number  
 Alias Name: 31490001  
 Alias Type: Envirostor ID Number

**Completed Info:**

Completed Area Name: PROJECT WIDE  
 Completed Sub Area Name: Not reported  
 Completed Document Type: Site Screening  
 Completed Date: 1987-02-05 00:00:00  
 Comments: SITE SCREENING DONE. ABANDONED SITE PROGRAM (ASP) CONCERNS NEED TO BE ADDRESSED.

Completed Area Name: PROJECT WIDE  
 Completed Sub Area Name: Not reported  
 Completed Document Type: \* Discovery  
 Completed Date: 1981-12-21 00:00:00  
 Comments: FACILITY IDENTIFIED, TELEPHONE TIP RECEIVED.

Future Area Name: Not reported  
 Future Sub Area Name: Not reported  
 Future Document Type: Not reported  
 Future Due Date: Not reported  
 Schedule Area Name: Not reported  
 Schedule Sub Area Name: Not reported  
 Schedule Document Type: Not reported  
 Schedule Due Date: Not reported  
 Schedule Revised Date: Not reported

**N52**  
**ESE**  
**1/2-1**  
**0.596 mi.**  
**3149 ft.**

**ROCKLIN CITY LANDFILL**  
**S ROCKLIN RD 1/4 MI W OF I-80**  
**, CA**  
**Site 2 of 3 in cluster N**

**WMUDS/SWAT S103441887**  
**N/A**

**Relative:**  
**Higher**

WMUDS/SWAT:  
 Edit Date: Not reported  
 Complexity: Not reported  
 Primary Waste: Not reported  
 Primary Waste Type: Not reported  
 Secondary Waste: Not reported

**Actual:**  
**283 ft.**

Map ID  
 Direction  
 Distance  
 Elevation

MAP FINDINGS

Site

Database(s)

EDR ID Number  
 EPA ID Number

**ROCKLIN CITY LANDFILL (Continued)**

**S103441887**

Secondary Waste Type: Not reported  
 Base Meridian: Not reported  
 NPID: Not reported  
 Tonnage: 0  
 Regional Board ID: Not reported  
 Municipal Solid Waste: False  
 Superorder: False  
 Open To Public: False  
 Waste List: False  
 Agency Type: Not reported  
 Agency Name: CITY OF ROCKLIN  
 Agency Department: Not reported  
 Agency Address: Not reported  
 Agency City,St,Zip: Not reported  
 Agency Contact: Not reported  
 Agency Telephone: Not reported  
 Land Owner Name: Not reported  
 Land Owner Address: Not reported  
 Land Owner City,St,Zip: CA  
 Land Owner Contact: Not reported  
 Land Owner Phone: Not reported  
 Region: 5S  
 Facility Type: Not reported  
 Facility Description: Not reported  
 Facility Telephone: Not reported  
 SWAT Facility Name: Not reported  
 Primary SIC: Not reported  
 Secondary SIC: Not reported  
 Comments: Not reported  
 Last Facility Editors: Not reported  
 Waste Discharge System: False  
 Solid Waste Assessment Test Program: True  
 Toxic Pits Cleanup Act Program: False  
 Resource Conservation Recovery Act: False  
 Department of Defence: False  
 Solid Waste Assessment Test Program: CITY OF ROCKLIN  
 Threat to Water Quality: Not reported  
 Sub Chapter 15: False  
 Regional Board Project Officer: GAI  
 Number of WMUDS at Facility: 1  
 Section Range: Not reported  
 RCRA Facility: Not reported  
 Waste Discharge Requirements: Not reported  
 Self-Monitoring Rept. Frequency: Not reported  
 Waste Discharge System ID: 5 310007NUR  
 Solid Waste Information ID: Not reported

**N53**  
**East**  
**1/2-1**  
**0.602 mi.**  
**3176 ft.**

**TOMS SIERRA #23**  
**4395 ROCKLIN RD**  
**ROCKLIN, CA 95667**  
**Site 3 of 3 in cluster N**

**HIST CORTESE** **S102439142**  
**LUST** **N/A**  
**CA PLACER CO. MS**

**Relative:**  
**Higher**

CORTESE:  
 Region: CORTESE  
 Facility County Code: 31  
 Reg By: LTNKA  
 Reg Id: 310311

**Actual:**  
**283 ft.**

Map ID  
Direction  
Distance  
Elevation

MAP FINDINGS

Site

Database(s)

EDR ID Number  
EPA ID Number

**TOMS SIERRA #23 (Continued)**

**S102439142**

LUST:

Region: STATE  
Global Id: T0606100253  
Latitude: 38.7886047  
Longitude: -121.2249172  
Case Type: LUST Cleanup Site  
Status: Open - Remediation  
Status Date: 2008-01-29 00:00:00  
Lead Agency: CENTRAL VALLEY RWQCB (REGION 5S)  
Case Worker: PRS  
Local Agency: PLACER COUNTY  
RB Case Number: 310311  
LOC Case Number: Not reported  
File Location: Not reported  
Potential Media Affect: Aquifer used for drinking water supply  
Potential Contaminants of Concern: Gasoline  
Site History: The case was opened following an unauthorized release from an underground storage tank system at the subject site. Corrective action is underway as directed by the CVRWQCB. Corrective action may consist of preliminary site investigation, planning and implementation of remedial action, verification monitoring, or a combination thereof. A summary of the site history is available by clicking on either the "Cleanup Status History", "Regulatory Activities" or the "Site Maps/Documents" tab. For a complete site history the case file at the CVRWQCB should be consulted.

LUST REG 5:

Region: 5  
Status: Remedial action (cleanup) Underway  
Case Number: 310311  
Case Type: Drinking Water Aquifer affected  
Substance: GASOLINE  
Staff Initials: PRS  
Lead Agency: Regional  
Program: LUST  
MTBE Code: 7

CA PLACER CO. MS:

Facility ID: PR0001561  
Facility Status: Closed  
Program Element Code: 2303  
Program: UNDERGROUND STORAGE TANKS - 3 TANKS  
Record Num: FA0000931  
District Code: 18

ORPHAN SUMMARY

City	EDR ID	Site Name	Site Address	Zip	Database(s)
ROCKLIN	S109452916	ORCHARD CREEK BUSINESS PK	HWY 65 & WHITNEY RANCH WAY	95677	NPDES
ROCKLIN	S109456415	ROCKLIN SIERRA PLAZA	SW CORNER ROCKLIN RD	95677	NPDES
ROCKLIN	1003879731	SOUTHERN PACIFIC (ROUNDHOUSE)	CORNER OF FIRST & ROCKLIN RD	95677	CERC-NFRAP
ROCKLIN	S109444858	GRANITE CREEK CENTER SPOIL PILE RO	C GRANITE DR & DOMINQUEZ RD	95677	NPDES
ROCKLIN	S106839375	SIERRA PACIFIC INDUSTRIES	1445 N HWY 65	95677	EMI
ROCKLIN	S109456972	SAMOYLOVICH ESTATES	LOST AVE	95677	NPDES
ROCKLIN	S109441326	DAWSON OIL CARWASH	NWC PACIFIC ST	95677	NPDES
ROCKLIN	S109444845	GRANITE BUSINESS CTR	NWC ROCKLIN RD & GRANITE DR	95677	NPDES
ROCKLIN	S109455162	QUARRY RIDGE EST UN 1 4	S OF AGUILAR RD	95677	NPDES
ROCKLIN	S102804519	JE PALMER	525 PACIFIC ST	95677	HAZNET
ROCKLIN	S108543242	PACIFIC STREET PROPERTY: U.S. RENT	PACIFIC ST		SLIC
ROCKLIN	S106486453	FOREST PRODUCTS MANUFACTURING	PACIFIC STREET INDUSTRIAL PARK		SLIC
ROCKLIN	S106230349	FOREST PRODUCTS MANUFACTURING ?	PACIFIC SAINT INDUSTRIAL PARK		SLIC
ROCKLIN	S107540519	POPPY RIDGE	ROCKLIN PD & 4060 ROCKLIN RD	95677	CDL
ROCKLIN	S109454711	SAFE SCHOOL ROUTE PH 3 PRIORITY 1	ROCKLIN RD	95677	NPDES
ROCKLIN	S109693654	ROCKLIN DUMP	ROCKLIN RD	95677	NPDES
ROCKLIN	1003878030	DEPT OF MOTOR VEHICLES	ROCKLIN RD	95677	CERC-NFRAP
ROCKLIN	S109441563	SAFE SCHOOL ROUTE PH 4	NE S GROVE ST & WINDING LN	95677	NPDES
ROCKLIN	S109456891	ROCKLIN EXECUTIVE OFFICE PARK	SAN FRANCISCO ST HIGH ST	95677	NPDES
ROCKLIN	S109456410	SIERRA COLLEGE PLAZA LLC	SOUTH SIDE OF ROCKLIN RD W	95677	NPDES
ROCKLIN	S110043168	SIERRA COLLEGE BLVD WIDENING FROM	C SIERRA COLLEGE BLVD & ROCKLI	95677	NPDES
ROCKLIN	S109452864	OPUS POINT	SIERRA COLLEGE BLVD AT ROCKLIN	95677	NPDES
YUBA CITY	S109455500	RD 784 YUBA LEVEE REHABILITATION	SWC OF W STANFORD OAK	95677	NPDES
			DRY CREEK WESTERN PACIFIC	95677	NPDES

# GOVERNMENT RECORDS SEARCHED / DATA CURRENCY TRACKING

To maintain currency of the following federal and state databases, EDR contacts the appropriate governmental agency on a monthly or quarterly basis, as required.

**Number of Days to Update:** Provides confirmation that EDR is reporting records that have been updated within 90 days from the date the government agency made the information available to the public.

## STANDARD ENVIRONMENTAL RECORDS

### ***Federal NPL site list***

#### **NPL: National Priority List**

National Priorities List (Superfund). The NPL is a subset of CERCLIS and identifies over 1,200 sites for priority cleanup under the Superfund Program. NPL sites may encompass relatively large areas. As such, EDR provides polygon coverage for over 1,000 NPL site boundaries produced by EPA's Environmental Photographic Interpretation Center (EPIC) and regional EPA offices.

Date of Government Version: 03/31/2010	Source: EPA
Date Data Arrived at EDR: 04/02/2010	Telephone: N/A
Date Made Active in Reports: 04/12/2010	Last EDR Contact: 07/14/2010
Number of Days to Update: 10	Next Scheduled EDR Contact: 10/25/2010
	Data Release Frequency: Quarterly

#### **NPL Site Boundaries**

##### **Sources:**

EPA's Environmental Photographic Interpretation Center (EPIC)  
Telephone: 202-564-7333

EPA Region 1  
Telephone 617-918-1143

EPA Region 6  
Telephone: 214-655-6659

EPA Region 3  
Telephone 215-814-5418

EPA Region 7  
Telephone: 913-551-7247

EPA Region 4  
Telephone 404-562-8033

EPA Region 8  
Telephone: 303-312-6774

EPA Region 5  
Telephone 312-886-6686

EPA Region 9  
Telephone: 415-947-4246

EPA Region 10  
Telephone 206-553-8665

#### **Proposed NPL: Proposed National Priority List Sites**

A site that has been proposed for listing on the National Priorities List through the issuance of a proposed rule in the Federal Register. EPA then accepts public comments on the site, responds to the comments, and places on the NPL those sites that continue to meet the requirements for listing.

Date of Government Version: 03/31/2010	Source: EPA
Date Data Arrived at EDR: 04/02/2010	Telephone: N/A
Date Made Active in Reports: 04/12/2010	Last EDR Contact: 07/14/2010
Number of Days to Update: 10	Next Scheduled EDR Contact: 10/25/2010
	Data Release Frequency: Quarterly

#### **NPL LIENS: Federal Superfund Liens**

Federal Superfund Liens. Under the authority granted the USEPA by CERCLA of 1980, the USEPA has the authority to file liens against real property in order to recover remedial action expenditures or when the property owner received notification of potential liability. USEPA compiles a listing of filed notices of Superfund Liens.

Date of Government Version: 10/15/1991	Source: EPA
Date Data Arrived at EDR: 02/02/1994	Telephone: 202-564-4267
Date Made Active in Reports: 03/30/1994	Last EDR Contact: 08/16/2010
Number of Days to Update: 56	Next Scheduled EDR Contact: 11/29/2010
	Data Release Frequency: No Update Planned

# GOVERNMENT RECORDS SEARCHED / DATA CURRENCY TRACKING

## ***Federal Delisted NPL site list***

DELISTED NPL: National Priority List Deletions

The National Oil and Hazardous Substances Pollution Contingency Plan (NCP) establishes the criteria that the EPA uses to delete sites from the NPL. In accordance with 40 CFR 300.425.(e), sites may be deleted from the NPL where no further response is appropriate.

Date of Government Version: 03/31/2010	Source: EPA
Date Data Arrived at EDR: 04/02/2010	Telephone: N/A
Date Made Active in Reports: 04/12/2010	Last EDR Contact: 07/14/2010
Number of Days to Update: 10	Next Scheduled EDR Contact: 10/25/2010
	Data Release Frequency: Quarterly

## ***Federal CERCLIS list***

CERCLIS: Comprehensive Environmental Response, Compensation, and Liability Information System

CERCLIS contains data on potentially hazardous waste sites that have been reported to the USEPA by states, municipalities, private companies and private persons, pursuant to Section 103 of the Comprehensive Environmental Response, Compensation, and Liability Act (CERCLA). CERCLIS contains sites which are either proposed to or on the National Priorities List (NPL) and sites which are in the screening and assessment phase for possible inclusion on the NPL.

Date of Government Version: 01/29/2010	Source: EPA
Date Data Arrived at EDR: 02/09/2010	Telephone: 703-412-9810
Date Made Active in Reports: 04/12/2010	Last EDR Contact: 09/02/2010
Number of Days to Update: 62	Next Scheduled EDR Contact: 10/11/2010
	Data Release Frequency: Quarterly

FEDERAL FACILITY: Federal Facility Site Information listing

A listing of National Priority List (NPL) and Base Realignment and Closure (BRAC) sites found in the Comprehensive Environmental Response, Compensation and Liability Information System (CERCLIS) Database where EPA's Federal Facilities Restoration and Reuse Office is involved in cleanup activities.

Date of Government Version: 06/23/2009	Source: Environmental Protection Agency
Date Data Arrived at EDR: 01/15/2010	Telephone: 703-603-8704
Date Made Active in Reports: 02/10/2010	Last EDR Contact: 07/21/2010
Number of Days to Update: 26	Next Scheduled EDR Contact: 10/25/2010
	Data Release Frequency: Varies

## ***Federal CERCLIS NFRAP site List***

CERCLIS-NFRAP: CERCLIS No Further Remedial Action Planned

Archived sites are sites that have been removed and archived from the inventory of CERCLIS sites. Archived status indicates that, to the best of EPA's knowledge, assessment at a site has been completed and that EPA has determined no further steps will be taken to list this site on the National Priorities List (NPL), unless information indicates this decision was not appropriate or other considerations require a recommendation for listing at a later time. This decision does not necessarily mean that there is no hazard associated with a given site; it only means that, based upon available information, the location is not judged to be a potential NPL site.

Date of Government Version: 06/23/2009	Source: EPA
Date Data Arrived at EDR: 09/02/2009	Telephone: 703-412-9810
Date Made Active in Reports: 09/21/2009	Last EDR Contact: 09/02/2010
Number of Days to Update: 19	Next Scheduled EDR Contact: 12/13/2010
	Data Release Frequency: Quarterly

## ***Federal RCRA CORRACTS facilities list***

CORRACTS: Corrective Action Report

CORRACTS identifies hazardous waste handlers with RCRA corrective action activity.

# GOVERNMENT RECORDS SEARCHED / DATA CURRENCY TRACKING

Date of Government Version: 03/25/2010  
Date Data Arrived at EDR: 03/31/2010  
Date Made Active in Reports: 05/27/2010  
Number of Days to Update: 57

Source: EPA  
Telephone: 800-424-9346  
Last EDR Contact: 08/16/2010  
Next Scheduled EDR Contact: 11/29/2010  
Data Release Frequency: Quarterly

## ***Federal RCRA non-CORRACTS TSD facilities list***

### **RCRA-TSDF: RCRA - Treatment, Storage and Disposal**

RCRAInfo is EPA's comprehensive information system, providing access to data supporting the Resource Conservation and Recovery Act (RCRA) of 1976 and the Hazardous and Solid Waste Amendments (HSWA) of 1984. The database includes selective information on sites which generate, transport, store, treat and/or dispose of hazardous waste as defined by the Resource Conservation and Recovery Act (RCRA). Transporters are individuals or entities that move hazardous waste from the generator offsite to a facility that can recycle, treat, store, or dispose of the waste. TSDFs treat, store, or dispose of the waste.

Date of Government Version: 02/17/2010  
Date Data Arrived at EDR: 02/19/2010  
Date Made Active in Reports: 05/17/2010  
Number of Days to Update: 87

Source: Environmental Protection Agency  
Telephone: (415) 495-8895  
Last EDR Contact: 08/19/2010  
Next Scheduled EDR Contact: 10/18/2010  
Data Release Frequency: Quarterly

## ***Federal RCRA generators list***

### **RCRA-LQG: RCRA - Large Quantity Generators**

RCRAInfo is EPA's comprehensive information system, providing access to data supporting the Resource Conservation and Recovery Act (RCRA) of 1976 and the Hazardous and Solid Waste Amendments (HSWA) of 1984. The database includes selective information on sites which generate, transport, store, treat and/or dispose of hazardous waste as defined by the Resource Conservation and Recovery Act (RCRA). Large quantity generators (LQGs) generate over 1,000 kilograms (kg) of hazardous waste, or over 1 kg of acutely hazardous waste per month.

Date of Government Version: 02/17/2010  
Date Data Arrived at EDR: 02/19/2010  
Date Made Active in Reports: 05/17/2010  
Number of Days to Update: 87

Source: Environmental Protection Agency  
Telephone: (415) 495-8895  
Last EDR Contact: 08/19/2010  
Next Scheduled EDR Contact: 10/18/2010  
Data Release Frequency: Quarterly

### **RCRA-SQG: RCRA - Small Quantity Generators**

RCRAInfo is EPA's comprehensive information system, providing access to data supporting the Resource Conservation and Recovery Act (RCRA) of 1976 and the Hazardous and Solid Waste Amendments (HSWA) of 1984. The database includes selective information on sites which generate, transport, store, treat and/or dispose of hazardous waste as defined by the Resource Conservation and Recovery Act (RCRA). Small quantity generators (SQGs) generate between 100 kg and 1,000 kg of hazardous waste per month.

Date of Government Version: 02/17/2010  
Date Data Arrived at EDR: 02/19/2010  
Date Made Active in Reports: 05/17/2010  
Number of Days to Update: 87

Source: Environmental Protection Agency  
Telephone: (415) 495-8895  
Last EDR Contact: 08/19/2010  
Next Scheduled EDR Contact: 10/18/2010  
Data Release Frequency: Quarterly

### **RCRA-CESQG: RCRA - Conditionally Exempt Small Quantity Generators**

RCRAInfo is EPA's comprehensive information system, providing access to data supporting the Resource Conservation and Recovery Act (RCRA) of 1976 and the Hazardous and Solid Waste Amendments (HSWA) of 1984. The database includes selective information on sites which generate, transport, store, treat and/or dispose of hazardous waste as defined by the Resource Conservation and Recovery Act (RCRA). Conditionally exempt small quantity generators (CESQGs) generate less than 100 kg of hazardous waste, or less than 1 kg of acutely hazardous waste per month.

Date of Government Version: 02/17/2010  
Date Data Arrived at EDR: 02/19/2010  
Date Made Active in Reports: 05/17/2010  
Number of Days to Update: 87

Source: Environmental Protection Agency  
Telephone: (415) 495-8895  
Last EDR Contact: 08/19/2010  
Next Scheduled EDR Contact: 10/18/2010  
Data Release Frequency: Varies

# GOVERNMENT RECORDS SEARCHED / DATA CURRENCY TRACKING

## ***Federal institutional controls / engineering controls registries***

### US ENG CONTROLS: Engineering Controls Sites List

A listing of sites with engineering controls in place. Engineering controls include various forms of caps, building foundations, liners, and treatment methods to create pathway elimination for regulated substances to enter environmental media or effect human health.

Date of Government Version: 12/20/2009	Source: Environmental Protection Agency
Date Data Arrived at EDR: 01/20/2010	Telephone: 703-603-0695
Date Made Active in Reports: 04/12/2010	Last EDR Contact: 06/14/2010
Number of Days to Update: 82	Next Scheduled EDR Contact: 09/27/2010
	Data Release Frequency: Varies

### US INST CONTROL: Sites with Institutional Controls

A listing of sites with institutional controls in place. Institutional controls include administrative measures, such as groundwater use restrictions, construction restrictions, property use restrictions, and post remediation care requirements intended to prevent exposure to contaminants remaining on site. Deed restrictions are generally required as part of the institutional controls.

Date of Government Version: 12/20/2009	Source: Environmental Protection Agency
Date Data Arrived at EDR: 01/20/2010	Telephone: 703-603-0695
Date Made Active in Reports: 04/12/2010	Last EDR Contact: 06/14/2010
Number of Days to Update: 82	Next Scheduled EDR Contact: 09/27/2010
	Data Release Frequency: Varies

## ***Federal ERNS list***

### ERNS: Emergency Response Notification System

Emergency Response Notification System. ERNS records and stores information on reported releases of oil and hazardous substances.

Date of Government Version: 07/09/2010	Source: National Response Center, United States Coast Guard
Date Data Arrived at EDR: 07/09/2010	Telephone: 202-267-2180
Date Made Active in Reports: 08/17/2010	Last EDR Contact: 07/09/2010
Number of Days to Update: 39	Next Scheduled EDR Contact: 10/18/2010
	Data Release Frequency: Annually

## ***State- and tribal - equivalent NPL***

### RESPONSE: State Response Sites

Identifies confirmed release sites where DTSC is involved in remediation, either in a lead or oversight capacity. These confirmed release sites are generally high-priority and high potential risk.

Date of Government Version: 08/09/2010	Source: Department of Toxic Substances Control
Date Data Arrived at EDR: 08/11/2010	Telephone: 916-323-3400
Date Made Active in Reports: 08/20/2010	Last EDR Contact: 08/11/2010
Number of Days to Update: 9	Next Scheduled EDR Contact: 11/22/2010
	Data Release Frequency: Quarterly

## ***State- and tribal - equivalent CERCLIS***

### ENVIROSTOR: EnviroStor Database

The Department of Toxic Substances Control's (DTSC's) Site Mitigation and Brownfields Reuse Program's (SMBRP's) EnviroStor database identifies sites that have known contamination or sites for which there may be reasons to investigate further. The database includes the following site types: Federal Superfund sites (National Priorities List (NPL)); State Response, including Military Facilities and State Superfund; Voluntary Cleanup; and School sites. EnviroStor provides similar information to the information that was available in CalSites, and provides additional site information, including, but not limited to, identification of formerly-contaminated properties that have been released for reuse, properties where environmental deed restrictions have been recorded to prevent inappropriate land uses, and risk characterization information that is used to assess potential impacts to public health and the environment at contaminated sites.



# GOVERNMENT RECORDS SEARCHED / DATA CURRENCY TRACKING

Date of Government Version: 08/09/2010  
Date Data Arrived at EDR: 08/11/2010  
Date Made Active in Reports: 08/20/2010  
Number of Days to Update: 9

Source: Department of Toxic Substances Control  
Telephone: 916-323-3400  
Last EDR Contact: 08/11/2010  
Next Scheduled EDR Contact: 11/22/2010  
Data Release Frequency: Quarterly

## ***State and tribal landfill and/or solid waste disposal site lists***

### SWF/LF (SWIS): Solid Waste Information System

Active, Closed and Inactive Landfills. SWF/LF records typically contain an inventory of solid waste disposal facilities or landfills. These may be active or inactive facilities or open dumps that failed to meet RCRA Section 4004 criteria for solid waste landfills or disposal sites.

Date of Government Version: 05/24/2010  
Date Data Arrived at EDR: 05/25/2010  
Date Made Active in Reports: 07/09/2010  
Number of Days to Update: 45

Source: Department of Resources Recycling and Recovery  
Telephone: 916-341-6320  
Last EDR Contact: 08/24/2010  
Next Scheduled EDR Contact: 12/06/2010  
Data Release Frequency: Quarterly

## ***State and tribal leaking storage tank lists***

### LUST REG 9: Leaking Underground Storage Tank Report

Orange, Riverside, San Diego counties. For more current information, please refer to the State Water Resources Control Board's LUST database.

Date of Government Version: 03/01/2001  
Date Data Arrived at EDR: 04/23/2001  
Date Made Active in Reports: 05/21/2001  
Number of Days to Update: 28

Source: California Regional Water Quality Control Board San Diego Region (9)  
Telephone: 858-637-5595  
Last EDR Contact: 06/25/2010  
Next Scheduled EDR Contact: 10/11/2010  
Data Release Frequency: No Update Planned

### LUST REG 7: Leaking Underground Storage Tank Case Listing

Leaking Underground Storage Tank locations. Imperial, Riverside, San Diego, Santa Barbara counties.

Date of Government Version: 02/26/2004  
Date Data Arrived at EDR: 02/26/2004  
Date Made Active in Reports: 03/24/2004  
Number of Days to Update: 27

Source: California Regional Water Quality Control Board Colorado River Basin Region (7)  
Telephone: 760-776-8943  
Last EDR Contact: 08/02/2010  
Next Scheduled EDR Contact: 11/15/2010  
Data Release Frequency: No Update Planned

### LUST REG 6V: Leaking Underground Storage Tank Case Listing

Leaking Underground Storage Tank locations. Inyo, Kern, Los Angeles, Mono, San Bernardino counties.

Date of Government Version: 06/07/2005  
Date Data Arrived at EDR: 06/07/2005  
Date Made Active in Reports: 06/29/2005  
Number of Days to Update: 22

Source: California Regional Water Quality Control Board Victorville Branch Office (6)  
Telephone: 760-241-7365  
Last EDR Contact: 06/14/2010  
Next Scheduled EDR Contact: 09/27/2010  
Data Release Frequency: No Update Planned

### LUST REG 6L: Leaking Underground Storage Tank Case Listing

For more current information, please refer to the State Water Resources Control Board's LUST database.

Date of Government Version: 09/09/2003  
Date Data Arrived at EDR: 09/10/2003  
Date Made Active in Reports: 10/07/2003  
Number of Days to Update: 27

Source: California Regional Water Quality Control Board Lahontan Region (6)  
Telephone: 530-542-5572  
Last EDR Contact: 08/16/2010  
Next Scheduled EDR Contact: 11/29/2010  
Data Release Frequency: No Update Planned

### LUST REG 5: Leaking Underground Storage Tank Database

Leaking Underground Storage Tank locations. Alameda, Alpine, Amador, Butte, Colusa, Contra Costa, Calveras, El Dorado, Fresno, Glenn, Kern, Kings, Lake, Lassen, Madera, Mariposa, Merced, Modoc, Napa, Nevada, Placer, Plumas, Sacramento, San Joaquin, Shasta, Solano, Stanislaus, Sutter, Tehama, Tulare, Tuolumne, Yolo, Yuba counties.

# GOVERNMENT RECORDS SEARCHED / DATA CURRENCY TRACKING

Date of Government Version: 07/01/2008  
Date Data Arrived at EDR: 07/22/2008  
Date Made Active in Reports: 07/31/2008  
Number of Days to Update: 9

Source: California Regional Water Quality Control Board Central Valley Region (5)  
Telephone: 916-464-4834  
Last EDR Contact: 07/07/2010  
Next Scheduled EDR Contact: 10/18/2010  
Data Release Frequency: Quarterly

## LUST REG 4: Underground Storage Tank Leak List

Los Angeles, Ventura counties. For more current information, please refer to the State Water Resources Control Board's LUST database.

Date of Government Version: 09/07/2004  
Date Data Arrived at EDR: 09/07/2004  
Date Made Active in Reports: 10/12/2004  
Number of Days to Update: 35

Source: California Regional Water Quality Control Board Los Angeles Region (4)  
Telephone: 213-576-6710  
Last EDR Contact: 09/07/2010  
Next Scheduled EDR Contact: 12/20/2010  
Data Release Frequency: No Update Planned

## LUST REG 3: Leaking Underground Storage Tank Database

Leaking Underground Storage Tank locations. Monterey, San Benito, San Luis Obispo, Santa Barbara, Santa Cruz counties.

Date of Government Version: 05/19/2003  
Date Data Arrived at EDR: 05/19/2003  
Date Made Active in Reports: 06/02/2003  
Number of Days to Update: 14

Source: California Regional Water Quality Control Board Central Coast Region (3)  
Telephone: 805-542-4786  
Last EDR Contact: 07/19/2010  
Next Scheduled EDR Contact: 11/01/2010  
Data Release Frequency: No Update Planned

## LUST REG 2: Fuel Leak List

Leaking Underground Storage Tank locations. Alameda, Contra Costa, Marin, Napa, San Francisco, San Mateo, Santa Clara, Solano, Sonoma counties.

Date of Government Version: 09/30/2004  
Date Data Arrived at EDR: 10/20/2004  
Date Made Active in Reports: 11/19/2004  
Number of Days to Update: 30

Source: California Regional Water Quality Control Board San Francisco Bay Region (2)  
Telephone: 510-622-2433  
Last EDR Contact: 06/21/2010  
Next Scheduled EDR Contact: 10/04/2010  
Data Release Frequency: Quarterly

## LUST REG 1: Active Toxic Site Investigation

Del Norte, Humboldt, Lake, Mendocino, Modoc, Siskiyou, Sonoma, Trinity counties. For more current information, please refer to the State Water Resources Control Board's LUST database.

Date of Government Version: 02/01/2001  
Date Data Arrived at EDR: 02/28/2001  
Date Made Active in Reports: 03/29/2001  
Number of Days to Update: 29

Source: California Regional Water Quality Control Board North Coast (1)  
Telephone: 707-570-3769  
Last EDR Contact: 08/02/2010  
Next Scheduled EDR Contact: 11/15/2010  
Data Release Frequency: No Update Planned

## LUST: Geotracker's Leaking Underground Fuel Tank Report

Leaking Underground Storage Tank Incident Reports. LUST records contain an inventory of reported leaking underground storage tank incidents. Not all states maintain these records, and the information stored varies by state. For more information on a particular leaking underground storage tank sites, please contact the appropriate regulatory agency.

Date of Government Version: 07/23/2010  
Date Data Arrived at EDR: 07/23/2010  
Date Made Active in Reports: 08/12/2010  
Number of Days to Update: 20

Source: State Water Resources Control Board  
Telephone: see region list  
Last EDR Contact: 07/23/2010  
Next Scheduled EDR Contact: 10/04/2010  
Data Release Frequency: Quarterly

## LUST REG 8: Leaking Underground Storage Tanks

California Regional Water Quality Control Board Santa Ana Region (8). For more current information, please refer to the State Water Resources Control Board's LUST database.

# GOVERNMENT RECORDS SEARCHED / DATA CURRENCY TRACKING

Date of Government Version: 02/14/2005  
Date Data Arrived at EDR: 02/15/2005  
Date Made Active in Reports: 03/28/2005  
Number of Days to Update: 41

Source: California Regional Water Quality Control Board Santa Ana Region (8)  
Telephone: 909-782-4496  
Last EDR Contact: 07/19/2010  
Next Scheduled EDR Contact: 11/01/2010  
Data Release Frequency: Varies

## SLIC: Statewide SLIC Cases

The SLIC (Spills, Leaks, Investigations and Cleanup) program is designed to protect and restore water quality from spills, leaks, and similar discharges.

Date of Government Version: 07/23/2010  
Date Data Arrived at EDR: 07/23/2010  
Date Made Active in Reports: 08/12/2010  
Number of Days to Update: 20

Source: State Water Resources Control Board  
Telephone: 866-480-1028  
Last EDR Contact: 07/23/2010  
Next Scheduled EDR Contact: 10/04/2010  
Data Release Frequency: Varies

## SLIC REG 1: Active Toxic Site Investigations

The SLIC (Spills, Leaks, Investigations and Cleanup) program is designed to protect and restore water quality from spills, leaks, and similar discharges.

Date of Government Version: 04/03/2003  
Date Data Arrived at EDR: 04/07/2003  
Date Made Active in Reports: 04/25/2003  
Number of Days to Update: 18

Source: California Regional Water Quality Control Board, North Coast Region (1)  
Telephone: 707-576-2220  
Last EDR Contact: 08/02/2010  
Next Scheduled EDR Contact: 11/15/2010  
Data Release Frequency: No Update Planned

## SLIC REG 2: Spills, Leaks, Investigation & Cleanup Cost Recovery Listing

The SLIC (Spills, Leaks, Investigations and Cleanup) program is designed to protect and restore water quality from spills, leaks, and similar discharges.

Date of Government Version: 09/30/2004  
Date Data Arrived at EDR: 10/20/2004  
Date Made Active in Reports: 11/19/2004  
Number of Days to Update: 30

Source: Regional Water Quality Control Board San Francisco Bay Region (2)  
Telephone: 510-286-0457  
Last EDR Contact: 06/21/2010  
Next Scheduled EDR Contact: 10/04/2010  
Data Release Frequency: Quarterly

## SLIC REG 3: Spills, Leaks, Investigation & Cleanup Cost Recovery Listing

The SLIC (Spills, Leaks, Investigations and Cleanup) program is designed to protect and restore water quality from spills, leaks, and similar discharges.

Date of Government Version: 05/18/2006  
Date Data Arrived at EDR: 05/18/2006  
Date Made Active in Reports: 06/15/2006  
Number of Days to Update: 28

Source: California Regional Water Quality Control Board Central Coast Region (3)  
Telephone: 805-549-3147  
Last EDR Contact: 07/19/2010  
Next Scheduled EDR Contact: 11/01/2010  
Data Release Frequency: Semi-Annually

## SLIC REG 4: Spills, Leaks, Investigation & Cleanup Cost Recovery Listing

The SLIC (Spills, Leaks, Investigations and Cleanup) program is designed to protect and restore water quality from spills, leaks, and similar discharges.

Date of Government Version: 11/17/2004  
Date Data Arrived at EDR: 11/18/2004  
Date Made Active in Reports: 01/04/2005  
Number of Days to Update: 47

Source: Region Water Quality Control Board Los Angeles Region (4)  
Telephone: 213-576-6600  
Last EDR Contact: 07/07/2010  
Next Scheduled EDR Contact: 10/18/2010  
Data Release Frequency: Varies

## SLIC REG 5: Spills, Leaks, Investigation & Cleanup Cost Recovery Listing

The SLIC (Spills, Leaks, Investigations and Cleanup) program is designed to protect and restore water quality from spills, leaks, and similar discharges.

# GOVERNMENT RECORDS SEARCHED / DATA CURRENCY TRACKING

Date of Government Version: 04/01/2005  
Date Data Arrived at EDR: 04/05/2005  
Date Made Active in Reports: 04/21/2005  
Number of Days to Update: 16

Source: Regional Water Quality Control Board Central Valley Region (5)  
Telephone: 916-464-3291  
Last EDR Contact: 06/14/2010  
Next Scheduled EDR Contact: 09/27/2010  
Data Release Frequency: Semi-Annually

## SLIC REG 6V: Spills, Leaks, Investigation & Cleanup Cost Recovery Listing

The SLIC (Spills, Leaks, Investigations and Cleanup) program is designed to protect and restore water quality from spills, leaks, and similar discharges.

Date of Government Version: 05/24/2005  
Date Data Arrived at EDR: 05/25/2005  
Date Made Active in Reports: 06/16/2005  
Number of Days to Update: 22

Source: Regional Water Quality Control Board, Victorville Branch  
Telephone: 619-241-6583  
Last EDR Contact: 08/16/2010  
Next Scheduled EDR Contact: 11/29/2010  
Data Release Frequency: Semi-Annually

## SLIC REG 6L: SLIC Sites

The SLIC (Spills, Leaks, Investigations and Cleanup) program is designed to protect and restore water quality from spills, leaks, and similar discharges.

Date of Government Version: 09/07/2004  
Date Data Arrived at EDR: 09/07/2004  
Date Made Active in Reports: 10/12/2004  
Number of Days to Update: 35

Source: California Regional Water Quality Control Board, Lahontan Region  
Telephone: 530-542-5574  
Last EDR Contact: 08/16/2010  
Next Scheduled EDR Contact: 11/29/2010  
Data Release Frequency: No Update Planned

## SLIC REG 7: SLIC List

The SLIC (Spills, Leaks, Investigations and Cleanup) program is designed to protect and restore water quality from spills, leaks, and similar discharges.

Date of Government Version: 11/24/2004  
Date Data Arrived at EDR: 11/29/2004  
Date Made Active in Reports: 01/04/2005  
Number of Days to Update: 36

Source: California Regional Quality Control Board, Colorado River Basin Region  
Telephone: 760-346-7491  
Last EDR Contact: 08/02/2010  
Next Scheduled EDR Contact: 11/15/2010  
Data Release Frequency: No Update Planned

## SLIC REG 8: Spills, Leaks, Investigation & Cleanup Cost Recovery Listing

The SLIC (Spills, Leaks, Investigations and Cleanup) program is designed to protect and restore water quality from spills, leaks, and similar discharges.

Date of Government Version: 04/03/2008  
Date Data Arrived at EDR: 04/03/2008  
Date Made Active in Reports: 04/14/2008  
Number of Days to Update: 11

Source: California Region Water Quality Control Board Santa Ana Region (8)  
Telephone: 951-782-3298  
Last EDR Contact: 06/14/2010  
Next Scheduled EDR Contact: 09/27/2010  
Data Release Frequency: Semi-Annually

## SLIC REG 9: Spills, Leaks, Investigation & Cleanup Cost Recovery Listing

The SLIC (Spills, Leaks, Investigations and Cleanup) program is designed to protect and restore water quality from spills, leaks, and similar discharges.

Date of Government Version: 09/10/2007  
Date Data Arrived at EDR: 09/11/2007  
Date Made Active in Reports: 09/28/2007  
Number of Days to Update: 17

Source: California Regional Water Quality Control Board San Diego Region (9)  
Telephone: 858-467-2980  
Last EDR Contact: 08/09/2010  
Next Scheduled EDR Contact: 11/22/2010  
Data Release Frequency: Annually

## INDIAN LUST R10: Leaking Underground Storage Tanks on Indian Land

LUSTs on Indian land in Alaska, Idaho, Oregon and Washington.

# GOVERNMENT RECORDS SEARCHED / DATA CURRENCY TRACKING

Date of Government Version: 05/04/2010	Source: EPA Region 10
Date Data Arrived at EDR: 05/05/2010	Telephone: 206-553-2857
Date Made Active in Reports: 05/27/2010	Last EDR Contact: 08/02/2010
Number of Days to Update: 22	Next Scheduled EDR Contact: 11/15/2010
	Data Release Frequency: Quarterly

INDIAN LUST R1: Leaking Underground Storage Tanks on Indian Land  
A listing of leaking underground storage tank locations on Indian Land.

Date of Government Version: 02/19/2009	Source: EPA Region 1
Date Data Arrived at EDR: 02/19/2009	Telephone: 617-918-1313
Date Made Active in Reports: 03/16/2009	Last EDR Contact: 08/02/2010
Number of Days to Update: 25	Next Scheduled EDR Contact: 11/15/2010
	Data Release Frequency: Varies

INDIAN LUST R8: Leaking Underground Storage Tanks on Indian Land  
LUSTs on Indian land in Colorado, Montana, North Dakota, South Dakota, Utah and Wyoming.

Date of Government Version: 05/24/2010	Source: EPA Region 8
Date Data Arrived at EDR: 05/27/2010	Telephone: 303-312-6271
Date Made Active in Reports: 08/09/2010	Last EDR Contact: 08/02/2010
Number of Days to Update: 74	Next Scheduled EDR Contact: 11/15/2010
	Data Release Frequency: Quarterly

INDIAN LUST R6: Leaking Underground Storage Tanks on Indian Land  
LUSTs on Indian land in New Mexico and Oklahoma.

Date of Government Version: 05/03/2010	Source: EPA Region 6
Date Data Arrived at EDR: 05/05/2010	Telephone: 214-665-6597
Date Made Active in Reports: 05/27/2010	Last EDR Contact: 08/02/2010
Number of Days to Update: 22	Next Scheduled EDR Contact: 11/15/2010
	Data Release Frequency: Varies

INDIAN LUST R4: Leaking Underground Storage Tanks on Indian Land  
LUSTs on Indian land in Florida, Mississippi and North Carolina.

Date of Government Version: 05/19/2010	Source: EPA Region 4
Date Data Arrived at EDR: 05/21/2010	Telephone: 404-562-8677
Date Made Active in Reports: 08/09/2010	Last EDR Contact: 08/02/2010
Number of Days to Update: 80	Next Scheduled EDR Contact: 11/15/2010
	Data Release Frequency: Semi-Annually

INDIAN LUST R9: Leaking Underground Storage Tanks on Indian Land  
LUSTs on Indian land in Arizona, California, New Mexico and Nevada

Date of Government Version: 05/27/2010	Source: Environmental Protection Agency
Date Data Arrived at EDR: 05/28/2010	Telephone: 415-972-3372
Date Made Active in Reports: 08/09/2010	Last EDR Contact: 08/02/2010
Number of Days to Update: 73	Next Scheduled EDR Contact: 11/15/2010
	Data Release Frequency: Quarterly

INDIAN LUST R7: Leaking Underground Storage Tanks on Indian Land  
LUSTs on Indian land in Iowa, Kansas, and Nebraska

Date of Government Version: 11/04/2009	Source: EPA Region 7
Date Data Arrived at EDR: 05/04/2010	Telephone: 913-551-7003
Date Made Active in Reports: 07/07/2010	Last EDR Contact: 08/11/2010
Number of Days to Update: 64	Next Scheduled EDR Contact: 11/15/2010
	Data Release Frequency: Varies

***State and tribal registered storage tank lists***

# GOVERNMENT RECORDS SEARCHED / DATA CURRENCY TRACKING

## UST: Active UST Facilities

Active UST facilities gathered from the local regulatory agencies

Date of Government Version: 07/23/2010	Source: SWRCB
Date Data Arrived at EDR: 07/23/2010	Telephone: 916-480-1028
Date Made Active in Reports: 08/12/2010	Last EDR Contact: 06/23/2010
Number of Days to Update: 20	Next Scheduled EDR Contact: 10/04/2010
	Data Release Frequency: Semi-Annually

## AST: Aboveground Petroleum Storage Tank Facilities

Registered Aboveground Storage Tanks.

Date of Government Version: 08/01/2009	Source: State Water Resources Control Board
Date Data Arrived at EDR: 09/10/2009	Telephone: 916-341-5712
Date Made Active in Reports: 10/01/2009	Last EDR Contact: 07/12/2010
Number of Days to Update: 21	Next Scheduled EDR Contact: 10/25/2010
	Data Release Frequency: Quarterly

## INDIAN UST R10: Underground Storage Tanks on Indian Land

The Indian Underground Storage Tank (UST) database provides information about underground storage tanks on Indian land in EPA Region 10 (Alaska, Idaho, Oregon, Washington, and Tribal Nations).

Date of Government Version: 05/04/2010	Source: EPA Region 10
Date Data Arrived at EDR: 05/05/2010	Telephone: 206-553-2857
Date Made Active in Reports: 05/27/2010	Last EDR Contact: 08/02/2010
Number of Days to Update: 22	Next Scheduled EDR Contact: 11/15/2010
	Data Release Frequency: Quarterly

## INDIAN UST R9: Underground Storage Tanks on Indian Land

The Indian Underground Storage Tank (UST) database provides information about underground storage tanks on Indian land in EPA Region 9 (Arizona, California, Hawaii, Nevada, the Pacific Islands, and Tribal Nations).

Date of Government Version: 05/27/2010	Source: EPA Region 9
Date Data Arrived at EDR: 05/28/2010	Telephone: 415-972-3368
Date Made Active in Reports: 08/09/2010	Last EDR Contact: 08/02/2010
Number of Days to Update: 73	Next Scheduled EDR Contact: 11/15/2010
	Data Release Frequency: Quarterly

## INDIAN UST R8: Underground Storage Tanks on Indian Land

The Indian Underground Storage Tank (UST) database provides information about underground storage tanks on Indian land in EPA Region 8 (Colorado, Montana, North Dakota, South Dakota, Utah, Wyoming and 27 Tribal Nations).

Date of Government Version: 05/24/2010	Source: EPA Region 8
Date Data Arrived at EDR: 05/27/2010	Telephone: 303-312-6137
Date Made Active in Reports: 08/09/2010	Last EDR Contact: 08/02/2010
Number of Days to Update: 74	Next Scheduled EDR Contact: 11/15/2010
	Data Release Frequency: Quarterly

## INDIAN UST R7: Underground Storage Tanks on Indian Land

The Indian Underground Storage Tank (UST) database provides information about underground storage tanks on Indian land in EPA Region 7 (Iowa, Kansas, Missouri, Nebraska, and 9 Tribal Nations).

Date of Government Version: 04/01/2008	Source: EPA Region 7
Date Data Arrived at EDR: 12/30/2008	Telephone: 913-551-7003
Date Made Active in Reports: 03/16/2009	Last EDR Contact: 08/11/2010
Number of Days to Update: 76	Next Scheduled EDR Contact: 11/15/2010
	Data Release Frequency: Varies

## INDIAN UST R6: Underground Storage Tanks on Indian Land

The Indian Underground Storage Tank (UST) database provides information about underground storage tanks on Indian land in EPA Region 6 (Louisiana, Arkansas, Oklahoma, New Mexico, Texas and 65 Tribes).

# GOVERNMENT RECORDS SEARCHED / DATA CURRENCY TRACKING

Date of Government Version: 05/03/2010  
Date Data Arrived at EDR: 05/05/2010  
Date Made Active in Reports: 05/27/2010  
Number of Days to Update: 22

Source: EPA Region 6  
Telephone: 214-665-7591  
Last EDR Contact: 08/02/2010  
Next Scheduled EDR Contact: 11/15/2010  
Data Release Frequency: Semi-Annually

## INDIAN UST R5: Underground Storage Tanks on Indian Land

The Indian Underground Storage Tank (UST) database provides information about underground storage tanks on Indian land in EPA Region 5 (Michigan, Minnesota and Wisconsin and Tribal Nations).

Date of Government Version: 02/11/2010  
Date Data Arrived at EDR: 02/11/2010  
Date Made Active in Reports: 04/12/2010  
Number of Days to Update: 60

Source: EPA Region 5  
Telephone: 312-886-6136  
Last EDR Contact: 08/02/2010  
Next Scheduled EDR Contact: 11/15/2010  
Data Release Frequency: Varies

## INDIAN UST R4: Underground Storage Tanks on Indian Land

The Indian Underground Storage Tank (UST) database provides information about underground storage tanks on Indian land in EPA Region 4 (Alabama, Florida, Georgia, Kentucky, Mississippi, North Carolina, South Carolina, Tennessee and Tribal Nations)

Date of Government Version: 05/19/2010  
Date Data Arrived at EDR: 05/21/2010  
Date Made Active in Reports: 08/09/2010  
Number of Days to Update: 80

Source: EPA Region 4  
Telephone: 404-562-9424  
Last EDR Contact: 08/02/2010  
Next Scheduled EDR Contact: 11/15/2010  
Data Release Frequency: Semi-Annually

## INDIAN UST R1: Underground Storage Tanks on Indian Land

The Indian Underground Storage Tank (UST) database provides information about underground storage tanks on Indian land in EPA Region 1 (Connecticut, Maine, Massachusetts, New Hampshire, Rhode Island, Vermont and ten Tribal Nations).

Date of Government Version: 02/19/2009  
Date Data Arrived at EDR: 02/19/2009  
Date Made Active in Reports: 03/16/2009  
Number of Days to Update: 25

Source: EPA, Region 1  
Telephone: 617-918-1313  
Last EDR Contact: 08/02/2010  
Next Scheduled EDR Contact: 11/15/2010  
Data Release Frequency: Varies

## FEMA UST: Underground Storage Tank Listing

A listing of all FEMA owned underground storage tanks.

Date of Government Version: 01/01/2010  
Date Data Arrived at EDR: 02/16/2010  
Date Made Active in Reports: 04/12/2010  
Number of Days to Update: 55

Source: FEMA  
Telephone: 202-646-5797  
Last EDR Contact: 07/19/2010  
Next Scheduled EDR Contact: 11/01/2010  
Data Release Frequency: Varies

## **State and tribal voluntary cleanup sites**

### INDIAN VCP R7: Voluntary Cleanup Priority Listing

A listing of voluntary cleanup priority sites located on Indian Land located in Region 7.

Date of Government Version: 03/20/2008  
Date Data Arrived at EDR: 04/22/2008  
Date Made Active in Reports: 05/19/2008  
Number of Days to Update: 27

Source: EPA, Region 7  
Telephone: 913-551-7365  
Last EDR Contact: 04/20/2009  
Next Scheduled EDR Contact: 07/20/2009  
Data Release Frequency: Varies

### VCP: Voluntary Cleanup Program Properties

Contains low threat level properties with either confirmed or unconfirmed releases and the project proponents have request that DTSC oversee investigation and/or cleanup activities and have agreed to provide coverage for DTSC's costs.

# GOVERNMENT RECORDS SEARCHED / DATA CURRENCY TRACKING

Date of Government Version: 08/09/2010  
Date Data Arrived at EDR: 08/11/2010  
Date Made Active in Reports: 08/20/2010  
Number of Days to Update: 9

Source: Department of Toxic Substances Control  
Telephone: 916-323-3400  
Last EDR Contact: 08/11/2010  
Next Scheduled EDR Contact: 11/22/2010  
Data Release Frequency: Quarterly

## INDIAN VCP R1: Voluntary Cleanup Priority Listing

A listing of voluntary cleanup priority sites located on Indian Land located in Region 1.

Date of Government Version: 04/02/2008  
Date Data Arrived at EDR: 04/22/2008  
Date Made Active in Reports: 05/19/2008  
Number of Days to Update: 27

Source: EPA, Region 1  
Telephone: 617-918-1102  
Last EDR Contact: 07/08/2010  
Next Scheduled EDR Contact: 10/18/2010  
Data Release Frequency: Varies

## ADDITIONAL ENVIRONMENTAL RECORDS

### **Local Brownfield lists**

#### US BROWNFIELDS: A Listing of Brownfields Sites

Included in the listing are brownfields properties addresses by Cooperative Agreement Recipients and brownfields properties addressed by Targeted Brownfields Assessments. Targeted Brownfields Assessments-EPA's Targeted Brownfields Assessments (TBA) program is designed to help states, tribes, and municipalities--especially those without EPA Brownfields Assessment Demonstration Pilots--minimize the uncertainties of contamination often associated with brownfields. Under the TBA program, EPA provides funding and/or technical assistance for environmental assessments at brownfields sites throughout the country. Targeted Brownfields Assessments supplement and work with other efforts under EPA's Brownfields Initiative to promote cleanup and redevelopment of brownfields. Cooperative Agreement Recipients-States, political subdivisions, territories, and Indian tribes become Brownfields Cleanup Revolving Loan Fund (BCRLF) cooperative agreement recipients when they enter into BCRLF cooperative agreements with the U.S. EPA. EPA selects BCRLF cooperative agreement recipients based on a proposal and application process. BCRLF cooperative agreement recipients must use EPA funds provided through BCRLF cooperative agreement for specified brownfields-related cleanup activities.

Date of Government Version: 06/24/2010  
Date Data Arrived at EDR: 06/25/2010  
Date Made Active in Reports: 08/17/2010  
Number of Days to Update: 53

Source: Environmental Protection Agency  
Telephone: 202-566-2777  
Last EDR Contact: 06/25/2010  
Next Scheduled EDR Contact: 10/11/2010  
Data Release Frequency: Semi-Annually

### **Local Lists of Landfill / Solid Waste Disposal Sites**

#### ODI: Open Dump Inventory

An open dump is defined as a disposal facility that does not comply with one or more of the Part 257 or Part 258 Subtitle D Criteria.

Date of Government Version: 06/30/1985  
Date Data Arrived at EDR: 08/09/2004  
Date Made Active in Reports: 09/17/2004  
Number of Days to Update: 39

Source: Environmental Protection Agency  
Telephone: 800-424-9346  
Last EDR Contact: 06/09/2004  
Next Scheduled EDR Contact: N/A  
Data Release Frequency: No Update Planned

#### DEBRIS REGION 9: Torres Martinez Reservation Illegal Dump Site Locations

A listing of illegal dump sites location on the Torres Martinez Indian Reservation located in eastern Riverside County and northern Imperial County, California.

Date of Government Version: 01/12/2009  
Date Data Arrived at EDR: 05/07/2009  
Date Made Active in Reports: 09/21/2009  
Number of Days to Update: 137

Source: EPA, Region 9  
Telephone: 415-947-4219  
Last EDR Contact: 07/28/2010  
Next Scheduled EDR Contact: 09/20/2010  
Data Release Frequency: Varies



# GOVERNMENT RECORDS SEARCHED / DATA CURRENCY TRACKING

## WMUDS/SWAT: Waste Management Unit Database

Waste Management Unit Database System. WMUDS is used by the State Water Resources Control Board staff and the Regional Water Quality Control Boards for program tracking and inventory of waste management units. WMUDS is composed of the following databases: Facility Information, Scheduled Inspections Information, Waste Management Unit Information, SWAT Program Information, SWAT Report Summary Information, SWAT Report Summary Data, Chapter 15 (formerly Subchapter 15) Information, Chapter 15 Monitoring Parameters, TPCA Program Information, RCRA Program Information, Closure Information, and Interested Parties Information.

Date of Government Version: 04/01/2000	Source: State Water Resources Control Board
Date Data Arrived at EDR: 04/10/2000	Telephone: 916-227-4448
Date Made Active in Reports: 05/10/2000	Last EDR Contact: 08/16/2010
Number of Days to Update: 30	Next Scheduled EDR Contact: 11/29/2010
	Data Release Frequency: Quarterly

## SWRCY: Recycler Database

A listing of recycling facilities in California.

Date of Government Version: 06/24/2010	Source: Department of Conservation
Date Data Arrived at EDR: 06/25/2010	Telephone: 916-323-3836
Date Made Active in Reports: 07/09/2010	Last EDR Contact: 06/25/2010
Number of Days to Update: 14	Next Scheduled EDR Contact: 10/04/2010
	Data Release Frequency: Quarterly

## HAULERS: Registered Waste Tire Haulers Listing

A listing of registered waste tire haulers.

Date of Government Version: 07/19/2010	Source: Integrated Waste Management Board
Date Data Arrived at EDR: 07/21/2010	Telephone: 916-341-6422
Date Made Active in Reports: 08/12/2010	Last EDR Contact: 09/07/2010
Number of Days to Update: 22	Next Scheduled EDR Contact: 12/06/2010
	Data Release Frequency: Varies

## INDIAN ODI: Report on the Status of Open Dumps on Indian Lands

Location of open dumps on Indian land.

Date of Government Version: 12/31/1998	Source: Environmental Protection Agency
Date Data Arrived at EDR: 12/03/2007	Telephone: 703-308-8245
Date Made Active in Reports: 01/24/2008	Last EDR Contact: 09/07/2010
Number of Days to Update: 52	Next Scheduled EDR Contact: 11/22/2010
	Data Release Frequency: Varies

## **Local Lists of Hazardous waste / Contaminated Sites**

### US CDL: Clandestine Drug Labs

A listing of clandestine drug lab locations. The U.S. Department of Justice ("the Department") provides this web site as a public service. It contains addresses of some locations where law enforcement agencies reported they found chemicals or other items that indicated the presence of either clandestine drug laboratories or dumpsites. In most cases, the source of the entries is not the Department, and the Department has not verified the entry and does not guarantee its accuracy. Members of the public must verify the accuracy of all entries by, for example, contacting local law enforcement and local health departments.

Date of Government Version: 05/07/2010	Source: Drug Enforcement Administration
Date Data Arrived at EDR: 06/18/2010	Telephone: 202-307-1000
Date Made Active in Reports: 08/17/2010	Last EDR Contact: 03/08/2010
Number of Days to Update: 60	Next Scheduled EDR Contact: 09/20/2010
	Data Release Frequency: Quarterly

### HIST CAL-SITES: Calsites Database

The Calsites database contains potential or confirmed hazardous substance release properties. In 1996, California EPA reevaluated and significantly reduced the number of sites in the Calsites database. No longer updated by the state agency. It has been replaced by ENVIROSTOR.

# GOVERNMENT RECORDS SEARCHED / DATA CURRENCY TRACKING

Date of Government Version: 08/08/2005  
Date Data Arrived at EDR: 08/03/2006  
Date Made Active in Reports: 08/24/2006  
Number of Days to Update: 21

Source: Department of Toxic Substance Control  
Telephone: 916-323-3400  
Last EDR Contact: 02/23/2009  
Next Scheduled EDR Contact: 05/25/2009  
Data Release Frequency: No Update Planned

## SCH: School Property Evaluation Program

This category contains proposed and existing school sites that are being evaluated by DTSC for possible hazardous materials contamination. In some cases, these properties may be listed in the CalSites category depending on the level of threat to public health and safety or the environment they pose.

Date of Government Version: 08/09/2010  
Date Data Arrived at EDR: 08/11/2010  
Date Made Active in Reports: 08/20/2010  
Number of Days to Update: 9

Source: Department of Toxic Substances Control  
Telephone: 916-323-3400  
Last EDR Contact: 08/11/2010  
Next Scheduled EDR Contact: 11/22/2010  
Data Release Frequency: Quarterly

## TOXIC PITS: Toxic Pits Cleanup Act Sites

Toxic PITS Cleanup Act Sites. TOXIC PITS identifies sites suspected of containing hazardous substances where cleanup has not yet been completed.

Date of Government Version: 07/01/1995  
Date Data Arrived at EDR: 08/30/1995  
Date Made Active in Reports: 09/26/1995  
Number of Days to Update: 27

Source: State Water Resources Control Board  
Telephone: 916-227-4364  
Last EDR Contact: 01/26/2009  
Next Scheduled EDR Contact: 04/27/2009  
Data Release Frequency: No Update Planned

## CDL: Clandestine Drug Labs

A listing of drug lab locations. Listing of a location in this database does not indicate that any illegal drug lab materials were or were not present there, and does not constitute a determination that the location either requires or does not require additional cleanup work.

Date of Government Version: 12/31/2009  
Date Data Arrived at EDR: 02/25/2010  
Date Made Active in Reports: 03/04/2010  
Number of Days to Update: 7

Source: Department of Toxic Substances Control  
Telephone: 916-255-6504  
Last EDR Contact: 08/16/2010  
Next Scheduled EDR Contact: 10/18/2010  
Data Release Frequency: Varies

## US HIST CDL: National Clandestine Laboratory Register

A listing of clandestine drug lab locations. The U.S. Department of Justice ("the Department") provides this web site as a public service. It contains addresses of some locations where law enforcement agencies reported they found chemicals or other items that indicated the presence of either clandestine drug laboratories or dumpsites. In most cases, the source of the entries is not the Department, and the Department has not verified the entry and does not guarantee its accuracy. Members of the public must verify the accuracy of all entries by, for example, contacting local law enforcement and local health departments.

Date of Government Version: 09/01/2007  
Date Data Arrived at EDR: 11/19/2008  
Date Made Active in Reports: 03/30/2009  
Number of Days to Update: 131

Source: Drug Enforcement Administration  
Telephone: 202-307-1000  
Last EDR Contact: 03/23/2009  
Next Scheduled EDR Contact: 06/22/2009  
Data Release Frequency: No Update Planned

## **Local Lists of Registered Storage Tanks**

### CA FID UST: Facility Inventory Database

The Facility Inventory Database (FID) contains a historical listing of active and inactive underground storage tank locations from the State Water Resource Control Board. Refer to local/county source for current data.

Date of Government Version: 10/31/1994  
Date Data Arrived at EDR: 09/05/1995  
Date Made Active in Reports: 09/29/1995  
Number of Days to Update: 24

Source: California Environmental Protection Agency  
Telephone: 916-341-5851  
Last EDR Contact: 12/28/1998  
Next Scheduled EDR Contact: N/A  
Data Release Frequency: No Update Planned

# GOVERNMENT RECORDS SEARCHED / DATA CURRENCY TRACKING

## UST MENDOCINO: Mendocino County UST Database

A listing of underground storage tank locations in Mendocino County.

Date of Government Version: 09/23/2009	Source: Department of Public Health
Date Data Arrived at EDR: 09/23/2009	Telephone: 707-463-4466
Date Made Active in Reports: 10/01/2009	Last EDR Contact: 09/07/2010
Number of Days to Update: 8	Next Scheduled EDR Contact: 12/20/2010
	Data Release Frequency: Annually

## HIST UST: Hazardous Substance Storage Container Database

The Hazardous Substance Storage Container Database is a historical listing of UST sites. Refer to local/county source for current data.

Date of Government Version: 10/15/1990	Source: State Water Resources Control Board
Date Data Arrived at EDR: 01/25/1991	Telephone: 916-341-5851
Date Made Active in Reports: 02/12/1991	Last EDR Contact: 07/26/2001
Number of Days to Update: 18	Next Scheduled EDR Contact: N/A
	Data Release Frequency: No Update Planned

## SWEEPS UST: SWEEPS UST Listing

Statewide Environmental Evaluation and Planning System. This underground storage tank listing was updated and maintained by a company contacted by the SWRCB in the early 1990's. The listing is no longer updated or maintained. The local agency is the contact for more information on a site on the SWEEPS list.

Date of Government Version: 06/01/1994	Source: State Water Resources Control Board
Date Data Arrived at EDR: 07/07/2005	Telephone: N/A
Date Made Active in Reports: 08/11/2005	Last EDR Contact: 06/03/2005
Number of Days to Update: 35	Next Scheduled EDR Contact: N/A
	Data Release Frequency: No Update Planned

## Local Land Records

### LIENS 2: CERCLA Lien Information

A Federal CERCLA ("Superfund") lien can exist by operation of law at any site or property at which EPA has spent Superfund monies. These monies are spent to investigate and address releases and threatened releases of contamination. CERCLIS provides information as to the identity of these sites and properties.

Date of Government Version: 05/06/2010	Source: Environmental Protection Agency
Date Data Arrived at EDR: 05/11/2010	Telephone: 202-564-6023
Date Made Active in Reports: 08/09/2010	Last EDR Contact: 08/02/2010
Number of Days to Update: 90	Next Scheduled EDR Contact: 11/15/2010
	Data Release Frequency: Varies

### LUCIS: Land Use Control Information System

LUCIS contains records of land use control information pertaining to the former Navy Base Realignment and Closure properties.

Date of Government Version: 12/09/2005	Source: Department of the Navy
Date Data Arrived at EDR: 12/11/2006	Telephone: 843-820-7326
Date Made Active in Reports: 01/11/2007	Last EDR Contact: 09/08/2010
Number of Days to Update: 31	Next Scheduled EDR Contact: 12/06/2010
	Data Release Frequency: Varies

### LIENS: Environmental Liens Listing

A listing of property locations with environmental liens for California where DTSC is a lien holder.

Date of Government Version: 07/27/2010	Source: Department of Toxic Substances Control
Date Data Arrived at EDR: 08/13/2010	Telephone: 916-323-3400
Date Made Active in Reports: 08/20/2010	Last EDR Contact: 07/19/2010
Number of Days to Update: 7	Next Scheduled EDR Contact: 11/01/2010
	Data Release Frequency: Varies

# GOVERNMENT RECORDS SEARCHED / DATA CURRENCY TRACKING

## DEED: Deed Restriction Listing

Site Mitigation and Brownfields Reuse Program Facility Sites with Deed Restrictions & Hazardous Waste Management Program Facility Sites with Deed / Land Use Restriction. The DTSC Site Mitigation and Brownfields Reuse Program (SMBRP) list includes sites cleaned up under the program's oversight and generally does not include current or former hazardous waste facilities that required a hazardous waste facility permit. The list represents deed restrictions that are active. Some sites have multiple deed restrictions. The DTSC Hazardous Waste Management Program (HWMP) has developed a list of current or former hazardous waste facilities that have a recorded land use restriction at the local county recorder's office. The land use restrictions on this list were required by the DTSC HWMP as a result of the presence of hazardous substances that remain on site after the facility (or part of the facility) has been closed or cleaned up. The types of land use restriction include deed notice, deed restriction, or a land use restriction that binds current and future owners.

Date of Government Version: 06/14/2010	Source: Department of Toxic Substances Control
Date Data Arrived at EDR: 06/15/2010	Telephone: 916-323-3400
Date Made Active in Reports: 07/07/2010	Last EDR Contact: 06/15/2010
Number of Days to Update: 22	Next Scheduled EDR Contact: 09/27/2010
	Data Release Frequency: Semi-Annually

## **Records of Emergency Release Reports**

### HMIRS: Hazardous Materials Information Reporting System

Hazardous Materials Incident Report System. HMIRS contains hazardous material spill incidents reported to DOT.

Date of Government Version: 04/06/2010	Source: U.S. Department of Transportation
Date Data Arrived at EDR: 04/07/2010	Telephone: 202-366-4555
Date Made Active in Reports: 05/27/2010	Last EDR Contact: 07/09/2010
Number of Days to Update: 50	Next Scheduled EDR Contact: 10/18/2010
	Data Release Frequency: Annually

### CHMIRS: California Hazardous Material Incident Report System

California Hazardous Material Incident Reporting System. CHMIRS contains information on reported hazardous material incidents (accidental releases or spills).

Date of Government Version: 12/31/2009	Source: Office of Emergency Services
Date Data Arrived at EDR: 07/21/2010	Telephone: 916-845-8400
Date Made Active in Reports: 08/20/2010	Last EDR Contact: 08/02/2010
Number of Days to Update: 30	Next Scheduled EDR Contact: 11/15/2010
	Data Release Frequency: Varies

### LDS: Land Disposal Sites Listing

The Land Disposal program regulates of waste discharge to land for treatment, storage and disposal in waste management units.

Date of Government Version: 07/23/2010	Source: State Water Quality Control Board
Date Data Arrived at EDR: 07/23/2010	Telephone: 866-480-1028
Date Made Active in Reports: 08/12/2010	Last EDR Contact: 07/23/2010
Number of Days to Update: 20	Next Scheduled EDR Contact: 10/04/2010
	Data Release Frequency: Quarterly

### MCS: Military Cleanup Sites Listing

The State Water Resources Control Board and nine Regional Water Quality Control Boards partner with the Department of Defense (DoD) through the Defense and State Memorandum of Agreement (DSMOA) to oversee the investigation and remediation of water quality issues at military facilities.

Date of Government Version: 07/23/2010	Source: State Water Resources Control Board
Date Data Arrived at EDR: 07/23/2010	Telephone: 866-480-1028
Date Made Active in Reports: 08/12/2010	Last EDR Contact: 07/23/2010
Number of Days to Update: 20	Next Scheduled EDR Contact: 10/04/2010
	Data Release Frequency: Quarterly

## **Other Ascertainable Records**

# GOVERNMENT RECORDS SEARCHED / DATA CURRENCY TRACKING

## RCRA-NonGen: RCRA - Non Generators

RCRAInfo is EPA's comprehensive information system, providing access to data supporting the Resource Conservation and Recovery Act (RCRA) of 1976 and the Hazardous and Solid Waste Amendments (HSWA) of 1984. The database includes selective information on sites which generate, transport, store, treat and/or dispose of hazardous waste as defined by the Resource Conservation and Recovery Act (RCRA). Non-Generators do not presently generate hazardous waste.

Date of Government Version: 02/17/2010	Source: Environmental Protection Agency
Date Data Arrived at EDR: 02/19/2010	Telephone: (415) 495-8895
Date Made Active in Reports: 05/17/2010	Last EDR Contact: 08/19/2010
Number of Days to Update: 87	Next Scheduled EDR Contact: 10/18/2010
	Data Release Frequency: Varies

## DOT OPS: Incident and Accident Data

Department of Transportation, Office of Pipeline Safety Incident and Accident data.

Date of Government Version: 01/12/2010	Source: Department of Transportation, Office of Pipeline Safety
Date Data Arrived at EDR: 02/09/2010	Telephone: 202-366-4595
Date Made Active in Reports: 04/12/2010	Last EDR Contact: 08/11/2010
Number of Days to Update: 62	Next Scheduled EDR Contact: 11/22/2010
	Data Release Frequency: Varies

## DOD: Department of Defense Sites

This data set consists of federally owned or administered lands, administered by the Department of Defense, that have any area equal to or greater than 640 acres of the United States, Puerto Rico, and the U.S. Virgin Islands.

Date of Government Version: 12/31/2005	Source: USGS
Date Data Arrived at EDR: 11/10/2006	Telephone: 703-692-8801
Date Made Active in Reports: 01/11/2007	Last EDR Contact: 07/22/2010
Number of Days to Update: 62	Next Scheduled EDR Contact: 11/01/2010
	Data Release Frequency: Semi-Annually

## FUDS: Formerly Used Defense Sites

The listing includes locations of Formerly Used Defense Sites properties where the US Army Corps of Engineers is actively working or will take necessary cleanup actions.

Date of Government Version: 12/31/2008	Source: U.S. Army Corps of Engineers
Date Data Arrived at EDR: 09/30/2009	Telephone: 202-528-4285
Date Made Active in Reports: 12/01/2009	Last EDR Contact: 08/12/2010
Number of Days to Update: 62	Next Scheduled EDR Contact: 09/27/2010
	Data Release Frequency: Varies

## CONSENT: Superfund (CERCLA) Consent Decrees

Major legal settlements that establish responsibility and standards for cleanup at NPL (Superfund) sites. Released periodically by United States District Courts after settlement by parties to litigation matters.

Date of Government Version: 04/11/2010	Source: Department of Justice, Consent Decree Library
Date Data Arrived at EDR: 04/19/2010	Telephone: Varies
Date Made Active in Reports: 05/17/2010	Last EDR Contact: 07/08/2010
Number of Days to Update: 28	Next Scheduled EDR Contact: 10/18/2010
	Data Release Frequency: Varies

## ROD: Records Of Decision

Record of Decision. ROD documents mandate a permanent remedy at an NPL (Superfund) site containing technical and health information to aid in the cleanup.

Date of Government Version: 06/01/2010	Source: EPA
Date Data Arrived at EDR: 06/16/2010	Telephone: 703-416-0223
Date Made Active in Reports: 08/17/2010	Last EDR Contact: 06/16/2010
Number of Days to Update: 62	Next Scheduled EDR Contact: 09/27/2010
	Data Release Frequency: Annually

# GOVERNMENT RECORDS SEARCHED / DATA CURRENCY TRACKING

## UMTRA: Uranium Mill Tailings Sites

Uranium ore was mined by private companies for federal government use in national defense programs. When the mills shut down, large piles of the sand-like material (mill tailings) remain after uranium has been extracted from the ore. Levels of human exposure to radioactive materials from the piles are low; however, in some cases tailings were used as construction materials before the potential health hazards of the tailings were recognized.

Date of Government Version: 01/05/2009	Source: Department of Energy
Date Data Arrived at EDR: 05/07/2009	Telephone: 505-845-0011
Date Made Active in Reports: 05/08/2009	Last EDR Contact: 09/01/2010
Number of Days to Update: 1	Next Scheduled EDR Contact: 12/13/2010
	Data Release Frequency: Varies

## MINES: Mines Master Index File

Contains all mine identification numbers issued for mines active or opened since 1971. The data also includes violation information.

Date of Government Version: 05/07/2010	Source: Department of Labor, Mine Safety and Health Administration
Date Data Arrived at EDR: 06/09/2010	Telephone: 303-231-5959
Date Made Active in Reports: 08/30/2010	Last EDR Contact: 09/09/2010
Number of Days to Update: 82	Next Scheduled EDR Contact: 12/20/2010
	Data Release Frequency: Semi-Annually

## TRIS: Toxic Chemical Release Inventory System

Toxic Release Inventory System. TRIS identifies facilities which release toxic chemicals to the air, water and land in reportable quantities under SARA Title III Section 313.

Date of Government Version: 12/31/2008	Source: EPA
Date Data Arrived at EDR: 01/13/2010	Telephone: 202-566-0250
Date Made Active in Reports: 02/18/2010	Last EDR Contact: 09/01/2010
Number of Days to Update: 36	Next Scheduled EDR Contact: 12/13/2010
	Data Release Frequency: Annually

## TSCA: Toxic Substances Control Act

Toxic Substances Control Act. TSCA identifies manufacturers and importers of chemical substances included on the TSCA Chemical Substance Inventory list. It includes data on the production volume of these substances by plant site.

Date of Government Version: 12/31/2002	Source: EPA
Date Data Arrived at EDR: 04/14/2006	Telephone: 202-260-5521
Date Made Active in Reports: 05/30/2006	Last EDR Contact: 07/07/2010
Number of Days to Update: 46	Next Scheduled EDR Contact: 10/11/2010
	Data Release Frequency: Every 4 Years

## FTTS: FIFRA/ TSCA Tracking System - FIFRA (Federal Insecticide, Fungicide, & Rodenticide Act)/TSCA (Toxic Substances Control Act)

FTTS tracks administrative cases and pesticide enforcement actions and compliance activities related to FIFRA, TSCA and EPCRA (Emergency Planning and Community Right-to-Know Act). To maintain currency, EDR contacts the Agency on a quarterly basis.

Date of Government Version: 04/09/2009	Source: EPA/Office of Prevention, Pesticides and Toxic Substances
Date Data Arrived at EDR: 04/16/2009	Telephone: 202-566-1667
Date Made Active in Reports: 05/11/2009	Last EDR Contact: 08/30/2010
Number of Days to Update: 25	Next Scheduled EDR Contact: 12/13/2010
	Data Release Frequency: Quarterly

## FTTS INSP: FIFRA/ TSCA Tracking System - FIFRA (Federal Insecticide, Fungicide, & Rodenticide Act)/TSCA (Toxic Substances Control Act)

A listing of FIFRA/TSCA Tracking System (FTTS) inspections and enforcements.

Date of Government Version: 04/09/2009	Source: EPA
Date Data Arrived at EDR: 04/16/2009	Telephone: 202-566-1667
Date Made Active in Reports: 05/11/2009	Last EDR Contact: 08/30/2010
Number of Days to Update: 25	Next Scheduled EDR Contact: 12/13/2010
	Data Release Frequency: Quarterly

# GOVERNMENT RECORDS SEARCHED / DATA CURRENCY TRACKING

## HIST FTTS: FIFRA/TSCA Tracking System Administrative Case Listing

A complete administrative case listing from the FIFRA/TSCA Tracking System (FTTS) for all ten EPA regions. The information was obtained from the National Compliance Database (NCDB). NCDB supports the implementation of FIFRA (Federal Insecticide, Fungicide, and Rodenticide Act) and TSCA (Toxic Substances Control Act). Some EPA regions are now closing out records. Because of that, and the fact that some EPA regions are not providing EPA Headquarters with updated records, it was decided to create a HIST FTTS database. It included records that may not be included in the newer FTTS database updates. This database is no longer updated.

Date of Government Version: 10/19/2006	Source: Environmental Protection Agency
Date Data Arrived at EDR: 03/01/2007	Telephone: 202-564-2501
Date Made Active in Reports: 04/10/2007	Last EDR Contact: 12/17/2007
Number of Days to Update: 40	Next Scheduled EDR Contact: 03/17/2008
	Data Release Frequency: No Update Planned

## HIST FTTS INSP: FIFRA/TSCA Tracking System Inspection & Enforcement Case Listing

A complete inspection and enforcement case listing from the FIFRA/TSCA Tracking System (FTTS) for all ten EPA regions. The information was obtained from the National Compliance Database (NCDB). NCDB supports the implementation of FIFRA (Federal Insecticide, Fungicide, and Rodenticide Act) and TSCA (Toxic Substances Control Act). Some EPA regions are now closing out records. Because of that, and the fact that some EPA regions are not providing EPA Headquarters with updated records, it was decided to create a HIST FTTS database. It included records that may not be included in the newer FTTS database updates. This database is no longer updated.

Date of Government Version: 10/19/2006	Source: Environmental Protection Agency
Date Data Arrived at EDR: 03/01/2007	Telephone: 202-564-2501
Date Made Active in Reports: 04/10/2007	Last EDR Contact: 12/17/2008
Number of Days to Update: 40	Next Scheduled EDR Contact: 03/17/2008
	Data Release Frequency: No Update Planned

## SSTS: Section 7 Tracking Systems

Section 7 of the Federal Insecticide, Fungicide and Rodenticide Act, as amended (92 Stat. 829) requires all registered pesticide-producing establishments to submit a report to the Environmental Protection Agency by March 1st each year. Each establishment must report the types and amounts of pesticides, active ingredients and devices being produced, and those having been produced and sold or distributed in the past year.

Date of Government Version: 12/31/2008	Source: EPA
Date Data Arrived at EDR: 01/06/2010	Telephone: 202-564-4203
Date Made Active in Reports: 02/10/2010	Last EDR Contact: 08/16/2010
Number of Days to Update: 35	Next Scheduled EDR Contact: 11/15/2010
	Data Release Frequency: Annually

## ICIS: Integrated Compliance Information System

The Integrated Compliance Information System (ICIS) supports the information needs of the national enforcement and compliance program as well as the unique needs of the National Pollutant Discharge Elimination System (NPDES) program.

Date of Government Version: 04/24/2010	Source: Environmental Protection Agency
Date Data Arrived at EDR: 04/29/2010	Telephone: 202-564-5088
Date Made Active in Reports: 05/17/2010	Last EDR Contact: 06/25/2010
Number of Days to Update: 18	Next Scheduled EDR Contact: 10/11/2010
	Data Release Frequency: Quarterly

## PADS: PCB Activity Database System

PCB Activity Database. PADS Identifies generators, transporters, commercial storers and/or brokers and disposers of PCB's who are required to notify the EPA of such activities.

Date of Government Version: 02/01/2010	Source: EPA
Date Data Arrived at EDR: 04/22/2010	Telephone: 202-566-0500
Date Made Active in Reports: 08/09/2010	Last EDR Contact: 07/30/2010
Number of Days to Update: 109	Next Scheduled EDR Contact: 11/01/2010
	Data Release Frequency: Annually

## GOVERNMENT RECORDS SEARCHED / DATA CURRENCY TRACKING

### MLTS: Material Licensing Tracking System

MLTS is maintained by the Nuclear Regulatory Commission and contains a list of approximately 8,100 sites which possess or use radioactive materials and which are subject to NRC licensing requirements. To maintain currency, EDR contacts the Agency on a quarterly basis.

Date of Government Version: 03/18/2010	Source: Nuclear Regulatory Commission
Date Data Arrived at EDR: 04/06/2010	Telephone: 301-415-7169
Date Made Active in Reports: 05/27/2010	Last EDR Contact: 06/14/2010
Number of Days to Update: 51	Next Scheduled EDR Contact: 09/27/2010
	Data Release Frequency: Quarterly

### RADINFO: Radiation Information Database

The Radiation Information Database (RADINFO) contains information about facilities that are regulated by U.S. Environmental Protection Agency (EPA) regulations for radiation and radioactivity.

Date of Government Version: 07/13/2010	Source: Environmental Protection Agency
Date Data Arrived at EDR: 07/14/2010	Telephone: 202-343-9775
Date Made Active in Reports: 08/09/2010	Last EDR Contact: 07/14/2010
Number of Days to Update: 26	Next Scheduled EDR Contact: 10/25/2010
	Data Release Frequency: Quarterly

### FINDS: Facility Index System/Facility Registry System

Facility Index System. FINDS contains both facility information and 'pointers' to other sources that contain more detail. EDR includes the following FINDS databases in this report: PCS (Permit Compliance System), AIRS (Aerometric Information Retrieval System), DOCKET (Enforcement Docket used to manage and track information on civil judicial enforcement cases for all environmental statutes), FURS (Federal Underground Injection Control), C-DOCKET (Criminal Docket System used to track criminal enforcement actions for all environmental statutes), FFIS (Federal Facilities Information System), STATE (State Environmental Laws and Statutes), and PADS (PCB Activity Data System).

Date of Government Version: 04/14/2010	Source: EPA
Date Data Arrived at EDR: 04/16/2010	Telephone: (415) 947-8000
Date Made Active in Reports: 05/27/2010	Last EDR Contact: 07/07/2010
Number of Days to Update: 41	Next Scheduled EDR Contact: 09/27/2010
	Data Release Frequency: Quarterly

### RAATS: RCRA Administrative Action Tracking System

RCRA Administration Action Tracking System. RAATS contains records based on enforcement actions issued under RCRA pertaining to major violators and includes administrative and civil actions brought by the EPA. For administration actions after September 30, 1995, data entry in the RAATS database was discontinued. EPA will retain a copy of the database for historical records. It was necessary to terminate RAATS because a decrease in agency resources made it impossible to continue to update the information contained in the database.

Date of Government Version: 04/17/1995	Source: EPA
Date Data Arrived at EDR: 07/03/1995	Telephone: 202-564-4104
Date Made Active in Reports: 08/07/1995	Last EDR Contact: 06/02/2008
Number of Days to Update: 35	Next Scheduled EDR Contact: 09/01/2008
	Data Release Frequency: No Update Planned

### BRS: Biennial Reporting System

The Biennial Reporting System is a national system administered by the EPA that collects data on the generation and management of hazardous waste. BRS captures detailed data from two groups: Large Quantity Generators (LQG) and Treatment, Storage, and Disposal Facilities.

Date of Government Version: 12/31/2007	Source: EPA/NTIS
Date Data Arrived at EDR: 02/25/2010	Telephone: 800-424-9346
Date Made Active in Reports: 05/12/2010	Last EDR Contact: 08/24/2010
Number of Days to Update: 76	Next Scheduled EDR Contact: 12/06/2010
	Data Release Frequency: Biennially



# GOVERNMENT RECORDS SEARCHED / DATA CURRENCY TRACKING

## CA BOND EXP. PLAN: Bond Expenditure Plan

Department of Health Services developed a site-specific expenditure plan as the basis for an appropriation of Hazardous Substance Cleanup Bond Act funds. It is not updated.

Date of Government Version: 01/01/1989  
Date Data Arrived at EDR: 07/27/1994  
Date Made Active in Reports: 08/02/1994  
Number of Days to Update: 6

Source: Department of Health Services  
Telephone: 916-255-2118  
Last EDR Contact: 05/31/1994  
Next Scheduled EDR Contact: N/A  
Data Release Frequency: No Update Planned

## CA WDS: Waste Discharge System

Sites which have been issued waste discharge requirements.

Date of Government Version: 06/19/2007  
Date Data Arrived at EDR: 06/20/2007  
Date Made Active in Reports: 06/29/2007  
Number of Days to Update: 9

Source: State Water Resources Control Board  
Telephone: 916-341-5227  
Last EDR Contact: 08/30/2010  
Next Scheduled EDR Contact: 12/13/2010  
Data Release Frequency: Quarterly

## NPDES: NPDES Permits Listing

A listing of NPDES permits, including stormwater.

Date of Government Version: 05/21/2010  
Date Data Arrived at EDR: 05/25/2010  
Date Made Active in Reports: 07/07/2010  
Number of Days to Update: 43

Source: State Water Resources Control Board  
Telephone: 916-445-9379  
Last EDR Contact: 08/24/2010  
Next Scheduled EDR Contact: 12/06/2010  
Data Release Frequency: Quarterly

## CORTESE: "Cortese" Hazardous Waste & Substances Sites List

The sites for the list are designated by the State Water Resource Control Board (LUST), the Integrated Waste Board (SWF/LS), and the Department of Toxic Substances Control (Cal-Sites). This listing is no longer updated by the state agency.

Date of Government Version: 07/08/2010  
Date Data Arrived at EDR: 07/09/2010  
Date Made Active in Reports: 08/12/2010  
Number of Days to Update: 34

Source: CAL EPA/Office of Emergency Information  
Telephone: 916-323-3400  
Last EDR Contact: 07/09/2010  
Next Scheduled EDR Contact: 10/18/2010  
Data Release Frequency: Quarterly

## HIST CORTESE: Hazardous Waste & Substance Site List

The sites for the list are designated by the State Water Resource Control Board [LUST], the Integrated Waste Board [SWF/LS], and the Department of Toxic Substances Control [CAL SITES].

Date of Government Version: 04/01/2001  
Date Data Arrived at EDR: 01/22/2009  
Date Made Active in Reports: 04/08/2009  
Number of Days to Update: 76

Source: Department of Toxic Substances Control  
Telephone: 916-323-3400  
Last EDR Contact: 01/22/2009  
Next Scheduled EDR Contact: N/A  
Data Release Frequency: No Update Planned

## NOTIFY 65: Proposition 65 Records

Proposition 65 Notification Records. NOTIFY 65 contains facility notifications about any release which could impact drinking water and thereby expose the public to a potential health risk.

Date of Government Version: 10/21/1993  
Date Data Arrived at EDR: 11/01/1993  
Date Made Active in Reports: 11/19/1993  
Number of Days to Update: 18

Source: State Water Resources Control Board  
Telephone: 916-445-3846  
Last EDR Contact: 06/25/2010  
Next Scheduled EDR Contact: 10/11/2010  
Data Release Frequency: No Update Planned

# GOVERNMENT RECORDS SEARCHED / DATA CURRENCY TRACKING

## DRYCLEANERS: Cleaner Facilities

A list of drycleaner related facilities that have EPA ID numbers. These are facilities with certain SIC codes: power laundries, family and commercial; garment pressing and cleaner's agents; linen supply; coin-operated laundries and cleaning; drycleaning plants, except rugs; carpet and upholster cleaning; industrial launderers; laundry and garment services.

Date of Government Version: 12/22/2009  
Date Data Arrived at EDR: 01/25/2010  
Date Made Active in Reports: 01/29/2010  
Number of Days to Update: 4

Source: Department of Toxic Substance Control  
Telephone: 916-327-4498  
Last EDR Contact: 07/21/2010  
Next Scheduled EDR Contact: 09/27/2010  
Data Release Frequency: Annually

## WIP: Well Investigation Program Case List

Well Investigation Program case in the San Gabriel and San Fernando Valley area.

Date of Government Version: 07/03/2009  
Date Data Arrived at EDR: 07/21/2009  
Date Made Active in Reports: 08/03/2009  
Number of Days to Update: 13

Source: Los Angeles Water Quality Control Board  
Telephone: 213-576-6726  
Last EDR Contact: 07/09/2010  
Next Scheduled EDR Contact: 10/18/2010  
Data Release Frequency: Varies

## HAZNET: Facility and Manifest Data

Facility and Manifest Data. The data is extracted from the copies of hazardous waste manifests received each year by the DTSC. The annual volume of manifests is typically 700,000 - 1,000,000 annually, representing approximately 350,000 - 500,000 shipments. Data are from the manifests submitted without correction, and therefore many contain some invalid values for data elements such as generator ID, TSD ID, waste category, and disposal method.

Date of Government Version: 12/31/2009  
Date Data Arrived at EDR: 07/07/2010  
Date Made Active in Reports: 08/12/2010  
Number of Days to Update: 36

Source: California Environmental Protection Agency  
Telephone: 916-255-1136  
Last EDR Contact: 07/21/2010  
Next Scheduled EDR Contact: 11/01/2010  
Data Release Frequency: Annually

## EMI: Emissions Inventory Data

Toxics and criteria pollutant emissions data collected by the ARB and local air pollution agencies.

Date of Government Version: 12/31/2007  
Date Data Arrived at EDR: 07/14/2009  
Date Made Active in Reports: 07/23/2009  
Number of Days to Update: 9

Source: California Air Resources Board  
Telephone: 916-322-2990  
Last EDR Contact: 07/09/2010  
Next Scheduled EDR Contact: 10/11/2010  
Data Release Frequency: Varies

## INDIAN RESERV: Indian Reservations

This map layer portrays Indian administered lands of the United States that have any area equal to or greater than 640 acres.

Date of Government Version: 12/31/2005  
Date Data Arrived at EDR: 12/08/2006  
Date Made Active in Reports: 01/11/2007  
Number of Days to Update: 34

Source: USGS  
Telephone: 202-208-3710  
Last EDR Contact: 07/22/2010  
Next Scheduled EDR Contact: 11/01/2010  
Data Release Frequency: Semi-Annually

## SCRD DRYCLEANERS: State Coalition for Remediation of Drycleaners Listing

The State Coalition for Remediation of Drycleaners was established in 1998, with support from the U.S. EPA Office of Superfund Remediation and Technology Innovation. It is comprised of representatives of states with established drycleaner remediation programs. Currently the member states are Alabama, Connecticut, Florida, Illinois, Kansas, Minnesota, Missouri, North Carolina, Oregon, South Carolina, Tennessee, Texas, and Wisconsin.

Date of Government Version: 05/12/2010  
Date Data Arrived at EDR: 05/13/2010  
Date Made Active in Reports: 08/17/2010  
Number of Days to Update: 96

Source: Environmental Protection Agency  
Telephone: 615-532-8599  
Last EDR Contact: 08/23/2010  
Next Scheduled EDR Contact: 11/08/2010  
Data Release Frequency: Varies

## GOVERNMENT RECORDS SEARCHED / DATA CURRENCY TRACKING

### PROC: Certified Processors Database

A listing of certified processors.

Date of Government Version: 06/24/2010  
Date Data Arrived at EDR: 06/25/2010  
Date Made Active in Reports: 07/09/2010  
Number of Days to Update: 14

Source: Department of Conservation  
Telephone: 916-323-3836  
Last EDR Contact: 06/24/2010  
Next Scheduled EDR Contact: 10/04/2010  
Data Release Frequency: Quarterly

### MWMP: Medical Waste Management Program Listing

The Medical Waste Management Program (MWMP) ensures the proper handling and disposal of medical waste by permitting and inspecting medical waste Offsite Treatment Facilities (PDF) and Transfer Stations (PDF) throughout the state. MWMP also oversees all Medical Waste Transporters.

Date of Government Version: 05/27/2010  
Date Data Arrived at EDR: 06/16/2010  
Date Made Active in Reports: 07/09/2010  
Number of Days to Update: 23

Source: Department of Public Health  
Telephone: 916-558-1784  
Last EDR Contact: 06/14/2010  
Next Scheduled EDR Contact: 09/27/2010  
Data Release Frequency: Varies

### COAL ASH DOE: Sleam-Electric Plan Operation Data

A listing of power plants that store ash in surface ponds.

Date of Government Version: 12/31/2005  
Date Data Arrived at EDR: 08/07/2009  
Date Made Active in Reports: 10/22/2009  
Number of Days to Update: 76

Source: Department of Energy  
Telephone: 202-586-8719  
Last EDR Contact: 07/21/2010  
Next Scheduled EDR Contact: 11/01/2010  
Data Release Frequency: Varies

### COAL ASH EPA: Coal Combustion Residues Surface Impoundments List

A listing of coal combustion residues surface impoundments with high hazard potential ratings.

Date of Government Version: 11/09/2009  
Date Data Arrived at EDR: 12/18/2009  
Date Made Active in Reports: 02/10/2010  
Number of Days to Update: 54

Source: Environmental Protection Agency  
Telephone: N/A  
Last EDR Contact: 06/14/2010  
Next Scheduled EDR Contact: 09/27/2010  
Data Release Frequency: Varies

### HWT: Registered Hazardous Waste Transporter Database

A listing of hazardous waste transporters. In California, unless specifically exempted, it is unlawful for any person to transport hazardous wastes unless the person holds a valid registration issued by DTSC. A hazardous waste transporter registration is valid for one year and is assigned a unique registration number.

Date of Government Version: 07/21/2010  
Date Data Arrived at EDR: 07/21/2010  
Date Made Active in Reports: 08/12/2010  
Number of Days to Update: 22

Source: Department of Toxic Substances Control  
Telephone: 916-440-7145  
Last EDR Contact: 07/21/2010  
Next Scheduled EDR Contact: 11/01/2010  
Data Release Frequency: Quarterly

### HWP: EnviroStor Permitted Facilities Listing

Detailed information on permitted hazardous waste facilities and corrective action ("cleanups") tracked in EnviroStor.

Date of Government Version: 08/09/2010  
Date Data Arrived at EDR: 08/11/2010  
Date Made Active in Reports: 08/20/2010  
Number of Days to Update: 9

Source: Department of Toxic Substances Control  
Telephone: 916-323-3400  
Last EDR Contact: 08/11/2010  
Next Scheduled EDR Contact: 11/22/2010  
Data Release Frequency: Quarterly

### FINANCIAL ASSURANCE 2: Financial Assurance Information Listing

A listing of financial assurance information for solid waste facilities. Financial assurance is intended to ensure that resources are available to pay for the cost of closure, post-closure care, and corrective measures if the owner or operator of a regulated facility is unable or unwilling to pay.

# GOVERNMENT RECORDS SEARCHED / DATA CURRENCY TRACKING

Date of Government Version: 07/16/2010  
Date Data Arrived at EDR: 07/19/2010  
Date Made Active in Reports: 08/12/2010  
Number of Days to Update: 24

Source: California Integrated Waste Management Board  
Telephone: 916-341-6066  
Last EDR Contact: 09/07/2010  
Next Scheduled EDR Contact: 12/06/2010  
Data Release Frequency: Varies

## FINANCIAL ASSURANCE: Financial Assurance Information Listing

Financial Assurance information

Date of Government Version: 03/01/2007  
Date Data Arrived at EDR: 06/01/2007  
Date Made Active in Reports: 06/29/2007  
Number of Days to Update: 28

Source: Department of Toxic Substances Control  
Telephone: 916-255-3628  
Last EDR Contact: 08/13/2010  
Next Scheduled EDR Contact: 11/15/2010  
Data Release Frequency: Varies

## FEDLAND: Federal and Indian Lands

Federally and Indian administrated lands of the United States. Lands included are administrated by: Army Corps of Engineers, Bureau of Reclamation, National Wild and Scenic River, National Wildlife Refuge, Public Domain Land, Wilderness, Wilderness Study Area, Wildlife Management Area, Bureau of Indian Affairs, Bureau of Land Management, Department of Justice, Forest Service, Fish and Wildlife Service, National Park Service.

Date of Government Version: 12/31/2005  
Date Data Arrived at EDR: 02/06/2006  
Date Made Active in Reports: 01/11/2007  
Number of Days to Update: 339

Source: U.S. Geological Survey  
Telephone: 888-275-8747  
Last EDR Contact: 07/22/2010  
Next Scheduled EDR Contact: 11/01/2010  
Data Release Frequency: N/A

## PCB TRANSFORMER: PCB Transformer Registration Database

The database of PCB transformer registrations that includes all PCB registration submittals.

Date of Government Version: 01/01/2008  
Date Data Arrived at EDR: 02/18/2009  
Date Made Active in Reports: 05/29/2009  
Number of Days to Update: 100

Source: Environmental Protection Agency  
Telephone: 202-566-0517  
Last EDR Contact: 08/10/2010  
Next Scheduled EDR Contact: 11/15/2010  
Data Release Frequency: Varies

## EDR PROPRIETARY RECORDS

### *EDR Proprietary Records*

#### Manufactured Gas Plants: EDR Proprietary Manufactured Gas Plants

The EDR Proprietary Manufactured Gas Plant Database includes records of coal gas plants (manufactured gas plants) compiled by EDR's researchers. Manufactured gas sites were used in the United States from the 1800's to 1950's to produce a gas that could be distributed and used as fuel. These plants used whale oil, rosin, coal, or a mixture of coal, oil, and water that also produced a significant amount of waste. Many of the byproducts of the gas production, such as coal tar (oily waste containing volatile and non-volatile chemicals), sludges, oils and other compounds are potentially hazardous to human health and the environment. The byproduct from this process was frequently disposed of directly at the plant site and can remain or spread slowly, serving as a continuous source of soil and groundwater contamination.

Date of Government Version: N/A  
Date Data Arrived at EDR: N/A  
Date Made Active in Reports: N/A  
Number of Days to Update: N/A

Source: EDR, Inc.  
Telephone: N/A  
Last EDR Contact: N/A  
Next Scheduled EDR Contact: N/A  
Data Release Frequency: No Update Planned

#### EDR Historical Auto Stations: EDR Proprietary Historic Gas Stations

EDR has searched selected national collections of business directories and has collected listings of potential gas station/filling station/service station sites that were available to EDR researchers. EDR's review was limited to those categories of sources that might, in EDR's opinion, include gas station/filling station/service station establishments. The categories reviewed included, but were not limited to gas, gas station, gasoline station, filling station, auto, automobile repair, auto service station, service station, etc.

# GOVERNMENT RECORDS SEARCHED / DATA CURRENCY TRACKING

Date of Government Version: N/A  
Date Data Arrived at EDR: N/A  
Date Made Active in Reports: N/A  
Number of Days to Update: N/A

Source: EDR, Inc.  
Telephone: N/A  
Last EDR Contact: N/A  
Next Scheduled EDR Contact: N/A  
Data Release Frequency: Varies

## EDR Historical Cleaners: EDR Proprietary Historic Dry Cleaners

EDR has searched selected national collections of business directories and has collected listings of potential dry cleaner sites that were available to EDR researchers. EDR's review was limited to those categories of sources that might, in EDR's opinion, include dry cleaning establishments. The categories reviewed included, but were not limited to dry cleaners, cleaners, laundry, laundromat, cleaning/laundry, wash & dry etc.

Date of Government Version: N/A  
Date Data Arrived at EDR: N/A  
Date Made Active in Reports: N/A  
Number of Days to Update: N/A

Source: EDR, Inc.  
Telephone: N/A  
Last EDR Contact: N/A  
Next Scheduled EDR Contact: N/A  
Data Release Frequency: Varies

## COUNTY RECORDS

### ALAMEDA COUNTY:

#### Contaminated Sites

A listing of contaminated sites overseen by the Toxic Release Program (oil and groundwater contamination from chemical releases and spills) and the Leaking Underground Storage Tank Program (soil and ground water contamination from leaking petroleum USTs).

Date of Government Version: 07/14/2010  
Date Data Arrived at EDR: 07/16/2010  
Date Made Active in Reports: 08/12/2010  
Number of Days to Update: 27

Source: Alameda County Environmental Health Services  
Telephone: 510-567-6700  
Last EDR Contact: 07/07/2010  
Next Scheduled EDR Contact: 10/18/2010  
Data Release Frequency: Semi-Annually

#### Underground Tanks

Underground storage tank sites located in Alameda county.

Date of Government Version: 07/14/2010  
Date Data Arrived at EDR: 07/16/2010  
Date Made Active in Reports: 08/12/2010  
Number of Days to Update: 27

Source: Alameda County Environmental Health Services  
Telephone: 510-567-6700  
Last EDR Contact: 07/07/2010  
Next Scheduled EDR Contact: 10/18/2010  
Data Release Frequency: Semi-Annually

### CONTRA COSTA COUNTY:

#### Site List

List includes sites from the underground tank, hazardous waste generator and business plan/2185 programs.

Date of Government Version: 08/16/2010  
Date Data Arrived at EDR: 08/17/2010  
Date Made Active in Reports: 08/20/2010  
Number of Days to Update: 3

Source: Contra Costa Health Services Department  
Telephone: 925-646-2286  
Last EDR Contact: 08/09/2010  
Next Scheduled EDR Contact: 11/22/2010  
Data Release Frequency: Semi-Annually

### FRESNO COUNTY:

#### CUPA Resources List

Certified Unified Program Agency. CUPA's are responsible for implementing a unified hazardous materials and hazardous waste management regulatory program. The agency provides oversight of businesses that deal with hazardous materials, operate underground storage tanks or aboveground storage tanks.

# GOVERNMENT RECORDS SEARCHED / DATA CURRENCY TRACKING

Date of Government Version: 07/19/2010  
Date Data Arrived at EDR: 07/21/2010  
Date Made Active in Reports: 08/12/2010  
Number of Days to Update: 22

Source: Dept. of Community Health  
Telephone: 559-445-3271  
Last EDR Contact: 07/19/2010  
Next Scheduled EDR Contact: 11/01/2010  
Data Release Frequency: Semi-Annually

## KERN COUNTY:

### Underground Storage Tank Sites & Tank Listing Kern County Sites and Tanks Listing.

Date of Government Version: 06/24/2010  
Date Data Arrived at EDR: 06/24/2010  
Date Made Active in Reports: 07/09/2010  
Number of Days to Update: 15

Source: Kern County Environment Health Services Department  
Telephone: 661-862-8700  
Last EDR Contact: 08/30/2010  
Next Scheduled EDR Contact: 11/29/2010  
Data Release Frequency: Quarterly

## LOS ANGELES COUNTY:

### San Gabriel Valley Areas of Concern

San Gabriel Valley areas where VOC contamination is at or above the MCL as designated by region 9 EPA office.

Date of Government Version: 03/30/2009  
Date Data Arrived at EDR: 03/31/2009  
Date Made Active in Reports: 10/23/2009  
Number of Days to Update: 206

Source: EPA Region 9  
Telephone: 415-972-3178  
Last EDR Contact: 06/25/2010  
Next Scheduled EDR Contact: 10/11/2010  
Data Release Frequency: No Update Planned

### HMS: Street Number List

Industrial Waste and Underground Storage Tank Sites.

Date of Government Version: 12/31/2009  
Date Data Arrived at EDR: 04/13/2010  
Date Made Active in Reports: 05/18/2010  
Number of Days to Update: 35

Source: Department of Public Works  
Telephone: 626-458-3517  
Last EDR Contact: 07/19/2010  
Next Scheduled EDR Contact: 11/01/2010  
Data Release Frequency: Semi-Annually

### List of Solid Waste Facilities

Solid Waste Facilities in Los Angeles County.

Date of Government Version: 07/26/2010  
Date Data Arrived at EDR: 08/10/2010  
Date Made Active in Reports: 08/20/2010  
Number of Days to Update: 10

Source: La County Department of Public Works  
Telephone: 818-458-5185  
Last EDR Contact: 07/26/2010  
Next Scheduled EDR Contact: 11/08/2010  
Data Release Frequency: Varies

### City of Los Angeles Landfills

Landfills owned and maintained by the City of Los Angeles.

Date of Government Version: 03/05/2009  
Date Data Arrived at EDR: 03/10/2009  
Date Made Active in Reports: 04/08/2009  
Number of Days to Update: 29

Source: Engineering & Construction Division  
Telephone: 213-473-7869  
Last EDR Contact: 08/25/2010  
Next Scheduled EDR Contact: 12/06/2010  
Data Release Frequency: Varies

### Site Mitigation List

Industrial sites that have had some sort of spill or complaint.

# GOVERNMENT RECORDS SEARCHED / DATA CURRENCY TRACKING

Date of Government Version: 02/09/2010  
Date Data Arrived at EDR: 02/12/2010  
Date Made Active in Reports: 03/04/2010  
Number of Days to Update: 20

Source: Community Health Services  
Telephone: 323-890-7806  
Last EDR Contact: 07/26/2010  
Next Scheduled EDR Contact: 11/08/2010  
Data Release Frequency: Annually

City of El Segundo Underground Storage Tank  
Underground storage tank sites located in El Segundo city.

Date of Government Version: 07/27/2010  
Date Data Arrived at EDR: 07/28/2010  
Date Made Active in Reports: 08/12/2010  
Number of Days to Update: 15

Source: City of El Segundo Fire Department  
Telephone: 310-524-2236  
Last EDR Contact: 07/26/2010  
Next Scheduled EDR Contact: 11/08/2010  
Data Release Frequency: Semi-Annually

City of Long Beach Underground Storage Tank  
Underground storage tank sites located in the city of Long Beach.

Date of Government Version: 03/28/2003  
Date Data Arrived at EDR: 10/23/2003  
Date Made Active in Reports: 11/26/2003  
Number of Days to Update: 34

Source: City of Long Beach Fire Department  
Telephone: 562-570-2563  
Last EDR Contact: 08/02/2010  
Next Scheduled EDR Contact: 11/15/2010  
Data Release Frequency: Annually

City of Torrance Underground Storage Tank  
Underground storage tank sites located in the city of Torrance.

Date of Government Version: 07/07/2010  
Date Data Arrived at EDR: 07/30/2010  
Date Made Active in Reports: 08/12/2010  
Number of Days to Update: 13

Source: City of Torrance Fire Department  
Telephone: 310-618-2973  
Last EDR Contact: 07/19/2010  
Next Scheduled EDR Contact: 11/01/2010  
Data Release Frequency: Semi-Annually

## MARIN COUNTY:

Underground Storage Tank Sites  
Currently permitted USTs in Marin County.

Date of Government Version: 04/19/2010  
Date Data Arrived at EDR: 04/30/2010  
Date Made Active in Reports: 05/18/2010  
Number of Days to Update: 18

Source: Public Works Department Waste Management  
Telephone: 415-499-6647  
Last EDR Contact: 07/12/2010  
Next Scheduled EDR Contact: 10/25/2010  
Data Release Frequency: Semi-Annually

## NAPA COUNTY:

Sites With Reported Contamination  
A listing of leaking underground storage tank sites located in Napa county.

Date of Government Version: 07/09/2008  
Date Data Arrived at EDR: 07/09/2008  
Date Made Active in Reports: 07/31/2008  
Number of Days to Update: 22

Source: Napa County Department of Environmental Management  
Telephone: 707-253-4269  
Last EDR Contact: 09/07/2010  
Next Scheduled EDR Contact: 12/20/2010  
Data Release Frequency: No Update Planned

Closed and Operating Underground Storage Tank Sites  
Underground storage tank sites located in Napa county.

# GOVERNMENT RECORDS SEARCHED / DATA CURRENCY TRACKING

Date of Government Version: 01/15/2008  
Date Data Arrived at EDR: 01/16/2008  
Date Made Active in Reports: 02/08/2008  
Number of Days to Update: 23

Source: Napa County Department of Environmental Management  
Telephone: 707-253-4269  
Last EDR Contact: 09/07/2010  
Next Scheduled EDR Contact: 12/20/2010  
Data Release Frequency: No Update Planned

## ORANGE COUNTY:

### List of Industrial Site Cleanups

Petroleum and non-petroleum spills.

Date of Government Version: 05/05/2010  
Date Data Arrived at EDR: 05/21/2010  
Date Made Active in Reports: 07/07/2010  
Number of Days to Update: 47

Source: Health Care Agency  
Telephone: 714-834-3446  
Last EDR Contact: 08/17/2010  
Next Scheduled EDR Contact: 11/29/2010  
Data Release Frequency: Annually

### List of Underground Storage Tank Cleanups

Orange County Underground Storage Tank Cleanups (LUST).

Date of Government Version: 05/05/2010  
Date Data Arrived at EDR: 05/21/2010  
Date Made Active in Reports: 07/07/2010  
Number of Days to Update: 47

Source: Health Care Agency  
Telephone: 714-834-3446  
Last EDR Contact: 08/17/2010  
Next Scheduled EDR Contact: 11/29/2010  
Data Release Frequency: Quarterly

### List of Underground Storage Tank Facilities

Orange County Underground Storage Tank Facilities (UST).

Date of Government Version: 02/03/2010  
Date Data Arrived at EDR: 02/12/2010  
Date Made Active in Reports: 02/23/2010  
Number of Days to Update: 11

Source: Health Care Agency  
Telephone: 714-834-3446  
Last EDR Contact: 08/17/2010  
Next Scheduled EDR Contact: 11/29/2010  
Data Release Frequency: Quarterly

## PLACER COUNTY:

### Master List of Facilities

List includes aboveground tanks, underground tanks and cleanup sites.

Date of Government Version: 06/22/2010  
Date Data Arrived at EDR: 06/24/2010  
Date Made Active in Reports: 07/09/2010  
Number of Days to Update: 15

Source: Placer County Health and Human Services  
Telephone: 530-889-7312  
Last EDR Contact: 06/14/2010  
Next Scheduled EDR Contact: 09/27/2010  
Data Release Frequency: Semi-Annually

## RIVERSIDE COUNTY:

### Listing of Underground Tank Cleanup Sites

Riverside County Underground Storage Tank Cleanup Sites (LUST).

Date of Government Version: 08/04/2010  
Date Data Arrived at EDR: 08/13/2010  
Date Made Active in Reports: 08/20/2010  
Number of Days to Update: 7

Source: Department of Public Health  
Telephone: 951-358-5055  
Last EDR Contact: 07/07/2010  
Next Scheduled EDR Contact: 10/11/2010  
Data Release Frequency: Quarterly



# GOVERNMENT RECORDS SEARCHED / DATA CURRENCY TRACKING

## Underground Storage Tank Tank List

Underground storage tank sites located in Riverside county.

Date of Government Version: 04/19/2010	Source: Health Services Agency
Date Data Arrived at EDR: 04/19/2010	Telephone: 951-358-5055
Date Made Active in Reports: 05/18/2010	Last EDR Contact: 07/07/2010
Number of Days to Update: 29	Next Scheduled EDR Contact: 10/11/2010
	Data Release Frequency: Quarterly

## SACRAMENTO COUNTY:

### Toxic Site Clean-Up List

List of sites where unauthorized releases of potentially hazardous materials have occurred.

Date of Government Version: 06/30/2010	Source: Sacramento County Environmental Management
Date Data Arrived at EDR: 07/21/2010	Telephone: 916-875-8406
Date Made Active in Reports: 08/12/2010	Last EDR Contact: 07/22/2010
Number of Days to Update: 22	Next Scheduled EDR Contact: 10/25/2010
	Data Release Frequency: Quarterly

### Master Hazardous Materials Facility List

Any business that has hazardous materials on site - hazardous material storage sites, underground storage tanks, waste generators.

Date of Government Version: 07/26/2010	Source: Sacramento County Environmental Management
Date Data Arrived at EDR: 08/16/2010	Telephone: 916-875-8406
Date Made Active in Reports: 08/20/2010	Last EDR Contact: 07/22/2010
Number of Days to Update: 4	Next Scheduled EDR Contact: 10/25/2010
	Data Release Frequency: Quarterly

## SAN BERNARDINO COUNTY:

### Hazardous Material Permits

This listing includes underground storage tanks, medical waste handlers/generators, hazardous materials handlers, hazardous waste generators, and waste oil generators/handlers.

Date of Government Version: 06/09/2010	Source: San Bernardino County Fire Department Hazardous Materials Division
Date Data Arrived at EDR: 06/11/2010	Telephone: 909-387-3041
Date Made Active in Reports: 07/09/2010	Last EDR Contact: 08/16/2010
Number of Days to Update: 28	Next Scheduled EDR Contact: 11/29/2010
	Data Release Frequency: Quarterly

## SAN DIEGO COUNTY:

### Hazardous Materials Management Division Database

The database includes: HE58 - This report contains the business name, site address, business phone number, establishment 'H' permit number, type of permit, and the business status. HE17 - In addition to providing the same information provided in the HE58 listing, HE17 provides inspection dates, violations received by the establishment, hazardous waste generated, the quantity, method of storage, treatment/disposal of waste and the hauler, and information on underground storage tanks. Unauthorized Release List - Includes a summary of environmental contamination cases in San Diego County (underground tank cases, non-tank cases, groundwater contamination, and soil contamination are included.)

Date of Government Version: 07/16/2008	Source: Hazardous Materials Management Division
Date Data Arrived at EDR: 10/29/2008	Telephone: 619-338-2268
Date Made Active in Reports: 11/26/2008	Last EDR Contact: 06/23/2010
Number of Days to Update: 28	Next Scheduled EDR Contact: 09/27/2010
	Data Release Frequency: Quarterly

# GOVERNMENT RECORDS SEARCHED / DATA CURRENCY TRACKING

## Solid Waste Facilities

San Diego County Solid Waste Facilities.

Date of Government Version: 10/01/2009  
Date Data Arrived at EDR: 12/04/2009  
Date Made Active in Reports: 01/18/2010  
Number of Days to Update: 45

Source: Department of Health Services  
Telephone: 619-338-2209  
Last EDR Contact: 08/02/2010  
Next Scheduled EDR Contact: 11/15/2010  
Data Release Frequency: Varies

## Environmental Case Listing

The listing contains all underground tank release cases and projects pertaining to properties contaminated with hazardous substances that are actively under review by the Site Assessment and Mitigation Program.

Date of Government Version: 03/23/2010  
Date Data Arrived at EDR: 06/15/2010  
Date Made Active in Reports: 07/09/2010  
Number of Days to Update: 24

Source: San Diego County Department of Environmental Health  
Telephone: 619-338-2371  
Last EDR Contact: 06/15/2010  
Next Scheduled EDR Contact: 09/27/2010  
Data Release Frequency: Varies

## SAN FRANCISCO COUNTY:

### Local Oversight Facilities

A listing of leaking underground storage tank sites located in San Francisco county.

Date of Government Version: 09/19/2008  
Date Data Arrived at EDR: 09/19/2008  
Date Made Active in Reports: 09/29/2008  
Number of Days to Update: 10

Source: Department Of Public Health San Francisco County  
Telephone: 415-252-3920  
Last EDR Contact: 08/16/2010  
Next Scheduled EDR Contact: 11/29/2010  
Data Release Frequency: Quarterly

### Underground Storage Tank Information

Underground storage tank sites located in San Francisco county.

Date of Government Version: 05/17/2010  
Date Data Arrived at EDR: 05/17/2010  
Date Made Active in Reports: 07/09/2010  
Number of Days to Update: 53

Source: Department of Public Health  
Telephone: 415-252-3920  
Last EDR Contact: 08/30/2010  
Next Scheduled EDR Contact: 11/29/2010  
Data Release Frequency: Quarterly

## SAN JOAQUIN COUNTY:

### San Joaquin Co. UST

A listing of underground storage tank locations in San Joaquin county.

Date of Government Version: 05/14/2010  
Date Data Arrived at EDR: 06/09/2010  
Date Made Active in Reports: 07/09/2010  
Number of Days to Update: 30

Source: Environmental Health Department  
Telephone: N/A  
Last EDR Contact: 07/07/2010  
Next Scheduled EDR Contact: 10/11/2010  
Data Release Frequency: Semi-Annually

## SAN MATEO COUNTY:

### Business Inventory

List includes Hazardous Materials Business Plan, hazardous waste generators, and underground storage tanks.

Date of Government Version: 07/15/2010  
Date Data Arrived at EDR: 07/16/2010  
Date Made Active in Reports: 08/12/2010  
Number of Days to Update: 27

Source: San Mateo County Environmental Health Services Division  
Telephone: 650-363-1921  
Last EDR Contact: 06/21/2010  
Next Scheduled EDR Contact: 10/04/2010  
Data Release Frequency: Annually

# GOVERNMENT RECORDS SEARCHED / DATA CURRENCY TRACKING

## Fuel Leak List

A listing of leaking underground storage tank sites located in San Mateo county.

Date of Government Version: 06/21/2010  
Date Data Arrived at EDR: 06/22/2010  
Date Made Active in Reports: 07/09/2010  
Number of Days to Update: 17

Source: San Mateo County Environmental Health Services Division  
Telephone: 650-363-1921  
Last EDR Contact: 06/21/2010  
Next Scheduled EDR Contact: 10/04/2010  
Data Release Frequency: Semi-Annually

## SANTA CLARA COUNTY:

### HIST LUST - Fuel Leak Site Activity Report

A listing of open and closed leaking underground storage tanks. This listing is no longer updated by the county. Leaking underground storage tanks are now handled by the Department of Environmental Health.

Date of Government Version: 03/29/2005  
Date Data Arrived at EDR: 03/30/2005  
Date Made Active in Reports: 04/21/2005  
Number of Days to Update: 22

Source: Santa Clara Valley Water District  
Telephone: 408-265-2600  
Last EDR Contact: 03/23/2009  
Next Scheduled EDR Contact: 06/22/2009  
Data Release Frequency: No Update Planned

### LOP Listing

A listing of leaking underground storage tanks located in Santa Clara county.

Date of Government Version: 05/29/2009  
Date Data Arrived at EDR: 06/01/2009  
Date Made Active in Reports: 06/15/2009  
Number of Days to Update: 14

Source: Department of Environmental Health  
Telephone: 408-918-3417  
Last EDR Contact: 09/07/2010  
Next Scheduled EDR Contact: 12/20/2010  
Data Release Frequency: Annually

### Hazardous Material Facilities

Hazardous material facilities, including underground storage tank sites.

Date of Government Version: 08/31/2009  
Date Data Arrived at EDR: 08/31/2009  
Date Made Active in Reports: 09/18/2009  
Number of Days to Update: 18

Source: City of San Jose Fire Department  
Telephone: 408-535-7694  
Last EDR Contact: 08/30/2010  
Next Scheduled EDR Contact: 11/29/2010  
Data Release Frequency: Annually

## SOLANO COUNTY:

### Leaking Underground Storage Tanks

A listing of leaking underground storage tank sites located in Solano county.

Date of Government Version: 06/07/2010  
Date Data Arrived at EDR: 06/22/2010  
Date Made Active in Reports: 07/09/2010  
Number of Days to Update: 17

Source: Solano County Department of Environmental Management  
Telephone: 707-784-6770  
Last EDR Contact: 09/07/2010  
Next Scheduled EDR Contact: 12/20/2010  
Data Release Frequency: Quarterly

### Underground Storage Tanks

Underground storage tank sites located in Solano county.

Date of Government Version: 06/07/2010  
Date Data Arrived at EDR: 06/23/2010  
Date Made Active in Reports: 07/09/2010  
Number of Days to Update: 16

Source: Solano County Department of Environmental Management  
Telephone: 707-784-6770  
Last EDR Contact: 09/07/2010  
Next Scheduled EDR Contact: 12/20/2010  
Data Release Frequency: Quarterly

## SONOMA COUNTY:

# GOVERNMENT RECORDS SEARCHED / DATA CURRENCY TRACKING

## Leaking Underground Storage Tank Sites

A listing of leaking underground storage tank sites located in Sonoma county.

Date of Government Version: 07/12/2010	Source: Department of Health Services
Date Data Arrived at EDR: 07/13/2010	Telephone: 707-565-6565
Date Made Active in Reports: 08/12/2010	Last EDR Contact: 07/07/2010
Number of Days to Update: 30	Next Scheduled EDR Contact: 10/18/2010
	Data Release Frequency: Quarterly

## SUTTER COUNTY:

### Underground Storage Tanks

Underground storage tank sites located in Sutter county.

Date of Government Version: 07/21/2010	Source: Sutter County Department of Agriculture
Date Data Arrived at EDR: 07/22/2010	Telephone: 530-822-7500
Date Made Active in Reports: 08/12/2010	Last EDR Contact: 07/14/2010
Number of Days to Update: 21	Next Scheduled EDR Contact: 09/27/2010
	Data Release Frequency: Semi-Annually

## VENTURA COUNTY:

### Business Plan, Hazardous Waste Producers, and Operating Underground Tanks

The BWT list indicates by site address whether the Environmental Health Division has Business Plan (B), Waste Producer (W), and/or Underground Tank (T) information.

Date of Government Version: 04/26/2010	Source: Ventura County Environmental Health Division
Date Data Arrived at EDR: 05/28/2010	Telephone: 805-654-2813
Date Made Active in Reports: 07/07/2010	Last EDR Contact: 08/24/2010
Number of Days to Update: 40	Next Scheduled EDR Contact: 12/06/2010
	Data Release Frequency: Quarterly

### Inventory of Illegal Abandoned and Inactive Sites

Ventura County Inventory of Closed, Illegal Abandoned, and Inactive Sites.

Date of Government Version: 08/01/2009	Source: Environmental Health Division
Date Data Arrived at EDR: 10/05/2009	Telephone: 805-654-2813
Date Made Active in Reports: 10/13/2009	Last EDR Contact: 08/30/2010
Number of Days to Update: 8	Next Scheduled EDR Contact: 11/15/2010
	Data Release Frequency: Annually

### Listing of Underground Tank Cleanup Sites

Ventura County Underground Storage Tank Cleanup Sites (LUST).

Date of Government Version: 05/29/2008	Source: Environmental Health Division
Date Data Arrived at EDR: 06/24/2008	Telephone: 805-654-2813
Date Made Active in Reports: 07/31/2008	Last EDR Contact: 08/24/2010
Number of Days to Update: 37	Next Scheduled EDR Contact: 12/06/2010
	Data Release Frequency: Quarterly

### Underground Tank Closed Sites List

Ventura County Operating Underground Storage Tank Sites (UST)/Underground Tank Closed Sites List.

Date of Government Version: 05/26/2010	Source: Environmental Health Division
Date Data Arrived at EDR: 06/24/2010	Telephone: 805-654-2813
Date Made Active in Reports: 07/09/2010	Last EDR Contact: 06/24/2010
Number of Days to Update: 15	Next Scheduled EDR Contact: 10/04/2010
	Data Release Frequency: Quarterly

## YOLO COUNTY:

# GOVERNMENT RECORDS SEARCHED / DATA CURRENCY TRACKING

Underground Storage Tank Comprehensive Facility Report  
Underground storage tank sites located in Yolo county.

Date of Government Version: 04/07/2010	Source: Yolo County Department of Health
Date Data Arrived at EDR: 04/13/2010	Telephone: 530-666-8646
Date Made Active in Reports: 05/18/2010	Last EDR Contact: 07/19/2010
Number of Days to Update: 35	Next Scheduled EDR Contact: 10/11/2010
	Data Release Frequency: Annually

## OTHER DATABASE(S)

Depending on the geographic area covered by this report, the data provided in these specialty databases may or may not be complete. For example, the existence of wetlands information data in a specific report does not mean that all wetlands in the area covered by the report are included. Moreover, the absence of any reported wetlands information does not necessarily mean that wetlands do not exist in the area covered by the report.

### CT MANIFEST: Hazardous Waste Manifest Data

Facility and manifest data. Manifest is a document that lists and tracks hazardous waste from the generator through transporters to a tsd facility.

Date of Government Version: 12/31/2007	Source: Department of Environmental Protection
Date Data Arrived at EDR: 08/26/2009	Telephone: 860-424-3375
Date Made Active in Reports: 09/11/2009	Last EDR Contact: 08/25/2010
Number of Days to Update: 16	Next Scheduled EDR Contact: 12/06/2010
	Data Release Frequency: Annually

### NJ MANIFEST: Manifest Information

Hazardous waste manifest information.

Date of Government Version: 12/31/2009	Source: Department of Environmental Protection
Date Data Arrived at EDR: 07/22/2010	Telephone: N/A
Date Made Active in Reports: 08/26/2010	Last EDR Contact: 07/22/2010
Number of Days to Update: 35	Next Scheduled EDR Contact: 11/01/2010
	Data Release Frequency: Annually

### NY MANIFEST: Facility and Manifest Data

Manifest is a document that lists and tracks hazardous waste from the generator through transporters to a TSD facility.

Date of Government Version: 04/30/2010	Source: Department of Environmental Conservation
Date Data Arrived at EDR: 05/13/2010	Telephone: 518-402-8651
Date Made Active in Reports: 06/21/2010	Last EDR Contact: 08/11/2010
Number of Days to Update: 39	Next Scheduled EDR Contact: 11/22/2010
	Data Release Frequency: Annually

### PA MANIFEST: Manifest Information

Hazardous waste manifest information.

Date of Government Version: 12/31/2008	Source: Department of Environmental Protection
Date Data Arrived at EDR: 12/01/2009	Telephone: 717-783-8990
Date Made Active in Reports: 12/14/2009	Last EDR Contact: 08/23/2010
Number of Days to Update: 13	Next Scheduled EDR Contact: 12/06/2010
	Data Release Frequency: Annually

### RI MANIFEST: Manifest information

Hazardous waste manifest information

Date of Government Version: 12/31/2009	Source: Department of Environmental Management
Date Data Arrived at EDR: 07/19/2010	Telephone: 401-222-2797
Date Made Active in Reports: 08/26/2010	Last EDR Contact: 08/30/2010
Number of Days to Update: 38	Next Scheduled EDR Contact: 12/13/2010
	Data Release Frequency: Annually

# GOVERNMENT RECORDS SEARCHED / DATA CURRENCY TRACKING

## WI MANIFEST: Manifest Information

Hazardous waste manifest information.

Date of Government Version: 12/31/2009

Date Data Arrived at EDR: 07/06/2010

Date Made Active in Reports: 07/26/2010

Number of Days to Update: 20

Source: Department of Natural Resources

Telephone: N/A

Last EDR Contact: 06/21/2010

Next Scheduled EDR Contact: 10/04/2010

Data Release Frequency: Annually

Oil/Gas Pipelines: This data was obtained by EDR from the USGS in 1994. It is referred to by USGS as GeoData Digital Line Graphs from 1:100,000-Scale Maps. It was extracted from the transportation category including some oil, but primarily gas pipelines.

## Electric Power Transmission Line Data

Source: Rextag Strategies Corp.

Telephone: (281) 769-2247

U.S. Electric Transmission and Power Plants Systems Digital GIS Data

Sensitive Receptors: There are individuals deemed sensitive receptors due to their fragile immune systems and special sensitivity to environmental discharges. These sensitive receptors typically include the elderly, the sick, and children. While the location of all sensitive receptors cannot be determined, EDR indicates those buildings and facilities - schools, daycares, hospitals, medical centers, and nursing homes - where individuals who are sensitive receptors are likely to be located.

## AHA Hospitals:

Source: American Hospital Association, Inc.

Telephone: 312-280-5991

The database includes a listing of hospitals based on the American Hospital Association's annual survey of hospitals.

## Medical Centers: Provider of Services Listing

Source: Centers for Medicare & Medicaid Services

Telephone: 410-786-3000

A listing of hospitals with Medicare provider number, produced by Centers of Medicare & Medicaid Services, a federal agency within the U.S. Department of Health and Human Services.

## Nursing Homes

Source: National Institutes of Health

Telephone: 301-594-6248

Information on Medicare and Medicaid certified nursing homes in the United States.

## Public Schools

Source: National Center for Education Statistics

Telephone: 202-502-7300

The National Center for Education Statistics' primary database on elementary and secondary public education in the United States. It is a comprehensive, annual, national statistical database of all public elementary and secondary schools and school districts, which contains data that are comparable across all states.

## Private Schools

Source: National Center for Education Statistics

Telephone: 202-502-7300

The National Center for Education Statistics' primary database on private school locations in the United States.

## Daycare Centers: Licensed Facilities

Source: Department of Social Services

Telephone: 916-657-4041

Flood Zone Data: This data, available in select counties across the country, was obtained by EDR in 2003 & 2009 from the Federal Emergency Management Agency (FEMA). Data depicts 100-year and 500-year flood zones as defined by FEMA.

NWI: National Wetlands Inventory. This data, available in select counties across the country, was obtained by EDR in 2002 and 2005 from the U.S. Fish and Wildlife Service.

## Scanned Digital USGS 7.5' Topographic Map (DRG)

Source: United States Geologic Survey

A digital raster graphic (DRG) is a scanned image of a U.S. Geological Survey topographic map. The map images are made by scanning published paper maps on high-resolution scanners. The raster image is georeferenced and fit to the Universal Transverse Mercator (UTM) projection.

# GOVERNMENT RECORDS SEARCHED / DATA CURRENCY TRACKING

## STREET AND ADDRESS INFORMATION

© 2010 Tele Atlas North America, Inc. All rights reserved. This material is proprietary and the subject of copyright protection and other intellectual property rights owned by or licensed to Tele Atlas North America, Inc. The use of this material is subject to the terms of a license agreement. You will be held liable for any unauthorized copying or disclosure of this material.

## GEOCHECK<sup>®</sup> - PHYSICAL SETTING SOURCE ADDENDUM

### TARGET PROPERTY ADDRESS

BIG GUN QUARRY  
5255 PACIFIC STREET  
ROCKLIN, CA 95677

### TARGET PROPERTY COORDINATES

Latitude (North):	38.79010 - 38° 47' 24.4"
Longitude (West):	121.2364 - 121° 14' 11.0"
Universal Transverse Mercator:	Zone 10
UTM X (Meters):	653172.6
UTM Y (Meters):	4294754.0
Elevation:	261 ft. above sea level

### USGS TOPOGRAPHIC MAP

Target Property Map:	38121-G2 ROCKLIN, CA
Most Recent Revision:	1981
West Map:	38121-G3 ROSEVILLE, CA
Most Recent Revision:	1992

EDR's GeoCheck Physical Setting Source Addendum is provided to assist the environmental professional in forming an opinion about the impact of potential contaminant migration.

Assessment of the impact of contaminant migration generally has two principle investigative components:

1. Groundwater flow direction, and
2. Groundwater flow velocity.

Groundwater flow direction may be impacted by surface topography, hydrology, hydrogeology, characteristics of the soil, and nearby wells. Groundwater flow velocity is generally impacted by the nature of the geologic strata.



# GEOCHECK® - PHYSICAL SETTING SOURCE SUMMARY

## GROUNDWATER FLOW DIRECTION INFORMATION

Groundwater flow direction for a particular site is best determined by a qualified environmental professional using site-specific well data. If such data is not reasonably ascertainable, it may be necessary to rely on other sources of information, such as surface topographic information, hydrologic information, hydrogeologic data collected on nearby properties, and regional groundwater flow information (from deep aquifers).

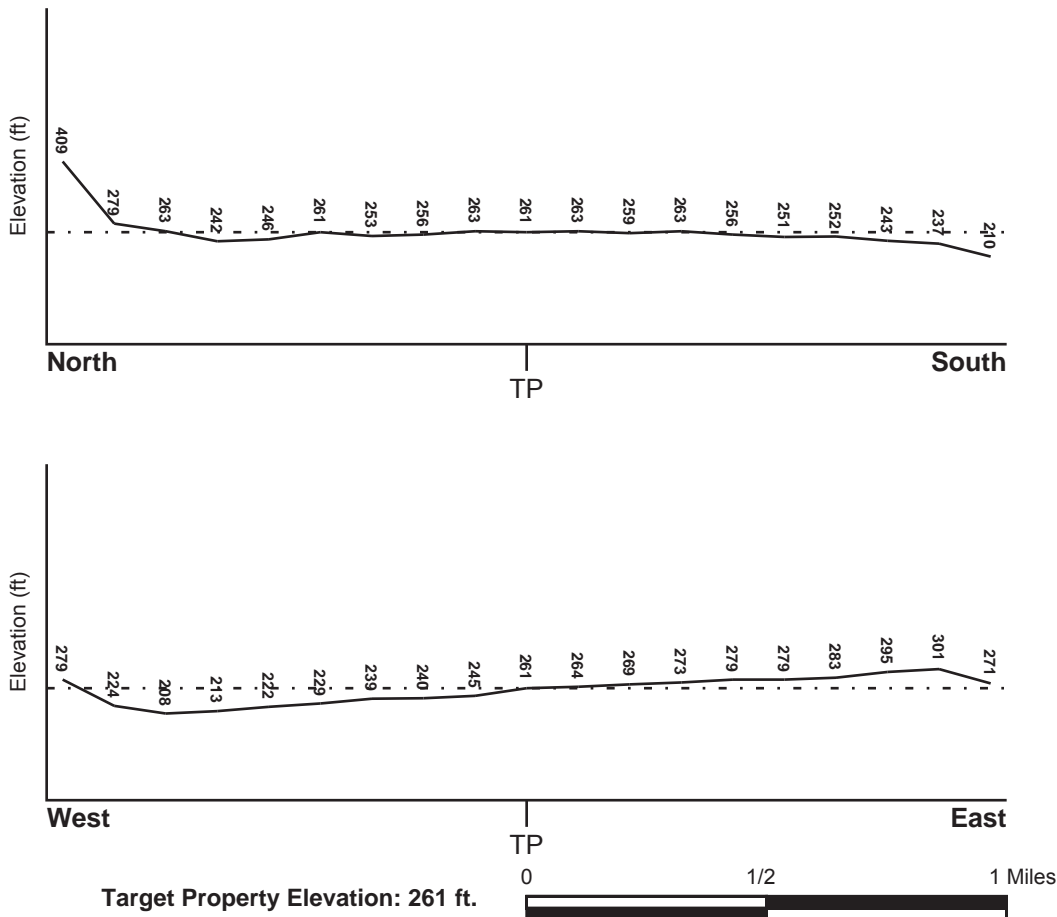
## TOPOGRAPHIC INFORMATION

Surface topography may be indicative of the direction of surficial groundwater flow. This information can be used to assist the environmental professional in forming an opinion about the impact of nearby contaminated properties or, should contamination exist on the target property, what downgradient sites might be impacted.

## TARGET PROPERTY TOPOGRAPHY

General Topographic Gradient: General West

## SURROUNDING TOPOGRAPHY: ELEVATION PROFILES



Source: Topography has been determined from the USGS 7.5' Digital Elevation Model and should be evaluated on a relative (not an absolute) basis. Relative elevation information between sites of close proximity should be field verified.

# GEOCHECK® - PHYSICAL SETTING SOURCE SUMMARY

## HYDROLOGIC INFORMATION

Surface water can act as a hydrologic barrier to groundwater flow. Such hydrologic information can be used to assist the environmental professional in forming an opinion about the impact of nearby contaminated properties or, should contamination exist on the target property, what downgradient sites might be impacted.

Refer to the Physical Setting Source Map following this summary for hydrologic information (major waterways and bodies of water).

## FEMA FLOOD ZONE

<u>Target Property County</u> PLACER, CA	FEMA Flood <u>Electronic Data</u> YES - refer to the Overview Map and Detail Map
---	--

Flood Plain Panel at Target Property: 0602420010C - FEMA Q3 Flood data

Additional Panels in search area:  
 0602420005C - FEMA Q3 Flood data  
 0602390414D - FEMA Q3 Flood data  
 0602390477C - FEMA Q3 Flood data

## NATIONAL WETLAND INVENTORY

<u>NWI Quad at Target Property</u> ROCKLIN	NWI Electronic <u>Data Coverage</u> YES - refer to the Overview Map and Detail Map
---	--

## HYDROGEOLOGIC INFORMATION

Hydrogeologic information obtained by installation of wells on a specific site can often be an indicator of groundwater flow direction in the immediate area. Such hydrogeologic information can be used to assist the environmental professional in forming an opinion about the impact of nearby contaminated properties or, should contamination exist on the target property, what downgradient sites might be impacted.

***Site-Specific Hydrogeological Data\*:***

Search Radius:	1.25 miles
Status:	Not found

## AQUIFLOW®

Search Radius: 1.000 Mile.

EDR has developed the AQUIFLOW Information System to provide data on the general direction of groundwater flow at specific points. EDR has reviewed reports submitted by environmental professionals to regulatory authorities at select sites and has extracted the date of the report, groundwater flow direction as determined hydrogeologically, and the depth to water table.

<u>MAP ID</u>	<u>LOCATION FROM TP</u>	<u>GENERAL DIRECTION GROUNDWATER FLOW</u>
Not Reported		

\* ©1996 Site-specific hydrogeological data gathered by CERCLIS Alerts, Inc., Bainbridge Island, WA. All rights reserved. All of the information and opinions presented are those of the cited EPA report(s), which were completed under a Comprehensive Environmental Response Compensation and Liability Information System (CERCLIS) investigation.

## GEOCHECK® - PHYSICAL SETTING SOURCE SUMMARY

### GROUNDWATER FLOW VELOCITY INFORMATION

Groundwater flow velocity information for a particular site is best determined by a qualified environmental professional using site specific geologic and soil strata data. If such data are not reasonably ascertainable, it may be necessary to rely on other sources of information, including geologic age identification, rock stratigraphic unit and soil characteristics data collected on nearby properties and regional soil information. In general, contaminant plumes move more quickly through sandy-gravelly types of soils than silty-clayey types of soils.

### GEOLOGIC INFORMATION IN GENERAL AREA OF TARGET PROPERTY

Geologic information can be used by the environmental professional in forming an opinion about the relative speed at which contaminant migration may be occurring.

#### **ROCK STRATIGRAPHIC UNIT**

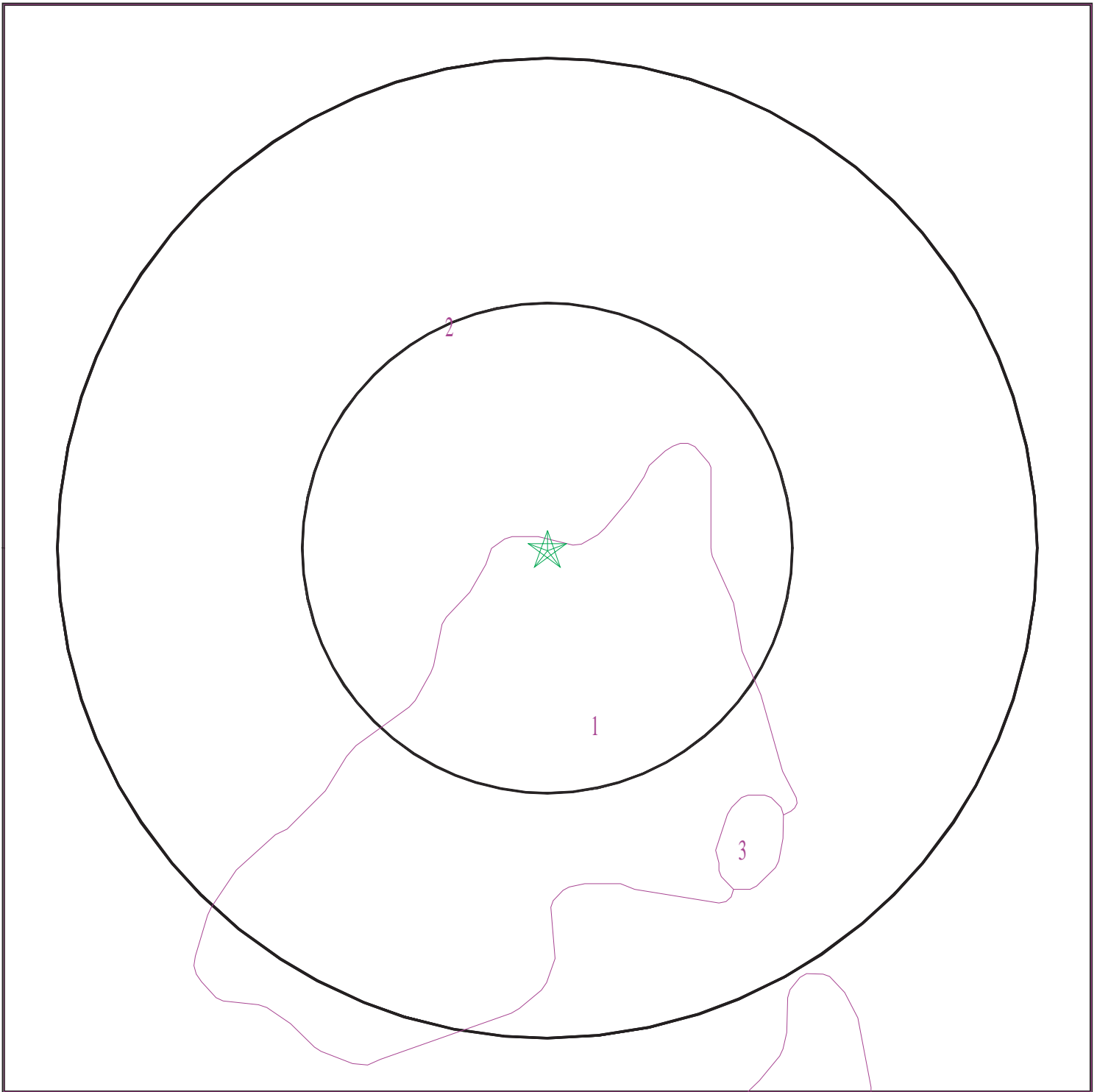
Era:	Cenozoic
System:	Tertiary
Series:	Pliocene
Code:	Tpc ( <i>decoded above as Era, System &amp; Series</i> )

#### **GEOLOGIC AGE IDENTIFICATION**

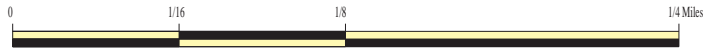
Category: Continental Deposits

Geologic Age and Rock Stratigraphic Unit Source: P.G. Schruben, R.E. Arndt and W.J. Bawiec, Geology of the Conterminous U.S. at 1:2,500,000 Scale - a digital representation of the 1974 P.B. King and H.M. Beikman Map, USGS Digital Data Series DDS - 11 (1994).

# SSURGO SOIL MAP - 2866886.2s



- ★ Target Property
- ∩ SSURGO Soil
- ∩ Water



SITE NAME: Big Gun Quarry  
ADDRESS: 5255 Pacific Street  
Rocklin CA 95677  
LAT/LONG: 38.7901 / 121.2364

CLIENT: Youngdahl Consulting Group  
CONTACT: Laurie Israel  
INQUIRY #: 2866886.2s  
DATE: September 10, 2010 6:11 pm

# GEOCHECK® - PHYSICAL SETTING SOURCE SUMMARY

## DOMINANT SOIL COMPOSITION IN GENERAL AREA OF TARGET PROPERTY

The U.S. Department of Agriculture's (USDA) Soil Conservation Service (SCS) leads the National Cooperative Soil Survey (NCSS) and is responsible for collecting, storing, maintaining and distributing soil survey information for privately owned lands in the United States. A soil map in a soil survey is a representation of soil patterns in a landscape. The following information is based on Soil Conservation Service SSURGO data.

### Soil Map ID: 1

Soil Component Name: PITS AND DUMPS

Soil Surface Texture: variable

Hydrologic Group: Not reported

Soil Drainage Class:  
Hydric Status: Partially hydric

Corrosion Potential - Uncoated Steel: Not Reported

Depth to Bedrock Min: > 0 inches

Depth to Watertable Min: > 0 inches

Soil Layer Information							
Layer	Boundary		Soil Texture Class	Classification		Saturated hydraulic conductivity micro m/sec	Soil Reaction (pH)
	Upper	Lower		AASHTO Group	Unified Soil		
1	0 inches	59 inches	variable	Not reported	Not reported	Max: Min:	Max: Min:

### Soil Map ID: 2

Soil Component Name: COMETA

Soil Surface Texture: sandy loam

Hydrologic Group: Class D - Very slow infiltration rates. Soils are clayey, have a high water table, or are shallow to an impervious layer.

Soil Drainage Class: Well drained

Hydric Status: Partially hydric

Corrosion Potential - Uncoated Steel: High

Depth to Bedrock Min: > 0 inches

Depth to Watertable Min: > 0 inches

## GEOCHECK® - PHYSICAL SETTING SOURCE SUMMARY

Soil Layer Information							
Layer	Boundary		Soil Texture Class	Classification		Saturated hydraulic conductivity micro m/sec	Soil Reaction (pH)
	Upper	Lower		AASHTO Group	Unified Soil		
1	0 inches	18 inches	sandy loam	Granular materials (35 pct. or less passing No. 200), Silty, or Clayey Gravel and Sand.	COARSE-GRAINED SOILS, Sands, Sands with fines, Clayey sand. COARSE-GRAINED SOILS, Sands, Sands with fines, Silty Sand.	Max: 1.4 Min: 0.42	Max: 7.3 Min: 6.6
2	18 inches	29 inches	clay	Granular materials (35 pct. or less passing No. 200), Silty, or Clayey Gravel and Sand.	COARSE-GRAINED SOILS, Sands, Sands with fines, Clayey sand. COARSE-GRAINED SOILS, Sands, Sands with fines, Silty Sand.	Max: 1.4 Min: 0.42	Max: 7.3 Min: 6.6
3	29 inches	59 inches	sandy loam	Granular materials (35 pct. or less passing No. 200), Silty, or Clayey Gravel and Sand.	COARSE-GRAINED SOILS, Sands, Sands with fines, Clayey sand. COARSE-GRAINED SOILS, Sands, Sands with fines, Silty Sand.	Max: 1.4 Min: 0.42	Max: 7.3 Min: 6.6

### Soil Map ID: 3

Soil Component Name: Water

Soil Surface Texture: sandy loam

Hydrologic Group: Class D - Very slow infiltration rates. Soils are clayey, have a high water table, or are shallow to an impervious layer.

Soil Drainage Class:  
Hydric Status: Not hydric

Corrosion Potential - Uncoated Steel: Not Reported

Depth to Bedrock Min: > 0 inches

Depth to Watertable Min: > 0 inches

No Layer Information available.

# GEOCHECK® - PHYSICAL SETTING SOURCE SUMMARY

## LOCAL / REGIONAL WATER AGENCY RECORDS

EDR Local/Regional Water Agency records provide water well information to assist the environmental professional in assessing sources that may impact ground water flow direction, and in forming an opinion about the impact of contaminant migration on nearby drinking water wells.

## WELL SEARCH DISTANCE INFORMATION

<u>DATABASE</u>	<u>SEARCH DISTANCE (miles)</u>
Federal USGS	1.125
Federal FRDS PWS	Nearest PWS within 0.125 miles
State Database	1.125

## FEDERAL USGS WELL INFORMATION

<u>MAP ID</u>	<u>WELL ID</u>	<u>LOCATION FROM TP</u>
3	USGS3224795	1/2 - 1 Mile ESE

## FEDERAL FRDS PUBLIC WATER SUPPLY SYSTEM INFORMATION

<u>MAP ID</u>	<u>WELL ID</u>	<u>LOCATION FROM TP</u>
1	CA3100057	0 - 1/8 Mile ENE

Note: PWS System location is not always the same as well location.

## STATE DATABASE WELL INFORMATION

<u>MAP ID</u>	<u>WELL ID</u>	<u>LOCATION FROM TP</u>
2	10383	1/2 - 1 Mile ESE





# GEOCHECK® - PHYSICAL SETTING SOURCE MAP FINDINGS

Map ID  
 Direction  
 Distance  
 Elevation

Database      EDR ID Number

<b>1</b>		
<b>ENE</b>		<b>FRDS PWS      CA3100057</b>
<b>0 - 1/8 Mile</b>		
<b>Lower</b>		

PWS ID: CA3100057  
 Date Initiated: 7706      Date Deactivated: Not Reported  
 PWS Name: BLUE CANYON  
 BLUE CANYON  
 XXXXXXX  
 BLUE CANYON, CA 95603

Addressee / Facility: System Owner/Responsible Party  
 BLUE CANYON  
 XXXXX  
 BLUE CANYON, CA 95603

Facility Latitude: 38 47 26      Facility Longitude: 121 14 04  
 City Served: Not Reported  
 Treatment Class: Untreated      Population: 00000036

Violations information not reported.

**ENFORCEMENT INFORMATION:**

Truedate:	03/31/2009	Pwsid:	CA3100057
Pwsname:	BLUE CANYON WATER ASSOCIATION		
Retpopsrvd:	50	Pwstypecod:	NC
Void:	0300001	Contaminant:	SWTR
Viol. Type:	Treatment Technique (SWTR)		
Complperbe:	4/1/2002 0:00:00		
Complperen:	12/31/2025 0:00:00	Enfdate:	10/31/2003 0:00:00
Enf action:	State AO (w/o Penalty) Issued		
Violmeasur:	Not Reported		

Truedate:	03/31/2009	Pwsid:	CA3100057
Pwsname:	BLUE CANYON WATER ASSOCIATION		
Retpopsrvd:	50	Pwstypecod:	NC
Void:	0300001	Contaminant:	SWTR
Viol. Type:	Treatment Technique (SWTR)		
Complperbe:	4/1/2002 0:00:00		
Complperen:	12/31/2025 0:00:00	Enfdate:	4/15/2002 0:00:00
Enf action:	State Boil Water Order		
Violmeasur:	Not Reported		

Truedate:	03/31/2009	Pwsid:	CA3100057
Pwsname:	BLUE CANYON WATER ASSOCIATION		
Retpopsrvd:	50	Pwstypecod:	NC
Void:	0300001	Contaminant:	SWTR
Viol. Type:	Treatment Technique (SWTR)		
Complperbe:	4/1/2002 0:00:00		
Complperen:	12/31/2025 0:00:00	Enfdate:	4/15/2002 0:00:00
Enf action:	State Formal NOV Issued		
Violmeasur:	Not Reported		

## GEOCHECK® - PHYSICAL SETTING SOURCE MAP FINDINGS

Truedate: 03/31/2009 Pwsid: CA3100057  
 Pwsname: BLUE CANYON WATER ASSOCIATION  
 Retpopsrvd: 50 Pwstypecod: NC  
 VioId: 0300002 Contaminant: SWTR  
 Viol. Type: Treatment Technique (SWTR)  
 Complperbe: 7/1/2002 0:00:00  
 Complperen: 12/31/2025 0:00:00 Enfdate: 1/15/2003 0:00:00  
 Enf action: State Unresolved  
 Violmeasur: Not Reported

Truedate: 03/31/2009 Pwsid: CA3100057  
 Pwsname: BLUE CANYON WATER ASSOCIATION  
 Retpopsrvd: 50 Pwstypecod: NC  
 VioId: 0300002 Contaminant: SWTR  
 Viol. Type: Treatment Technique (SWTR)  
 Complperbe: 7/1/2002 0:00:00  
 Complperen: 12/31/2025 0:00:00 Enfdate: 10/31/2003 0:00:00  
 Enf action: State AO (w/o Penalty) Issued  
 Violmeasur: Not Reported

System Name: BLUE CANYON WATER ASSOCIATION  
 Violation Type: Treatment Technique (SWTR)  
 Contaminant: SWTR  
 Compliance Period: 4/1/2002 0:00:00 - 4/30/2002 0:00:00  
 Violation ID: 0300001  
 Enforcement Date: 4/15/2002 0:00:00 Enf. Action: State Tech Assistance Visit

System Name: BLUE CANYON WATER ASSOCIATION  
 Violation Type: Treatment Technique (SWTR)  
 Contaminant: SWTR  
 Compliance Period: 4/1/2002 0:00:00 - 4/30/2002 0:00:00  
 Violation ID: 0300001  
 Enforcement Date: 4/15/2002 0:00:00 Enf. Action: State Formal NOV Issued

System Name: BLUE CANYON WATER ASSOCIATION  
 Violation Type: Treatment Technique (SWTR)  
 Contaminant: SWTR  
 Compliance Period: 04/01/02 - 04/30/02  
 Violation ID: 0300001  
 Enforcement Date: 04/15/02 Enf. Action: State Formal NOV Issued

System Name: BLUE CANYON WATER ASSOCIATION  
 Violation Type: Treatment Technique (SWTR)  
 Contaminant: SWTR  
 Compliance Period: 04/01/02 - 04/30/02  
 Violation ID: 0300001  
 Enforcement Date: 04/15/02 Enf. Action: State Tech Assistance Visit

System Name: BLUE CANYON WATER ASSOCIATION  
 Violation Type: Treatment Technique (SWTR)  
 Contaminant: SWTR  
 Compliance Period: 7/1/2002 0:00:00 - 7/31/2002 0:00:00  
 Violation ID: 0300002  
 Enforcement Date: 4/12/2007 0:00:00 Enf. Action: Not Reported

System Name: BLUE CANYON WATER ASSOCIATION  
 Violation Type: Treatment Technique (SWTR)  
 Contaminant: SWTR  
 Compliance Period: 7/1/2002 0:00:00 - 7/31/2002 0:00:00  
 Violation ID: 0300002  
 Enforcement Date: No Enf Action as of Enf. Action: 10/17/2006 0:00:00

# GEOCHECK® - PHYSICAL SETTING SOURCE MAP FINDINGS

**ENFORCEMENT INFORMATION:**

System Name:	BLUE CANYON WATER USERS ASS		
Violation Type:	Initial Tap Sampling for Pb and Cu		
Contaminant:	LEAD & COPPER RULE		
Compliance Period:	1993-07-01 - 2015-12-31		
Violation ID:	95V0001		
Enforcement Date:	Not Reported	Enf. Action:	Not Reported
System Name:	BLUE CANYON WATER USERS AS		
Violation Type:	Initial Tap Sampling for Pb and Cu		
Contaminant:	LEAD & COPPER RULE		
Compliance Period:	1993-07-01 - 2015-12-31		
Violation ID:	95V0001		
Enforcement Date:	Not Reported	Enf. Action:	Not Reported
System Name:	BLUE CANYON WATER ASSOCIATION		
Violation Type:	Initial Tap Sampling for Pb and Cu		
Contaminant:	LEAD & COPPER RULE		
Compliance Period:	7/1/1993 0:00:00 - 12/31/2025 0:00:00		
Violation ID:	95V0001		
Enforcement Date:	4/12/2007 0:00:00	Enf. Action:	Not Reported
System Name:	BLUE CANYON WATER ASSOCIATION		
Violation Type:	Initial Tap Sampling for Pb and Cu		
Contaminant:	LEAD & COPPER RULE		
Compliance Period:	7/1/1993 0:00:00 - 12/31/2025 0:00:00		
Violation ID:	95V0001		
Enforcement Date:	No Enf Action as of	Enf. Action:	10/17/2006 0:00:00

**CONTACT INFORMATION:**

Name:	BLUE CANYON WATER ASSOCIATION	Population:	50
Contact:	PAM LYNOTT	Phone:	Not Reported
Address:	PO BOX 104		
Address 2:	GOLD RUN		
	CA, 95 91621		

**2**  
**ESE**  
**1/2 - 1 Mile**  
**Higher**

**CA WELLS    10383**

**Water System Information:**

Prime Station Code:	11N/07E-20P01 M	User ID:	31C
FRDS Number:	3100052001	County:	Placer
District Number:	61	Station Type:	WELL/AMBNT/MUN/INTAKE
Water Type:	Well/Groundwater	Well Status:	Active Raw
Source Lat/Long:	384704.0 1211312.0	Precision:	1,000 Feet (10 Seconds)
Source Name:	WELL 01		
System Number:	3100052		
System Name:	CREEKSIDE VILLAGE APTS		
Organization That Operates System:	Not Reported		
Pop Served:	Unknown, Small System	Connections:	Unknown, Small System
Area Served:	Not Reported		

# GEOCHECK® - PHYSICAL SETTING SOURCE MAP FINDINGS

Map ID  
Direction  
Distance  
Elevation

Database      EDR ID Number

**3**  
**ESE**  
**1/2 - 1 Mile**  
**Higher**

**FED USGS      USGS3224795**

Agency cd:	USGS	Site no:	384707121130601
Site name:	011N007E20K001M	EDR Site id:	USGS3224795
Latitude:	384707	Dec lat:	38.78517851
Longitude:	1211306	Coor meth:	M
Dec lon:	-121.21939338	Latlong datum:	NAD27
Coor accr:	S	District:	06
Dec latlong datum:	NAD83	County:	061
State:	06	Land net:	Not Reported
Country:	US	Map scale:	24000
Location map:	ROCKLIN		
Altitude:	280.00		
Altitude method:	Interpolated from topographic map		
Altitude accuracy:	10		
Altitude datum:	National Geodetic Vertical Datum of 1929		
Hydrologic:	Lower American. California. Area = 299 sq.mi.		
Topographic:	Undulating		
Site type:	Ground-water other than Spring	Date construction:	19810206
Date inventoried:	19820721	Mean greenwich time offset:	PST
Local standard time flag:	Y		
Type of ground water site:	Single well, other than collector or Ranney type		
Aquifer Type:	Not Reported		
Aquifer:	Not Reported		
Well depth:	104	Hole depth:	104
Source of depth data:	driller		
Project number:	0479423712		
Real time data flag:	0	Daily flow data begin date:	0000-00-00
Daily flow data end date:	0000-00-00	Daily flow data count:	0
Peak flow data begin date:	0000-00-00	Peak flow data end date:	0000-00-00
Peak flow data count:	0	Water quality data begin date:	0000-00-00
Water quality data end date:	0000-00-00	Water quality data count:	0
Ground water data begin date:	1982-07-21	Ground water data end date:	1982-07-21
Ground water data count:	1		

Ground-water levels, Number of Measurements: 1

	Feet below	Feet to
Date	Surface	Sealevel

-----  
1982-07-21    5.53

# GEOCHECK® - PHYSICAL SETTING SOURCE MAP FINDINGS RADON

## AREA RADON INFORMATION

State Database: CA Radon

### Radon Test Results

Zip	Total Sites	> 4 Pci/L	Pct. > 4 Pci/L
95677	10	0	0.00

Federal EPA Radon Zone for PLACER County: 2

- Note: Zone 1 indoor average level > 4 pCi/L.  
 : Zone 2 indoor average level >= 2 pCi/L and <= 4 pCi/L.  
 : Zone 3 indoor average level < 2 pCi/L.

Federal Area Radon Information for Zip Code: 95677

Number of sites tested: 9

Area	Average Activity	% <4 pCi/L	% 4-20 pCi/L	% >20 pCi/L
Living Area - 1st Floor	0.567 pCi/L	100%	0%	0%
Living Area - 2nd Floor	Not Reported	Not Reported	Not Reported	Not Reported
Basement	Not Reported	Not Reported	Not Reported	Not Reported

# PHYSICAL SETTING SOURCE RECORDS SEARCHED

## TOPOGRAPHIC INFORMATION

### USGS 7.5' Digital Elevation Model (DEM)

Source: United States Geologic Survey

EDR acquired the USGS 7.5' Digital Elevation Model in 2002 and updated it in 2006. The 7.5 minute DEM corresponds to the USGS 1:24,000- and 1:25,000-scale topographic quadrangle maps. The DEM provides elevation data with consistent elevation units and projection.

### Scanned Digital USGS 7.5' Topographic Map (DRG)

Source: United States Geologic Survey

A digital raster graphic (DRG) is a scanned image of a U.S. Geological Survey topographic map. The map images are made by scanning published paper maps on high-resolution scanners. The raster image is georeferenced and fit to the Universal Transverse Mercator (UTM) projection.

## HYDROLOGIC INFORMATION

**Flood Zone Data:** This data, available in select counties across the country, was obtained by EDR in 2003 & 2009 from the Federal Emergency Management Agency (FEMA). Data depicts 100-year and 500-year flood zones as defined by FEMA.

**NWI:** National Wetlands Inventory. This data, available in select counties across the country, was obtained by EDR in 2002 and 2005 from the U.S. Fish and Wildlife Service.

## HYDROGEOLOGIC INFORMATION

### AQUIFLOW<sup>R</sup> Information System

Source: EDR proprietary database of groundwater flow information

EDR has developed the AQUIFLOW Information System (AIS) to provide data on the general direction of groundwater flow at specific points. EDR has reviewed reports submitted to regulatory authorities at select sites and has extracted the date of the report, hydrogeologically determined groundwater flow direction and depth to water table information.

## GEOLOGIC INFORMATION

### Geologic Age and Rock Stratigraphic Unit

Source: P.G. Schruben, R.E. Arndt and W.J. Bawiec, Geology of the Conterminous U.S. at 1:2,500,000 Scale - A digital representation of the 1974 P.B. King and H.M. Beikman Map, USGS Digital Data Series DDS - 11 (1994).

### STATSGO: State Soil Geographic Database

Source: Department of Agriculture, Natural Resources Conservation Services

The U.S. Department of Agriculture's (USDA) Natural Resources Conservation Service (NRCS) leads the national Conservation Soil Survey (NCSS) and is responsible for collecting, storing, maintaining and distributing soil survey information for privately owned lands in the United States. A soil map in a soil survey is a representation of soil patterns in a landscape. Soil maps for STATSGO are compiled by generalizing more detailed (SSURGO) soil survey maps.

### SSURGO: Soil Survey Geographic Database

Source: Department of Agriculture, Natural Resources Conservation Services (NRCS)

Telephone: 800-672-5559

SSURGO is the most detailed level of mapping done by the Natural Resources Conservation Services, mapping scales generally range from 1:12,000 to 1:63,360. Field mapping methods using national standards are used to construct the soil maps in the Soil Survey Geographic (SSURGO) database. SSURGO digitizing duplicates the original soil survey maps. This level of mapping is designed for use by landowners, townships and county natural resource planning and management.

# PHYSICAL SETTING SOURCE RECORDS SEARCHED

## LOCAL / REGIONAL WATER AGENCY RECORDS

### FEDERAL WATER WELLS

#### PWS: Public Water Systems

Source: EPA/Office of Drinking Water

Telephone: 202-564-3750

Public Water System data from the Federal Reporting Data System. A PWS is any water system which provides water to at least 25 people for at least 60 days annually. PWSs provide water from wells, rivers and other sources.

#### PWS ENF: Public Water Systems Violation and Enforcement Data

Source: EPA/Office of Drinking Water

Telephone: 202-564-3750

Violation and Enforcement data for Public Water Systems from the Safe Drinking Water Information System (SDWIS) after August 1995. Prior to August 1995, the data came from the Federal Reporting Data System (FRDS).

#### USGS Water Wells: USGS National Water Inventory System (NWIS)

This database contains descriptive information on sites where the USGS collects or has collected data on surface water and/or groundwater. The groundwater data includes information on wells, springs, and other sources of groundwater.

### STATE RECORDS

#### Water Well Database

Source: Department of Water Resources

Telephone: 916-651-9648

#### California Drinking Water Quality Database

Source: Department of Health Services

Telephone: 916-324-2319

The database includes all drinking water compliance and special studies monitoring for the state of California since 1984. It consists of over 3,200,000 individual analyses along with well and water system information.

## OTHER STATE DATABASE INFORMATION

#### California Oil and Gas Well Locations

Source: Department of Conservation

Telephone: 916-323-1779

Oil and Gas well locations in the state.

### RADON

#### State Database: CA Radon

Source: Department of Health Services

Telephone: 916-324-2208

Radon Database for California

#### Area Radon Information

Source: USGS

Telephone: 703-356-4020

The National Radon Database has been developed by the U.S. Environmental Protection Agency (USEPA) and is a compilation of the EPA/State Residential Radon Survey and the National Residential Radon Survey. The study covers the years 1986 - 1992. Where necessary data has been supplemented by information collected at private sources such as universities and research institutions.

#### EPA Radon Zones

Source: EPA

Telephone: 703-356-4020

Sections 307 & 309 of IRAA directed EPA to list and identify areas of U.S. with the potential for elevated indoor radon levels.

## PHYSICAL SETTING SOURCE RECORDS SEARCHED

### OTHER

Airport Landing Facilities: Private and public use landing facilities  
Source: Federal Aviation Administration, 800-457-6656

Epicenters: World earthquake epicenters, Richter 5 or greater  
Source: Department of Commerce, National Oceanic and Atmospheric Administration

California Earthquake Fault Lines: The fault lines displayed on EDR's Topographic map are digitized quaternary fault lines, prepared in 1975 by the United State Geological Survey. Additional information (also from 1975) regarding activity at specific fault lines comes from California's Preliminary Fault Activity Map prepared by the California Division of Mines and Geology.

### STREET AND ADDRESS INFORMATION

© 2010 Tele Atlas North America, Inc. All rights reserved. This material is proprietary and the subject of copyright protection and other intellectual property rights owned by or licensed to Tele Atlas North America, Inc. The use of this material is subject to the terms of a license agreement. You will be held liable for any unauthorized copying or disclosure of this material.





**Big Gun Quarry**

5255 Pacific Street

Rocklin, CA 95677

Inquiry Number: 2866886.5

September 15, 2010

## The EDR Aerial Photo Decade Package

# EDR Aerial Photo Decade Package

Environmental Data Resources, Inc. (EDR) Aerial Photo Decade Package is a screening tool designed to assist environmental professionals in evaluating potential liability on a target property resulting from past activities. EDR's professional researchers provide digitally reproduced historical aerial photographs, and when available, provide one photo per decade.

**When delivered electronically by EDR, the aerial photo images included with this report are for ONE TIME USE ONLY. Further reproduction of these aerial photo images is prohibited without permission from EDR. For more information contact your EDR Account Executive.**

***Thank you for your business.***  
Please contact EDR at 1-800-352-0050  
with any questions or comments.

## **Disclaimer - Copyright and Trademark Notice**

This Report contains certain information obtained from a variety of public and other sources reasonably available to Environmental Data Resources, Inc. It cannot be concluded from this Report that coverage information for the target and surrounding properties does not exist from other sources. **NO WARRANTY EXPRESSED OR IMPLIED, IS MADE WHATSOEVER IN CONNECTION WITH THIS REPORT. ENVIRONMENTAL DATA RESOURCES, INC. SPECIFICALLY DISCLAIMS THE MAKING OF ANY SUCH WARRANTIES, INCLUDING WITHOUT LIMITATION, MERCHANTABILITY OR FITNESS FOR A PARTICULAR USE OR PURPOSE. ALL RISK IS ASSUMED BY THE USER. IN NO EVENT SHALL ENVIRONMENTAL DATA RESOURCES, INC. BE LIABLE TO ANYONE, WHETHER ARISING OUT OF ERRORS OR OMISSIONS, NEGLIGENCE, ACCIDENT OR ANY OTHER CAUSE, FOR ANY LOSS OF DAMAGE, INCLUDING, WITHOUT LIMITATION, SPECIAL, INCIDENTAL, CONSEQUENTIAL, OR EXEMPLARY DAMAGES. ANY LIABILITY ON THE PART OF ENVIRONMENTAL DATA RESOURCES, INC. IS STRICTLY LIMITED TO A REFUND OF THE AMOUNT PAID FOR THIS REPORT.** Purchaser accepts this Report AS IS. Any analyses, estimates, ratings, environmental risk levels or risk codes provided in this Report are provided for illustrative purposes only, and are not intended to provide, nor should they be interpreted as providing any facts regarding, or prediction or forecast of, any environmental risk for any property. Only a Phase I Environmental Site Assessment performed by an environmental professional can provide information regarding the environmental risk for any property. Additionally, the information provided in this Report is not to be construed as legal advice.

Copyright 2010 by Environmental Data Resources, Inc. All rights reserved. Reproduction in any media or format, in whole or in part, of any report or map of Environmental Data Resources, Inc., or its affiliates, is prohibited without prior written permission.

EDR and its logos (including Sanborn and Sanborn Map) are trademarks of Environmental Data Resources, Inc. or its affiliates. All other trademarks used herein are the property of their respective owners.

**Date EDR Searched Historical Sources:**

Aerial Photography September 15, 2010

**Target Property:**

5255 Pacific Street

Rocklin, CA 95677

<u>Year</u>	<u>Scale</u>	<u>Details</u>	<u>Source</u>
1952	Aerial Photograph. Scale: 1"=555'	Flight Year: 1952	Southwestern
1961	Aerial Photograph. Scale: 1"=555'	Flight Year: 1961	Cartwright
1984	Aerial Photograph. Scale: 1"=690'	Flight Year: 1984	USGS
1993	Aerial Photograph. Scale: 1"=666'	Flight Year: 1993	USGS
1999	Aerial Photograph. Scale: 1"=666'	Flight Year: 1999	USGS
2005	Aerial Photograph. Scale: 1"=604'	Flight Year: 2005	EDR



INQUIRY #: 2866886.5

YEAR: 1952

| = 555'





INQUIRY #: 2866886.5

YEAR: 1961

| = 555'





INQUIRY #: 2866886.5

YEAR: 1984

| = 690'





INQUIRY #: 2866886.5

YEAR: 1993

|—————| = 666'





INQUIRY #: 2866886.5

YEAR: 1999

| = 666'







INQUIRY #: 2866886.5

YEAR: 2005

|—————| = 604'





**Big Gun Quarry**

5255 Pacific Street

Rocklin, CA 95677

Inquiry Number: 2866886.4

September 13, 2010

# EDR Historical Topographic Map Report

# EDR Historical Topographic Map Report

Environmental Data Resources, Inc.'s (EDR) Historical Topographic Map Report is designed to assist professionals in evaluating potential liability on a target property resulting from past activities. EDR's Historical Topographic Map Report includes a search of a collection of public and private color historical topographic maps, dating back to the early 1900s.

***Thank you for your business.***  
Please contact EDR at 1-800-352-0050  
with any questions or comments.

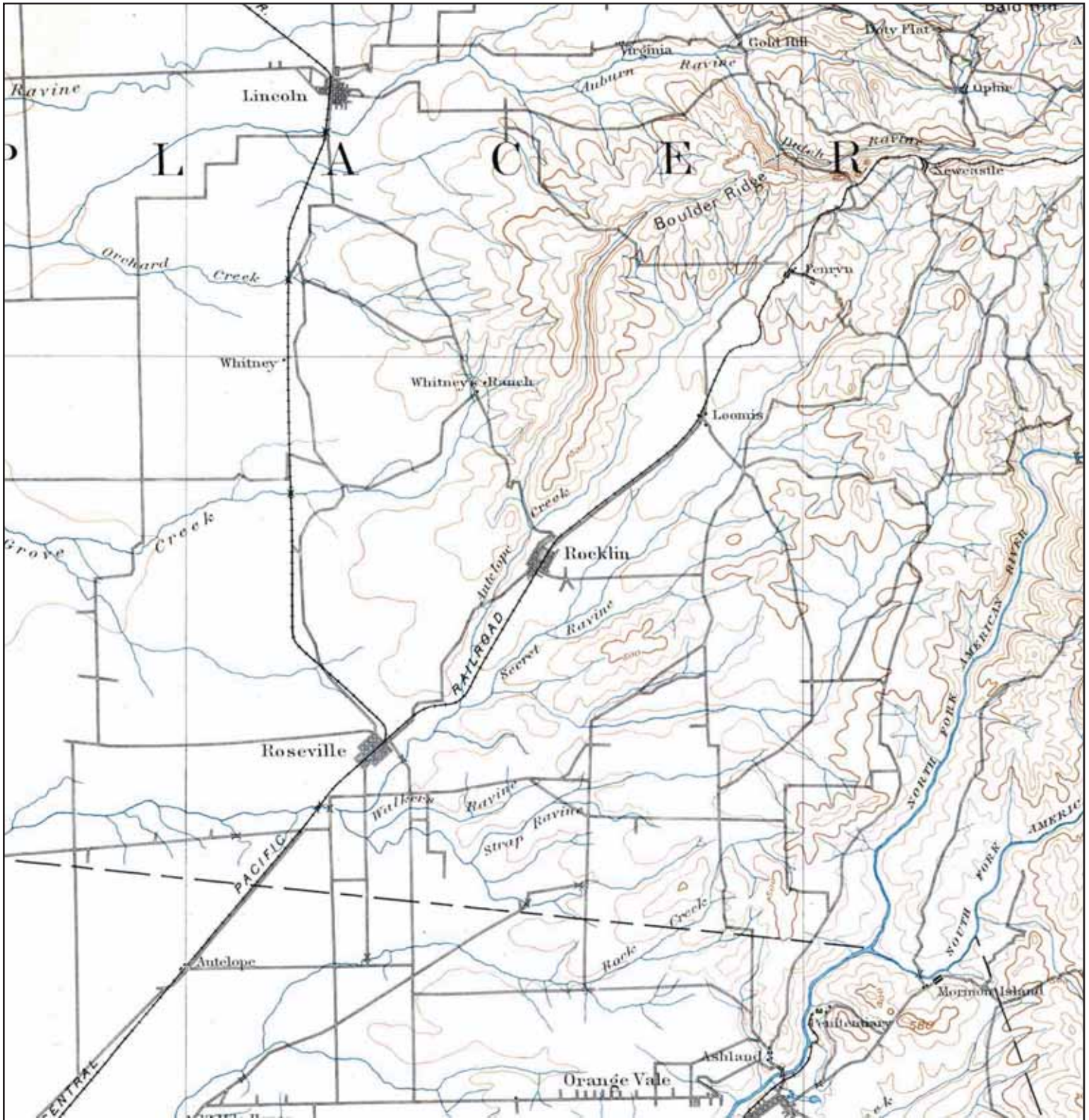
## **Disclaimer - Copyright and Trademark Notice**


This Report contains certain information obtained from a variety of public and other sources reasonably available to Environmental Data Resources, Inc. It cannot be concluded from this Report that coverage information for the target and surrounding properties does not exist from other sources. **NO WARRANTY EXPRESSED OR IMPLIED, IS MADE WHATSOEVER IN CONNECTION WITH THIS REPORT. ENVIRONMENTAL DATA RESOURCES, INC. SPECIFICALLY DISCLAIMS THE MAKING OF ANY SUCH WARRANTIES, INCLUDING WITHOUT LIMITATION, MERCHANTABILITY OR FITNESS FOR A PARTICULAR USE OR PURPOSE. ALL RISK IS ASSUMED BY THE USER. IN NO EVENT SHALL ENVIRONMENTAL DATA RESOURCES, INC. BE LIABLE TO ANYONE, WHETHER ARISING OUT OF ERRORS OR OMISSIONS, NEGLIGENCE, ACCIDENT OR ANY OTHER CAUSE, FOR ANY LOSS OF DAMAGE, INCLUDING, WITHOUT LIMITATION, SPECIAL, INCIDENTAL, CONSEQUENTIAL, OR EXEMPLARY DAMAGES. ANY LIABILITY ON THE PART OF ENVIRONMENTAL DATA RESOURCES, INC. IS STRICTLY LIMITED TO A REFUND OF THE AMOUNT PAID FOR THIS REPORT.** Purchaser accepts this Report AS IS. Any analyses, estimates, ratings, environmental risk levels or risk codes provided in this Report are provided for illustrative purposes only, and are not intended to provide, nor should they be interpreted as providing any facts regarding, or prediction or forecast of, any environmental risk for any property. Only a Phase I Environmental Site Assessment performed by an environmental professional can provide information regarding the environmental risk for any property. Additionally, the information provided in this Report is not to be construed as legal advice.

Copyright 2010 by Environmental Data Resources, Inc. All rights reserved. Reproduction in any media or format, in whole or in part, of any report or map of Environmental Data Resources, Inc., or its affiliates, is prohibited without prior written permission.

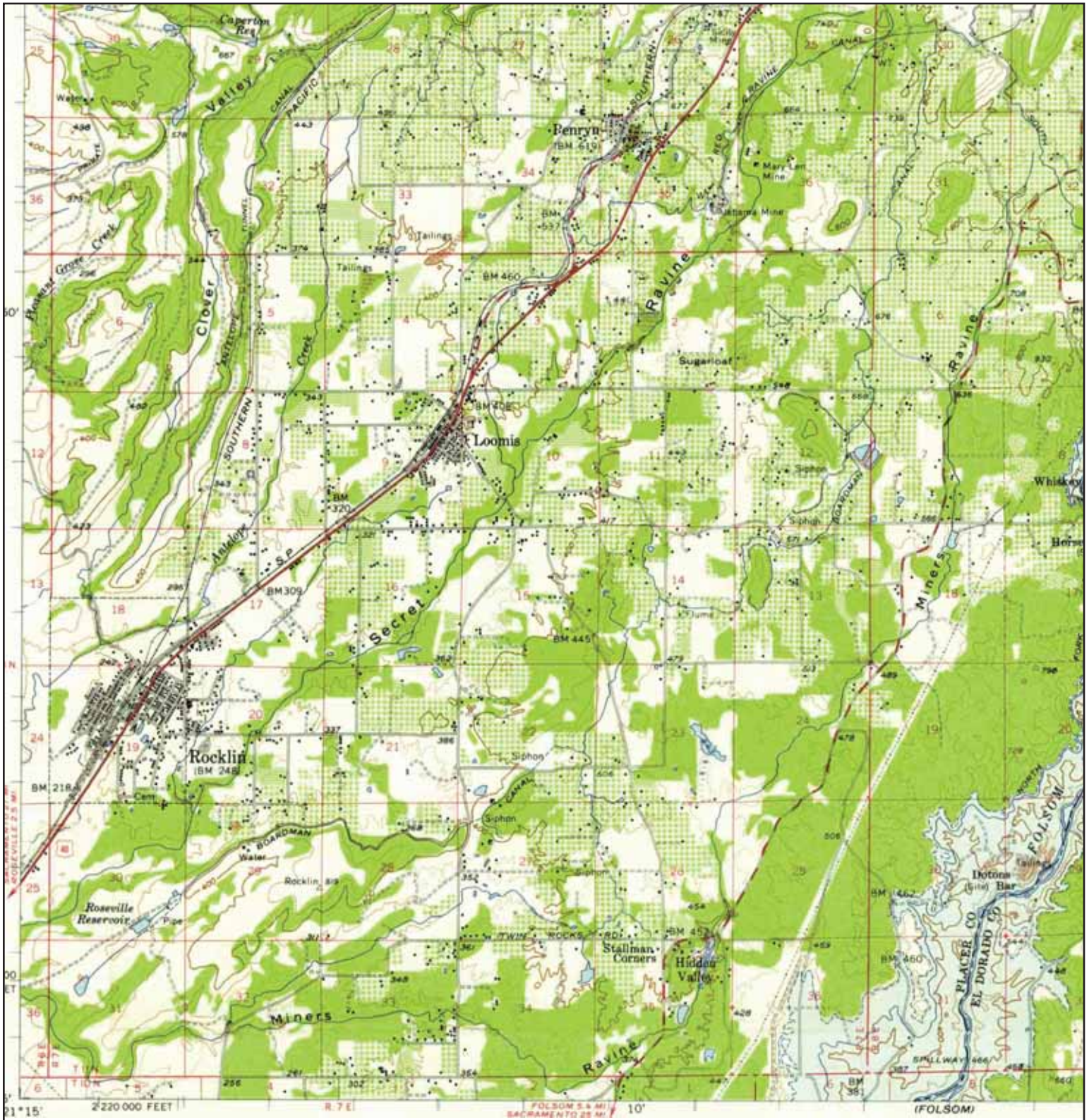
EDR and its logos (including Sanborn and Sanborn Map) are trademarks of Environmental Data Resources, Inc. or its affiliates. All other trademarks used herein are the property of their respective owners.

# Historical Topographic Map



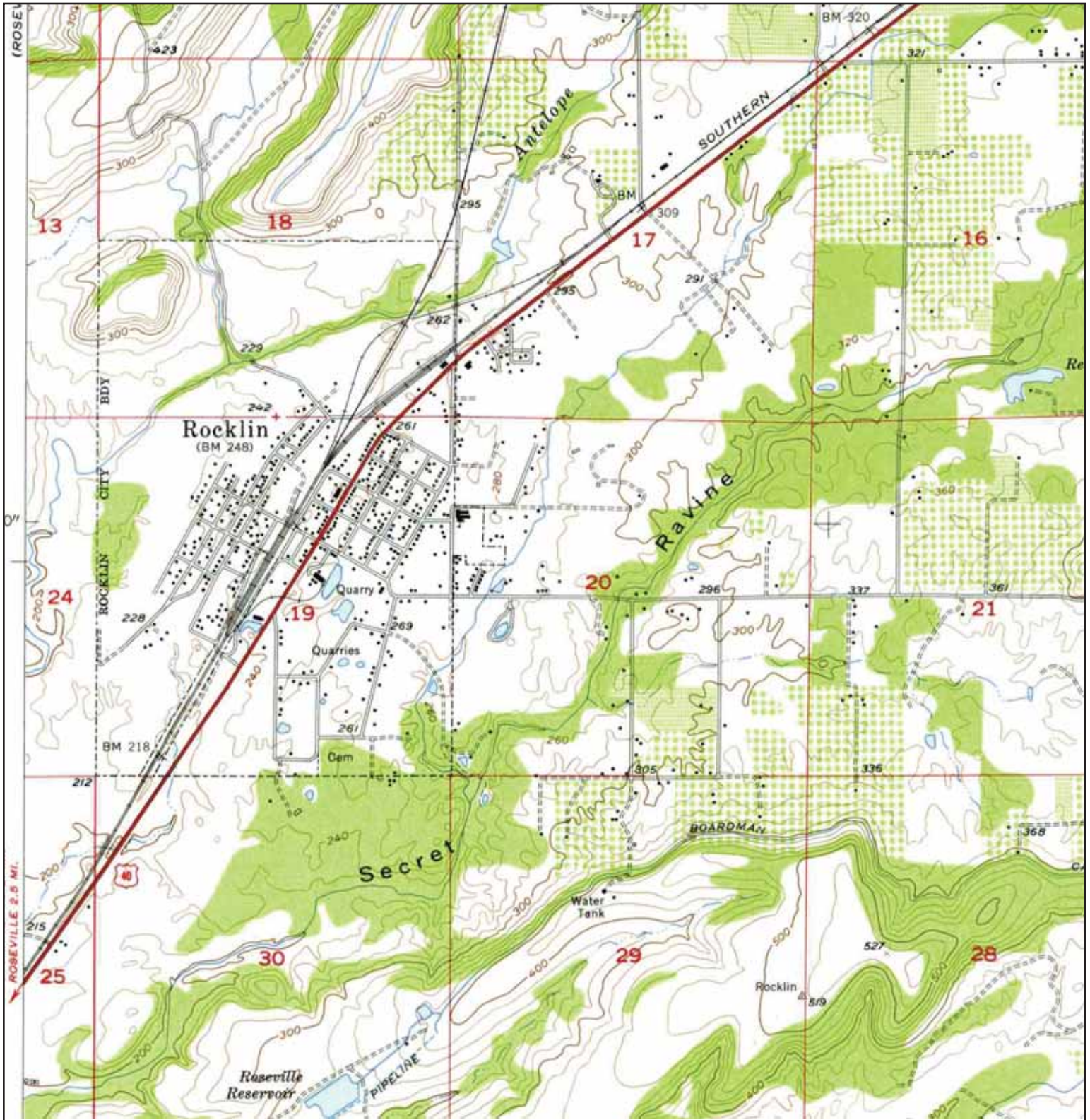
	<b>TARGET QUAD</b>	<b>SITE NAME:</b> Big Gun Quarry	<b>CLIENT:</b> Youngdahl Consulting Group
	<b>NAME:</b> SACRAMENTO	<b>ADDRESS:</b> 5255 Pacific Street	<b>CONTACT:</b> Laurie Israel
	<b>MAP YEAR:</b> 1893	Rocklin, CA 95677	<b>INQUIRY#:</b> 2866886.4
	<b>SERIES:</b> 30	<b>LAT/LONG:</b> 38.7901 / -121.2364	<b>RESEARCH DATE:</b> 09/13/2010
	<b>SCALE:</b> 1:125000		

# Historical Topographic Map



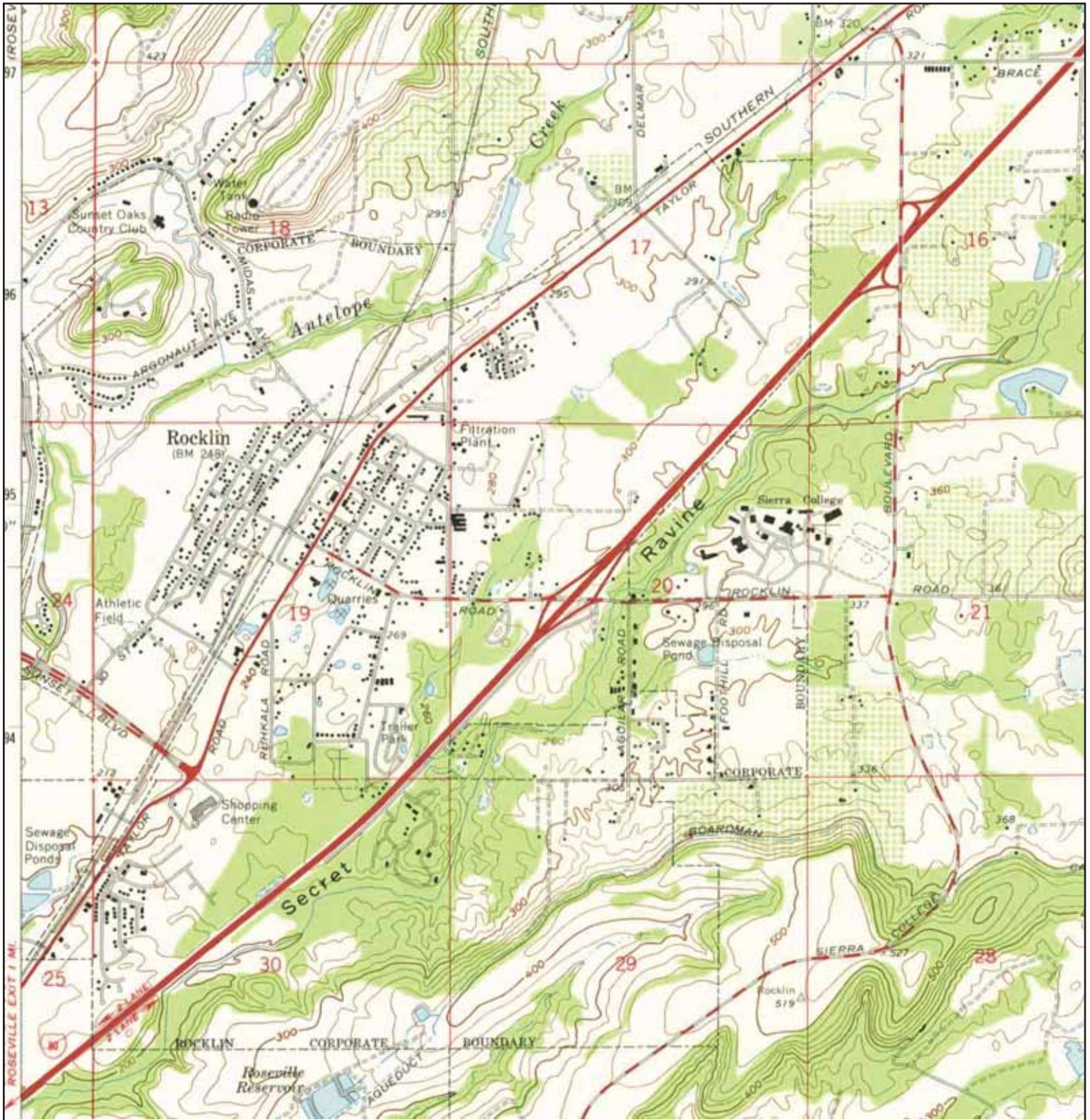
	<b>TARGET QUAD</b>	<b>SITE NAME:</b> Big Gun Quarry	<b>CLIENT:</b> Youngdahl Consulting Group
	<b>NAME:</b> AUBURN	<b>ADDRESS:</b> 5255 Pacific Street	<b>CONTACT:</b> Laurie Israel
	<b>MAP YEAR:</b> 1954	<b>LAT/LONG:</b> 38.7901 / -121.2364	<b>INQUIRY#:</b> 2866886.4
	<b>SERIES:</b> 15		<b>RESEARCH DATE:</b> 09/13/2010
	<b>SCALE:</b> 1:62500		

# Historical Topographic Map



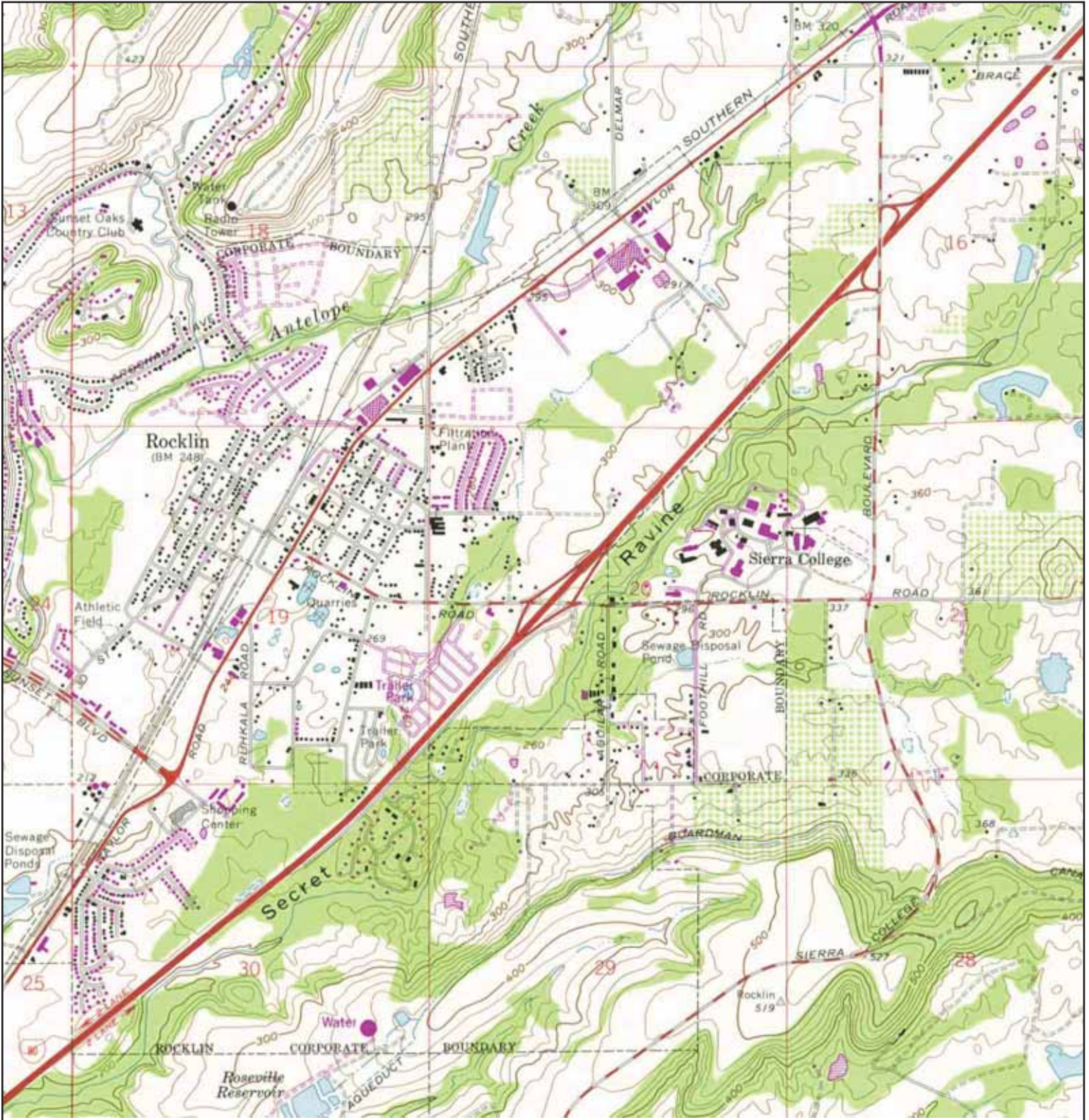
<p>N ↑</p>	<p><b>TARGET QUAD</b>                  NAME: ROCKLIN                  MAP YEAR: 1954</p>	<p><b>SITE NAME:</b> Big Gun Quarry  <b>ADDRESS:</b> 5255 Pacific Street                  Rocklin, CA 95677  <b>LAT/LONG:</b> 38.7901 / -121.2364</p>	<p><b>CLIENT:</b> Youngdahl Consulting Group  <b>CONTACT:</b> Laurie Israel  <b>INQUIRY#:</b> 2866886.4  <b>RESEARCH DATE:</b> 09/13/2010</p>
	<p>SERIES: 7.5                  SCALE: 1:24000</p>		

# Historical Topographic Map



	<b>TARGET QUAD</b>	<b>SITE NAME:</b> Big Gun Quarry	<b>CLIENT:</b> Youngdahl Consulting Group
	<b>NAME:</b> ROCKLIN	<b>ADDRESS:</b> 5255 Pacific Street	<b>CONTACT:</b> Laurie Israel
	<b>MAP YEAR:</b> 1967	<b>LAT/LONG:</b> 38.7901 / -121.2364	<b>INQUIRY#:</b> 2866886.4
	<b>SERIES:</b> 7.5		<b>RESEARCH DATE:</b> 09/13/2010
	<b>SCALE:</b> 1:24000		

# Historical Topographic Map



	<b>TARGET QUAD</b>	<b>SITE NAME:</b> Big Gun Quarry	<b>CLIENT:</b> Youngdahl Consulting Group
	NAME: ROCKLIN	ADDRESS: 5255 Pacific Street	CONTACT: Laurie Israel
	MAP YEAR: 1981	Rocklin, CA 95677	INQUIRY#: 2866886.4
	PHOTOREVISED: 1967	LAT/LONG: 38.7901 / -121.2364	RESEARCH DATE: 09/13/2010
	SERIES: 7.5		
	SCALE: 1:24000		



**Big Gun Quarry**

5255 Pacific Street  
Rocklin, CA 95677

Inquiry Number: 2866886.6  
September 15, 2010

# The EDR-City Directory Abstract

## TABLE OF CONTENTS

### SECTION

Executive Summary

Findings

*Thank you for your business.*  
Please contact EDR at 1-800-352-0050  
with any questions or comments.

#### **Disclaimer - Copyright and Trademark Notice**

This Report contains certain information obtained from a variety of public and other sources reasonably available to Environmental Data Resources, Inc. It cannot be concluded from this Report that coverage information for the target and surrounding properties does not exist from other sources. **NO WARRANTY EXPRESSED OR IMPLIED, IS MADE WHATSOEVER IN CONNECTION WITH THIS REPORT. ENVIRONMENTAL DATA RESOURCES, INC. SPECIFICALLY DISCLAIMS THE MAKING OF ANY SUCH WARRANTIES, INCLUDING WITHOUT LIMITATION, MERCHANTABILITY OR FITNESS FOR A PARTICULAR USE OR PURPOSE. ALL RISK IS ASSUMED BY THE USER. IN NO EVENT SHALL ENVIRONMENTAL DATA RESOURCES, INC. BE LIABLE TO ANYONE, WHETHER ARISING OUT OF ERRORS OR OMISSIONS, NEGLIGENCE, ACCIDENT OR ANY OTHER CAUSE, FOR ANY LOSS OR DAMAGE, INCLUDING, WITHOUT LIMITATION, SPECIAL, INCIDENTAL, CONSEQUENTIAL, OR EXEMPLARY DAMAGES. ANY LIABILITY ON THE PART OF ENVIRONMENTAL DATA RESOURCES, INC. IS STRICTLY LIMITED TO A REFUND OF THE AMOUNT PAID FOR THIS REPORT.** Purchaser accepts this Report "AS IS". Any analyses, estimates, ratings, environmental risk levels or risk codes provided in this Report are provided for illustrative purposes only, and are not intended to provide, nor should they be interpreted as providing any facts regarding, or prediction or forecast of, any environmental risk for any property. Only a Phase I Environmental Site Assessment performed by an environmental professional can provide information regarding the environmental risk for any property. Additionally, the information provided in this Report is not to be construed as legal advice.

Copyright 2009 by Environmental Data Resources, Inc. All rights reserved. Reproduction in any media or format, in whole or in part, of any report or map of Environmental Data Resources, Inc. or its affiliates is prohibited without prior written permission.

EDR and its logos (including Sanborn and Sanborn Map) are trademarks of Environmental Data Resources, Inc. or its affiliates. All other trademarks used herein are the property of their respective owners.

## 2009 Enhancements to EDR City Directory Abstract

New for 2009, the EDR City Directory Abstract has been enhanced with additional information and features. These enhancements will make your city directory research process more efficient, flexible, and insightful than ever before. The enhancements will improve the options for selecting adjoining properties, and will speed up your review of the report.

**City Directory Report.** Three important enhancements have been made to the EDR City Directory Abstract:

1. *Executive Summary.* The report begins with an Executive Summary that lists the sources consulted in the preparation of the report. Where available, a parcel map is also provided within the report, showing the locations of properties researched.
2. *Page Images.* Where available, the actual page source images will be included in the Appendix, so that you can review them for information that may provide additional insight. EDR has copyright permission to include these images.
3. *Findings Listed by Location.* Another useful enhancement is that findings are now grouped by address. This will significantly reduce the time you need to review your abstracts. Findings are provided under each property address, listed in reverse chronological order and referencing the source for each entry.

**Options for Selecting Adjoining Properties.** Ensuring that the right adjoining property addresses are searched is one of the biggest challenges that environmental professionals face when conducting city directory historical research. EDR's new enhancements make it easier for you to meet this challenge. Now, when you place an order for the EDR City Directory Abstract, you have the following choices for determining which addresses should be researched.

1. *You Select Addresses and EDR Selects Addresses.* Use the "Add Another Address" feature to specify the addresses you want researched. Your selections will be supplemented by addresses selected by EDR researchers using our established research methods. Where available, a digital map will be shown, indicating property lines overlaid on a color aerial photo and their corresponding addresses. Simply use the address list below the map to check off which properties shown on the map you want to include. You may also select other addresses using the "Add Another Address" feature at the bottom of the list.
2. *EDR Selects Addresses.* Choose this method if you want EDR's researchers to select the addresses to be researched for you, using our established research methods.
3. *You Select Addresses.* Use this method for research based solely on the addresses you select or enter into the system.
4. *Hold City Directory Research Option.* If you choose to select your own adjoining addresses, you may pause production of your EDR City Directory Abstract report until you have had a chance to look at your other EDR reports and sources. Sources for property addresses include: your Certified Sanborn Map Report may show you the location of property addresses; the new EDR Property Tax Map Report may show the location of property addresses; and your field research can supplement these sources with additional address information. To use this capability, simply click "Hold City Directory research" box under "Other Options" at the bottom of the page. Once you have determined what addresses you want researched, go to your EDR Order Status page, select the EDR City Directory Abstract, and enter the addresses and submit for production.

Questions? Contact your EDR representative at 800-352-0050. For more information about all of EDR's 2009 report and service enhancements, visit [www.edrnet.com/2009enhancements](http://www.edrnet.com/2009enhancements)

## EXECUTIVE SUMMARY

### DESCRIPTION

Environmental Data Resources, Inc.'s (EDR) City Directory Abstract is a screening tool designed to assist environmental professionals in evaluating potential liability on a target property resulting from past activities. EDR's City Directory Abstract includes a search and abstract of available city directory data. For each address, the directory lists the name of the corresponding occupant at five year intervals.

### RESEARCH SUMMARY

The following research sources were consulted in the preparation of this report. An "X" indicates where information was identified in the source and provided in this report.

<u>Year</u>	<u>Source</u>	<u>TP</u>	<u>Adjoining</u>	<u>Text Abstract</u>	<u>Source Image</u>
2006	Haines Criss-Cross Directory	X	X	X	-
2000	Haines Criss-Cross Directory	X	X	X	-
1995	Haines Criss-Cross Directory	-	X	X	-
1986	Haines Criss-Cross Directory	X	X	X	-

# FINDINGS

## TARGET PROPERTY INFORMATION

### ADDRESS

5255 Pacific Street  
Rocklin, CA 95677

### FINDINGS DETAIL

Target Property research detail.

<u>Year</u>	<u>Uses</u>	<u>Source</u>
2006	Big Gun Mining Co	Haines Criss-Cross Directory
	D L Rossi Construction Inc	Haines Criss-Cross Directory
	Lucas Htng & Air Condg	Haines Criss-Cross Directory
2000	Big Gun Mining Co	Haines Criss-Cross Directory
1986	Union Granite Inc	Haines Criss-Cross Directory
	Union Granite Monmnt	Haines Criss-Cross Directory

# FINDINGS

## ADJOINING PROPERTY DETAIL

The following Adjoining Property addresses were researched for this report. Detailed findings are provided for each address.

### Pacific Street

#### **Pacific Street**

<u>Year</u>	<u>Uses</u>	<u>Source</u>
2006	No other addresses (5100-5399) block Pacific Street	Haines Criss-Cross Directory
2000	No other addresses (5100-5399) block Pacific Street	Haines Criss-Cross Directory
1995	No other addresses (5100-5399) block Pacific Street	Haines Criss-Cross Directory
1986	No other addresses (5100-5399) block Pacific Street	Haines Criss-Cross Directory

#### **5175 Pacific Street**

<u>Year</u>	<u>Uses</u>	<u>Source</u>
2006	Animal Eye Center	Haines Criss-Cross Directory
	Bell Chiropractic	Haines Criss-Cross Directory
	Capitol Investment Group	Haines Criss-Cross Directory
2000	David Morse & Associates	Haines Criss-Cross Directory
	Rocklinm Commnity Cnslng Ctr	Haines Criss-Cross Directory
1995	Bell William G DC	Haines Criss-Cross Directory
	Chubbys No 110	Haines Criss-Cross Directory

#### **5180 Pacific Street**

<u>Year</u>	<u>Uses</u>	<u>Source</u>
1995	Silver Dragon Rest	Haines Criss-Cross Directory
1986	Yuk Lau Restaurant	Haines Criss-Cross Directory

#### **5190 Pacific Street**

<u>Year</u>	<u>Uses</u>	<u>Source</u>
2006	Cafe Delicias Rocklin	Haines Criss-Cross Directory
2000	Cafe Delicias Rocklin	Haines Criss-Cross Directory
1995	Cafe Delicias	Haines Criss-Cross Directory
1986	Cafe Delicias	Haines Criss-Cross Directory

#### **5220 Pacific Street**

<u>Year</u>	<u>Uses</u>	<u>Source</u>
1986	Town & Contry Deli & Mkt	Haines Criss-Cross Directory

## FINDINGS

### 5235 Pacific Street

<u>Year</u>	<u>Uses</u>	<u>Source</u>
2000	Residential	Haines Criss-Cross Directory
1995	Residential	Haines Criss-Cross Directory
1986	Residential	Haines Criss-Cross Directory

### 5240 Pacific Street

<u>Year</u>	<u>Uses</u>	<u>Source</u>
1986	E R A Lambert Rlty	Haines Criss-Cross Directory

### 5250 Pacific Street

<u>Year</u>	<u>Uses</u>	<u>Source</u>
2006	A Aim Realty Management	Haines Criss-Cross Directory
	Affordable Homes	Haines Criss-Cross Directory
	Affordable Prprty Mng	Haines Criss-Cross Directory
2000	A Aim Realty Management	Haines Criss-Cross Directory
	Advanced Autmotive Technology	Haines Criss-Cross Directory
1995	Advanced Autmotive Technology	Haines Criss-Cross Directory
1986	Pacific Automotive	Haines Criss-Cross Directory

### 5270 Pacific Street

<u>Year</u>	<u>Uses</u>	<u>Source</u>
2006	Beltz Stephanie	Haines Criss-Cross Directory
	House Of Style	Haines Criss-Cross Directory
2000	House Of Style	Haines Criss-Cross Directory
1995	Paul Raymonds Hair	Haines Criss-Cross Directory

## FINDINGS

### TARGET PROPERTY: ADDRESS NOT IDENTIFIED IN RESEARCH SOURCE

The following Target Property addresses were researched for this report, and the addresses were not identified in the research source.

#### Address Researched

5255 Pacific Street

#### Address Not Identified in Research Source

1995

### ADJOINING PROPERTY: ADDRESSES NOT IDENTIFIED IN RESEARCH SOURCE

The following Adjoining Property addresses were researched for this report, and the addresses were not identified in research source.

#### Address Researched

Pacific Street

5175 Pacific Street

5180 Pacific Street

5190 Pacific Street

5220 Pacific Street

5235 Pacific Street

5240 Pacific Street

5250 Pacific Street

5270 Pacific Street

#### Address Not Identified in Research Source

No Years Found

1986

No Years Found

No Years Found

No Years Found

No Years Found

No Years Found

No Years Found

1986





**Big Gun Quarry**

5255 Pacific Street  
Rocklin, CA 95677

Inquiry Number: 2866886.3  
September 13, 2010

## Certified Sanborn® Map Report

# Certified Sanborn® Map Report

9/13/10

**Site Name:**

Big Gun Quarry  
5255 Pacific Street  
Rocklin, CA 95677

**Client Name:**

Youngdahl Consulting Group  
1234 Glenhaven Court  
El Dorado Hills, CA 95762

EDR Inquiry # 2866886.3

Contact: Laurie Israel



The complete Sanborn Library collection has been searched by EDR, and fire insurance maps covering the target property location provided by Youngdahl Consulting Group were identified for the years listed below. The certified Sanborn Library search results in this report can be authenticated by visiting [www.edrnet.com/sanborn](http://www.edrnet.com/sanborn) and entering the certification number. Only Environmental Data Resources Inc. (EDR) is authorized to grant rights for commercial reproduction of maps by Sanborn Library LLC, the copyright holder for the collection.

## Certified Sanborn Results:

**Site Name:** Big Gun Quarry  
**Address:** 5255 Pacific Street  
**City, State, Zip:** Rocklin, CA 95677  
**Cross Street:**  
**P.O. #** NA  
**Project:** E10169.000  
**Certification #** 5D55-44B4-AF74



Sanborn® Library search results  
Certification # 5D55-44B4-AF74

**Maps Provided:**

1941  
1907  
1898  
1893  
1890

The Sanborn Library includes more than 1.2 million Sanborn fire insurance maps, which track historical property usage in approximately 12,000 American cities and towns. Collections searched:

- Library of Congress
- University Publications of America
- EDR Private Collection

*The Sanborn Library LLC Since 1866™*

## Limited Permission To Make Copies

Youngdahl Consulting Group (the client) is permitted to make up to THREE photocopies of this Sanborn Map transmittal and each fire insurance map accompanying this report solely for the limited use of its customer. No one other than the client is authorized to make copies. Upon request made directly to an EDR Account Executive, the client may be permitted to make a limited number of additional photocopies. This permission is conditioned upon compliance by the client, its customer and their agents with EDR's copyright policy; a copy of which is available upon request.

### Disclaimer - Copyright and Trademark notice

This Report contains certain information obtained from a variety of public and other sources reasonably available to Environmental Data Resources, Inc. It cannot be concluded from this Report that coverage information for the target and surrounding properties does not exist from other sources. NO WARRANTY EXPRESSED OR IMPLIED, IS MADE WHATSOEVER IN CONNECTION WITH THIS REPORT. ENVIRONMENTAL DATA RESOURCES, INC. SPECIFICALLY DISCLAIMS THE MAKING OF ANY SUCH WARRANTIES, INCLUDING WITHOUT LIMITATION, MERCHANTABILITY OR FITNESS FOR A PARTICULAR USE OR PURPOSE. ALL RISK IS ASSUMED BY THE USER. IN NO EVENT SHALL ENVIRONMENTAL DATA RESOURCES, INC. BE LIABLE TO ANYONE, WHETHER ARISING OUT OF ERRORS OR OMISSIONS, NEGLIGENCE, ACCIDENT OR ANY OTHER CAUSE, FOR ANY LOSS OF DAMAGE, INCLUDING, WITHOUT LIMITATION, SPECIAL, INCIDENTAL CONSEQUENTIAL, OR EXEMPLARY DAMAGES. ANY LIABILITY ON THE PART OF ENVIRONMENTAL DATA RESOURCES, INC. IS STRICTLY LIMITED TO A REFUND OF THE AMOUNT PAID FOR THIS REPORT. Purchaser accepts this Report "AS IS". Any analyses, estimates, ratings, environmental risk levels or risk codes provided in this Report are provided for illustrative purposes only, and are not intended to provide, nor should they be interpreted as providing any facts regarding, or prediction or forecast of, any environmental risk for any property. Only a Phase I Environmental Site Assessment performed by an environmental professional can provide information regarding the environmental risk for any property. Additionally, the information provided in this Report is not to be construed as legal advice.

Copyright 2010 by Environmental Data Resources, Inc. All rights reserved. Reproduction in any media or format, in whole or in part, of any report or map of Environmental Data Resources, Inc., or its affiliates, is prohibited without prior written permission.

EDR and its logos (including Sanborn and Sanborn Map) are trademarks of Environmental Data Resources, Inc. or its affiliates. All other trademarks used herein are the property of their respective owners.

**Sanborn Sheet Thumbnails**

This Certified Sanborn Map Report is based upon the following Sanborn Fire Insurance map sheets.



**1941 Source Sheets**



Volume 1, Sheet 2



Volume 1, Sheet 3



Volume 1, Sheet 5

**1907 Source Sheets**



Volume 1, Sheet 2



Volume 1, Sheet 3



Volume 1, Sheet 5

**1898 Source Sheets**



Volume 1, Sheet 3



Volume 1, Sheet 4



Volume 1, Sheet 5

**1893 Source Sheets**



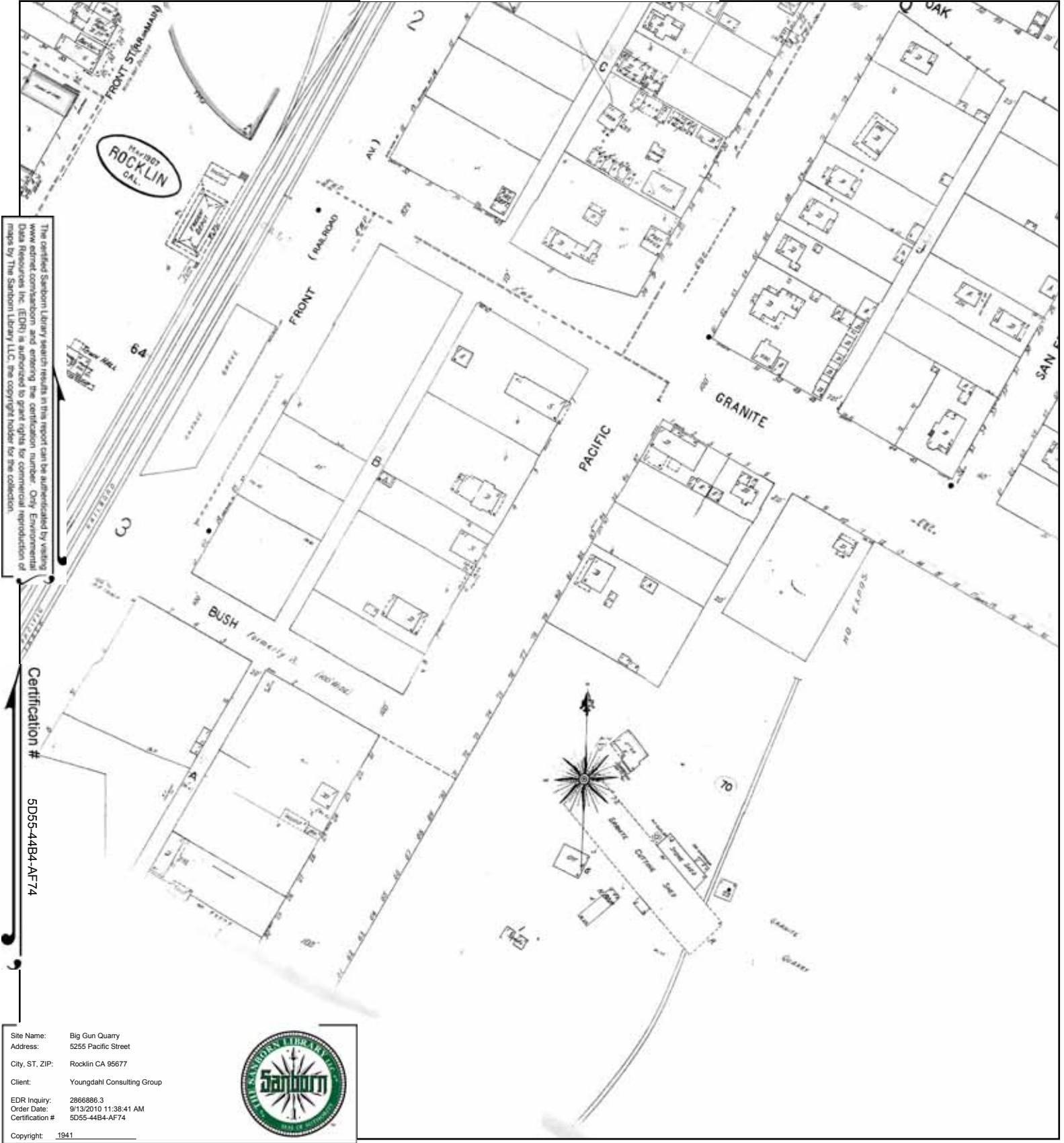
Volume 1, Sheet 1

**1890 Source Sheets**



Volume 1, Sheet 1

# 1941 Certified Sanborn Map



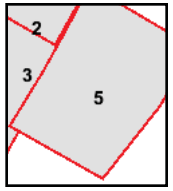
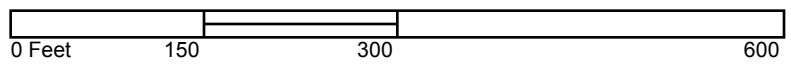
The certified Sanborn Library search results in this report can be authenticated by visiting [www.edrnet.com/sanborn](http://www.edrnet.com/sanborn) and entering the certification number. Only Environmental Data Resources Inc. (EDR) is authorized to grant rights for commercial reproduction of maps by The Sanborn Library LLC, the copyright holder for the collection.

Certification # **SD55-44B4-AF74**

Site Name: Big Gun Quarry  
 Address: 5255 Pacific Street  
 City, ST, ZIP: Rocklin CA 95677  
 Client: Youngdahl Consulting Group  
 EDR Inquiry: 2866886.3  
 Order Date: 9/13/2010 11:38:41 AM  
 Certification # SD55-44B4-AF74  
 Copyright: 1941



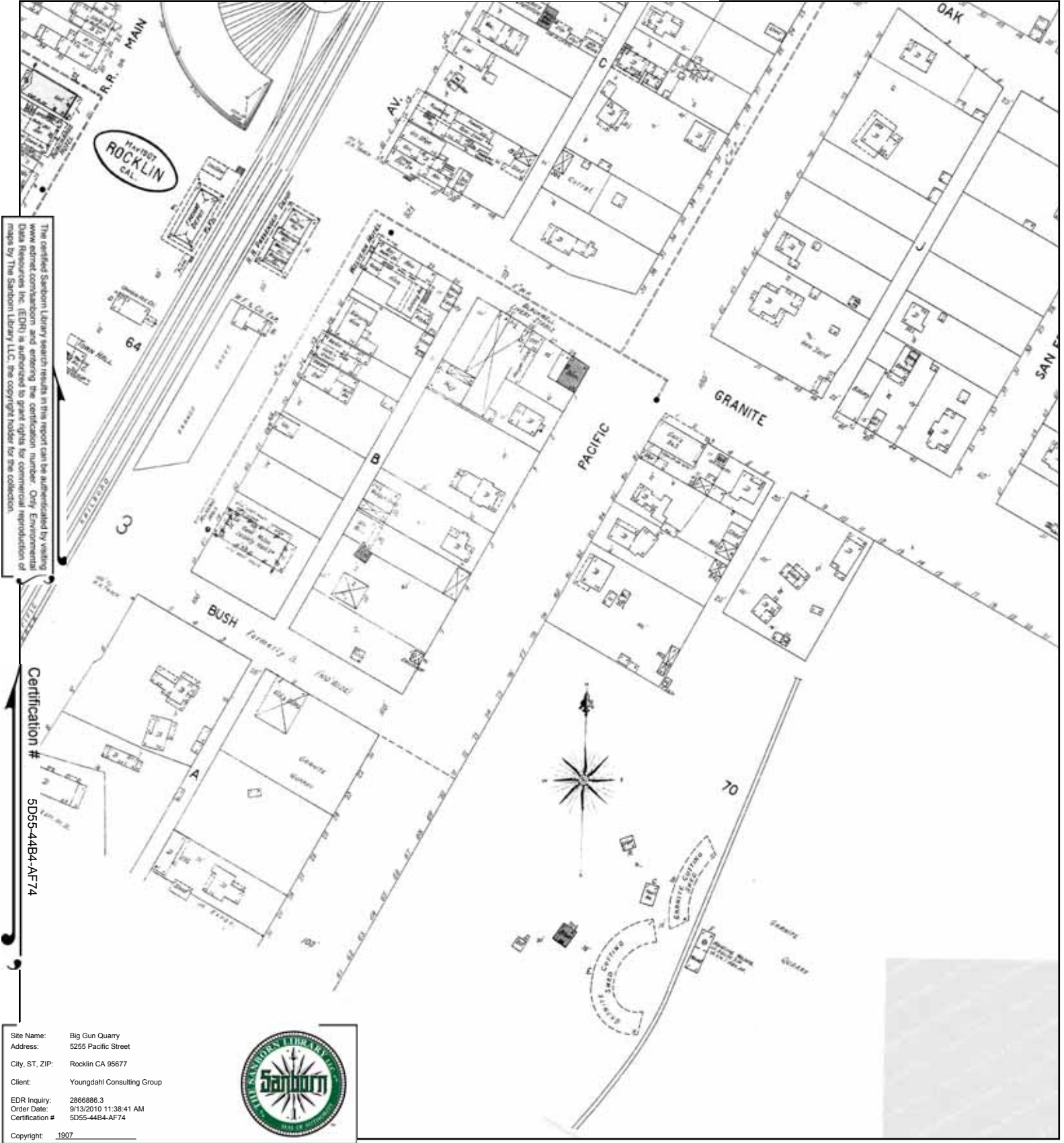
This Certified Sanborn Map combines the following sheets. Outlined areas indicate map sheets within the collection.



- Volume 1, Sheet 2
- Volume 1, Sheet 3
- Volume 1, Sheet 5



# 1907 Certified Sanborn Map



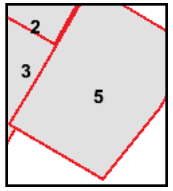
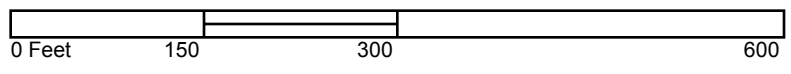
The certified Sanborn Library search results in this report can be authenticated by visiting [www.edrnet.com/sanborn](http://www.edrnet.com/sanborn) and entering the certification number. Only Environmental Data Resources Inc. (EDR) is authorized to grant rights for commercial reproduction of maps by The Sanborn Library LLC, the copyright holder for the collection.

Certification # 5D55-44B4-AF74

Site Name: Big Gun Quarry  
 Address: 5255 Pacific Street  
 City, ST, ZIP: Rocklin CA 95677  
 Client: Youngdahl Consulting Group  
 EDR Inquiry: 2866886.3  
 Order Date: 9/13/2010 11:38:41 AM  
 Certification # 5D55-44B4-AF74  
 Copyright: 1907



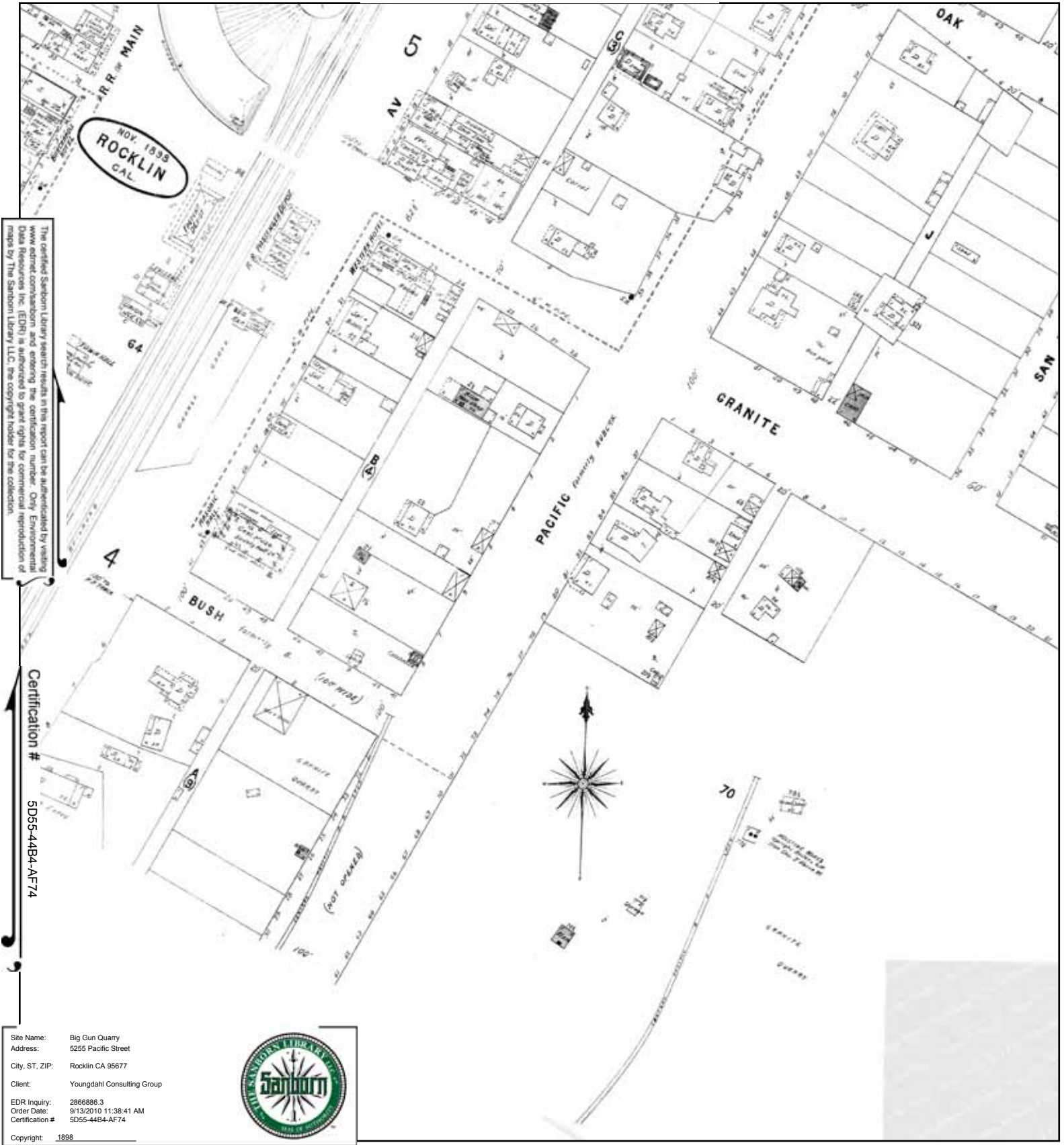
This Certified Sanborn Map combines the following sheets. Outlined areas indicate map sheets within the collection.



Volume 1, Sheet 2  
 Volume 1, Sheet 3  
 Volume 1, Sheet 5



# 1898 Certified Sanborn Map



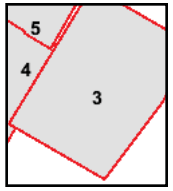
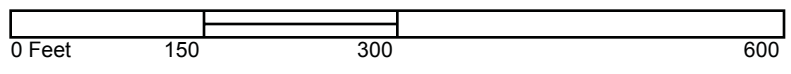
The certified Sanborn Library search results in this report can be authenticated by visiting [www.edr.com](http://www.edr.com), entering the certification number. Only Environmental Data Resources, Inc. (EDR) is authorized to grant rights for commercial reproduction of maps by The Sanborn Library LLC, the copyright holder for the collection.

Certification # 5D55-44B4-AF74

Site Name: Big Gun Quarry  
 Address: 5255 Pacific Street  
 City, ST, ZIP: Rocklin CA 95677  
 Client: Youngdahl Consulting Group  
 EDR Inquiry: 2866886.3  
 Order Date: 9/13/2010 11:38:41 AM  
 Certification #: 5D55-44B4-AF74  
 Copyright: 1898




This Certified Sanborn Map combines the following sheets. Outlined areas indicate map sheets within the collection.



Volume 1, Sheet 3  
 Volume 1, Sheet 4  
 Volume 1, Sheet 5



# 1893 Certified Sanborn Map



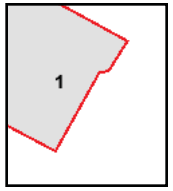
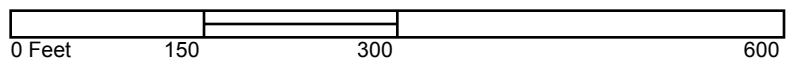
The certified Sanborn Library search results in this report can be authenticated by visiting [www.edrnet.com/sanborn](http://www.edrnet.com/sanborn) and entering the certification number. Only Environmental Data Resources Inc. (EDR) is authorized to grant rights for commercial reproduction of maps by The Sanborn Library LLC, the copyright holder for the collection.

Certification # 5D55-44B4-AF74

Site Name: Big Gun Quarry  
 Address: 5255 Pacific Street  
 City, ST, ZIP: Rocklin CA 95677  
 Client: Youngdahl Consulting Group  
 EDR Inquiry: 2866886.3  
 Order Date: 9/13/2010 11:38:41 AM  
 Certification #: 5D55-44B4-AF74  
 Copyright: 1893



This Certified Sanborn Map combines the following sheets. Outlined areas indicate map sheets within the collection.




Volume 1, Sheet 1





# 1890 Certified Sanborn Map



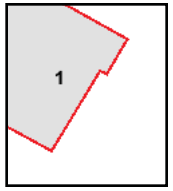
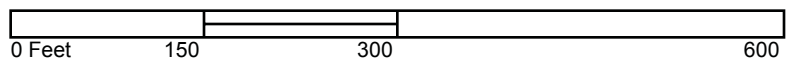
The certified Sanborn Library search results in this report can be authenticated by visiting [www.edrnet.com/sanborn](http://www.edrnet.com/sanborn) and entering the certification number. Only Environmental Data Resources Inc. (EDR) is authorized to grant rights for commercial reproduction of maps by The Sanborn Library LLC, the copyright holder for the collection.

Certification # 5D55-44B4-AF74

Site Name: Big Gun Quarry  
 Address: 5255 Pacific Street  
 City, ST, ZIP: Rocklin CA 95677  
 Client: Youngdahl Consulting Group  
 EDR Inquiry: 2866886.3  
 Order Date: 9/13/2010 11:38:41 AM  
 Certification #: 5D55-44B4-AF74  
 Copyright: 1890



This Certified Sanborn Map combines the following sheets. Outlined areas indicate map sheets within the collection.



Volume 1, Sheet 1

