

**Phase I Environmental Site Assessment  
Rocklin Road/Sierra College Boulevard  
Rocklin, California  
APNs 045-161-014, 045-161-015 and 045-161-016**

*Prepared for:*

**Rocklin Sierra Apartments II, LLC**  
2215 Plaza Drive, Suite 100  
Rocklin, California 95765

*Prepared by:*

**DUDEK**  
Corporate Office:  
605 Third Street  
Encinitas, California 92024



Glenna McMahon, P.E.  
Project Manager



Keith Blackmon  
Geologist

**DECEMBER 2015**



**Phase I Environmental Site Assessment  
Rocklin Road/Sierra College Boulevard**

---

**TABLE OF CONTENTS**

<b><u>Section</u></b>	<b><u>Page No.</u></b>
<b>ACRONYMS</b> .....	<b>I</b>
<b>1 EXECUTIVE SUMMARY</b> .....	<b>1</b>
<b>2 INTRODUCTION</b> .....	<b>7</b>
2.1 Assessment Procedure and Scope of Investigation.....	7
2.2 Qualifications of Environmental Professionals .....	8
<b>3 SITE LOCATION</b> .....	<b>9</b>
<b>4 ENVIRONMENTAL SETTING</b> .....	<b>11</b>
<b>5 INTERVIEWS</b> .....	<b>13</b>
5.1 Site Representative Interview .....	13
5.2 User-Provided Information .....	13
5.3 Agency Interviews .....	14
5.3.1 Placer County Environmental Health – Hazardous Materials Division.....	14
5.3.2 Central Valley Regional Water Quality Control Board .....	14
5.3.3 City of Rocklin Building Division.....	15
5.3.4 City of Rocklin Department of Public Works.....	15
<b>6 SITE RECONNAISSANCE</b> .....	<b>17</b>
<b>7 REVIEW OF HISTORICAL AERIAL PHOTOGRAPHS</b> .....	<b>21</b>
<b>8 REVIEW OF HISTORICAL TOPOGRAPHIC MAPS</b> .....	<b>23</b>
<b>9 SITE HISTORY</b> .....	<b>25</b>
9.1 Previous Investigations .....	25
9.2 Vapor Encroachment Screening .....	25
<b>10 PUBLIC AGENCY RECORDS SEARCH REVIEW</b> .....	<b>27</b>
10.1 U.S. Environmental Protection Agency Federal Sources .....	27
10.2 State Sources .....	29
10.3 EDR Proprietary Historical Databases.....	31
10.4 Unmapped Sites .....	31
<b>11 POTENTIAL HAZARDS AND ENVIRONMENTAL CONCERNS</b> .....	<b>33</b>
<b>12 CONCLUSIONS AND RECOMMENDATIONS</b> .....	<b>35</b>

**Phase I Environmental Site Assessment  
Rocklin Road/Sierra College Boulevard**

---

**TABLE OF CONTENTS (CONTINUED)**

<b><u>Section</u></b>	<b><u>Page No.</u></b>
13 DATA GAPS.....	37
14 LIMITATIONS.....	39
15 REFERENCES.....	41

**APPENDICES**

A	Qualifications of Environmental Professionals
B	Regulatory Database Search Rreport
C	Site Representative Interview
D	Regulatory Agency Records
E	Site Photographs
F	Historical Aerial Photographs
G	Historical Topographic Map Report
H	Certified Sanborn Map Report
I	City Directory
J	Vapor Encroachment Screen Report

**FIGURES**

1	Vicinity Map.....	3
2	Site Map.....	5



# Phase I Environmental Site Assessment Rocklin Road/Sierra College Boulevard

---

## ACRONYMS

APN	assessor's parcel number
AST	aboveground storage tank
ASTM	American Society for Testing and Materials
bgs	below ground surface
CERCLA	Comprehensive Environmental Response, Compensation and Liability Act
CFR	Code of Federal Regulations
EDR	Environmental Data Resources
ESA	Environmental Site Assessment
PCB	polychlorinated biphenyl
REC	recognized environmental condition
RWQCB	Regional Water Quality Control Board
TPH	total petroleum hydrocarbon
UST	underground storage tank
VOC	volatile organic compound

**Phase I Environmental Site Assessment  
Rocklin Road/Sierra College Boulevard**

---

INTENTIONALLY LEFT BLANK

# Phase I Environmental Site Assessment Rocklin Road/Sierra College Boulevard

---

## 1 EXECUTIVE SUMMARY

A Phase I Environmental Site Assessment (ESA) was conducted for the property located at the southeast corner of Rocklin Road and Sierra College Boulevard in Rocklin, Placer County, California (subject property). The property consists of approximately 10 acres of land situated on Assessor's Parcel Numbers (APNs) 045-161-014, 045-161-015 and 045-161-016 (Figures 1 and 2). The subject property is currently undeveloped.

The findings of this investigation are based on a review of historical source information, a search of regulatory agency databases within specified distances, review of available local agency records, interviews, and a site reconnaissance.

Information gathered for this report indicated the following:

- The subject property has been primarily undeveloped. Sometime between 1957 and 1966 a small structure was present northwest on the subject property and sometime between 1972 and 1984 the small structure was no longer present on the subject property. The subject property is currently undeveloped;
- Adjacent and nearby properties have included undeveloped land, residential housing, a college and a shopping center;
- A natural gas pipeline operated by Pacific Gas & Electric Company runs along the norther border of the site; and
- Based on the documents reviewed, site inspection, and brief visual observation of neighboring properties, it is unlikely that adjacent or nearby properties have impacted the environmental conditions at the subject property.

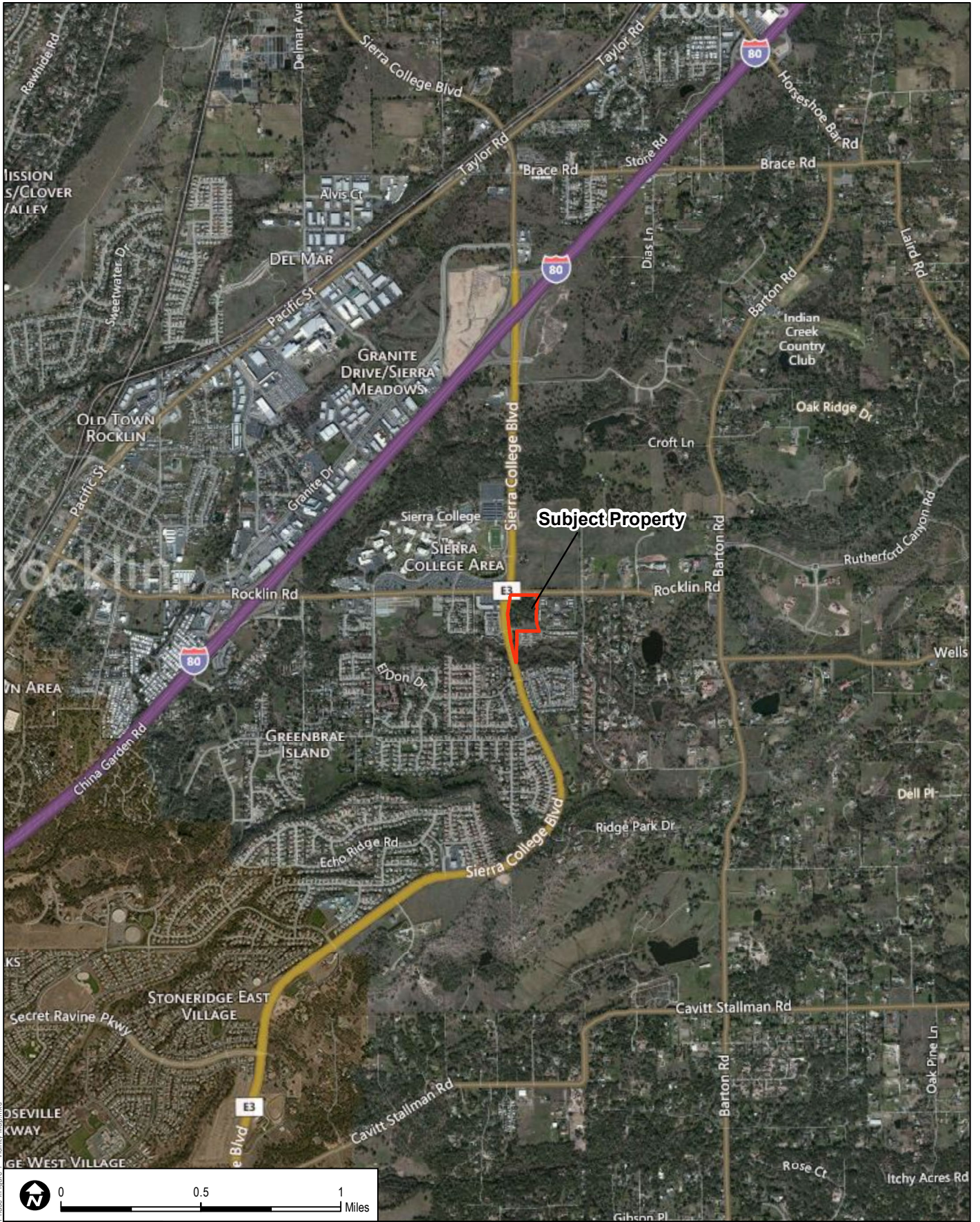
Dudek performed this Phase I ESA of the subject property in conformance with the scope and limitations of ASTM Practice E1527-13. This report summarizes the research and findings of the Phase I ESA. This assessment revealed no evidence of RECs in connection with the subject property.

**Phase I Environmental Site Assessment  
Rocklin Road/Sierra College Boulevard**

---

INTENTIONALLY LEFT BLANK





Path: Z:\Hydro\Projects\Rocklin Phase I\Figure 1 - Vicinity Map.mxd

**DUDEK**

SOURCE: Bing Maps

8052-10

Rocklin Road/Sierra College Boulevard Phase I ESA

**FIGURE 1**  
Vicinity Map

**Phase I Environmental Site Assessment  
Rocklin Road/Sierra College Boulevard**

---

INTENTIONALLY LEFT BLANK





Path: Z:\Hydro\Projects\Rocklin Phase I\Figure 2 - Site Map.mxd

**DUDEK**

SOURCE: ESRI 2013

8052-10

Rocklin Road/Sierra College Boulevard Phase I ESA

**FIGURE 2**  
Site Map

**Phase I Environmental Site Assessment  
Rocklin Road/Sierra College Boulevard**

---

INTENTIONALLY LEFT BLANK



# Phase I Environmental Site Assessment Rocklin Road/Sierra College Boulevard

---

## 2 INTRODUCTION

This Phase I ESA was performed according to the guidelines stipulated in the American Society for Testing and Materials (ASTM) Standard E1527-13, “Standard Practice for Environmental Site Assessments: Phase I Environmental Site Assessment Process.” This Phase I ESA was conducted as part of environmental due diligence for development of residences on the subject property.

### 2.1 Assessment Procedure and Scope of Investigation

Phase I ESAs assist in identifying past and present land use, including identification of possible releases or disposal of manufacturing or other wastes if such information is contained within regulatory reports or files, and/or is currently visible onsite. The assessment reviews local, county, state, and U.S. Environmental Protection Agency lists of known or potentially hazardous waste sites, landfills, and sites currently under investigation for environmental violations that may be of concern to a site.

The scope of this environmental investigation consisted of (1) a reconnaissance of the subject property; (2) a search of regulatory agency records; (3) review of available historical aerial photographs, topographic maps, Sanborn fire insurance maps, City Directory listings, and building department records; (4) interview of a representative of the property owner; and (5) preparation of this Phase I ESA report detailing the findings of the investigation.

These activities were conducted to identify recognized environmental conditions. The term “recognized environmental condition” means the presence or likely presence of any hazardous substances or petroleum products on the subject property under conditions that indicate an existing release, a past release, or a material threat of a release into the ground, groundwater, or surface water.

The term “controlled recognized environmental condition” (controlled REC) is an environmental condition that would have been considered a recognized environmental condition in the past, but which has been remediated and received risk-based closure by a regulatory agency (i.e., no further action letter) where residual contamination remains in place. Furthermore, “controlled REC” is used if the property is subject to a control or use restriction (i.e., property use restrictions, activity and use limitations, institutional controls, or engineering controls) due to residual onsite contamination.

The term “historical recognized environmental condition” (historical REC) is an environmental condition that would have been considered a recognized environmental condition in the past,

## Phase I Environmental Site Assessment Rocklin Road/Sierra College Boulevard

---

but which has been remediated and received unrestricted residential use closure by the regulatory agency. Therefore, no controls or use restrictions have been applied to the property.

The term “recognized environmental condition” is not intended to include *de minimus* conditions. *De minimus* conditions are conditions that generally do not present a material risk of harm to public health or the environment and would not be the subject of an enforcement action if brought to the attention of governmental agencies.

### **2.2 Qualifications of Environmental Professionals**

This Phase I ESA was prepared by Keith Blackmon, geologist; and Glenna McMahon, professional engineer. Qualifications for Mr. Blackmon and Ms. McMahon are presented in Appendix A.

I declare that, to the best of my professional knowledge and belief, I meet the definition of environmental professional as defined in Section 312.10 of 40 Code of Federal Regulations (CFR) 312. I have the specific qualifications based on education, training, and experience to assess a property of the nature, history, and setting of the subject property. I have developed and performed all appropriate inquiries in conformance with the standards and practices set forth in 40 CFR Part 312.

## Phase I Environmental Site Assessment Rocklin Road/Sierra College Boulevard

---

### 3 SITE LOCATION

The subject property consists of approximately 10 acres of land located at the southeast corner of Rocklin Road and Sierra College Boulevard in Rocklin, Placer County, California. APNs 045-161-014, 045-161-015 and 045-161-016 comprise the subject property (Figure 2). The subject property is currently undeveloped. The subject property is bordered by Sierra College Boulevard to the west followed by a shopping center, Rocklin Road to the north followed by vacant land, Sierra College to the northwest, Rocklin Manor (residences) to the east, Water Lily Lane to the south and residential properties to the south and west.

**Phase I Environmental Site Assessment  
Rocklin Road/Sierra College Boulevard**

---

INTENTIONALLY LEFT BLANK

# Phase I Environmental Site Assessment

## Rocklin Road/Sierra College Boulevard

---

### 4 ENVIRONMENTAL SETTING

The subject property is located west of the Sierra Nevada Mountain range, northwest of Folsom Lake. The geologic setting in the general area is primarily comprised of Mesozoic era granitic intrusive rocks.

General topographic information for the subject property and the surrounding area was obtained from a review of topographic maps, from the Environmental Data Resources (EDR) report (Appendix B), and from a site visit. The topography of the subject property is relatively flat with a gradual overall west-southwest slope, towards Sierra College Boulevard. The elevation of the subject property is approximately 350 feet above mean sea level.

No subsurface geologic investigations were performed as part of this Phase I ESA. According to the U.S. Department of Agriculture (USDA) Natural Cooperative Soil Survey (NCSS), the subject property is mapped as underlain by Andregg family coarse sandy loam. The Andregg family is described as soils having moderate infiltration rates with deep and moderately deep, moderately well and well drained soils with moderately coarse textures.

Based on sources searched by EDR, five water wells were mapped within 1 mile of the subject property. One of the five wells was listed as an active raw well; no other well information was available for this location. Four of the five wells were listed as being a part of the USGS California Water Science Center and are discussed below.

The depth to groundwater in one well located 1/8 to 1/4 mile south-southwest of the subject property at a lower elevation was reportedly 2.91 feet below ground surface (bgs) in 1982. The depth to groundwater in two wells located 1/2 to 1 mile, southwest and west-southwest of the subject property at a lower elevation was reportedly 6.93 feet bgs in 1982 and 5.53 feet bgs in 1982, respectively. One well located 1/2 to 1 mile east-northeast of the subject property at a higher elevation had no groundwater level data available. According to GeoTracker, the groundwater flow direction at a site located approximately 1 mile west of the subject property was to the southeast in 2009.

The California Division of Oil, Gas, and Geothermal Resources online database was reviewed for wells on/near the subject property. According to this database, which shows all known oil and gas wells in the state, no oil, gas, or geothermal wells are/were located on the subject property or within a 5-mile radius of the subject property.

The National Pipeline Mapping System online database was reviewed for pipelines on/near the subject property. According to this database, which shows all known gas transmission pipelines and hazardous liquid pipelines, one gas transmission pipeline was located on the northern boundary of the subject property; the pipeline runs along Rocklin Road. It reportedly contains natural gas and is managed by Pacific Gas & Electric Company.

**Phase I Environmental Site Assessment  
Rocklin Road/Sierra College Boulevard**

---

INTENTIONALLY LEFT BLANK

# Phase I Environmental Site Assessment

## Rocklin Road/Sierra College Boulevard

---

### 5 INTERVIEWS

#### 5.1 Site Representative Interview

Sid Paul, owner representative of the subject property, completed a Property Background Information Questionnaire for the subject property (Appendix C). Below is a summary of his responses.

Mr. Paul stated that the subject property has been vacant for the past several years.

Mr. Paul stated a previous environmental assessment was conducted at the subject property by GRS Group on October 11, 2013 (the previous assessment is discussed in Section 9.1.)

Mr. Paul stated that a notice of intent/general permit to discharge storm water (WDID No. 5S31C373490) was obtained for the property.

Mr. Paul stated an affiliated entity owns the multifamily property known as Rocklin Manor Apartments. Rocklin Manor Apartments borders the eastern boundary of the subject property.

#### 5.2 User-Provided Information

In accordance with ASTM Standard E 1527-13, to qualify for one of the *Landowner Liability Protections* offered by the Small Business Liability Relief and Brownfields Revitalization Act of 2001, the user must provide the following information (if available) to the environmental professional. Dudek sent the following questions to Sid Paul, owner representative, and received the following responses:

1. **Question:** Are you aware of any environmental cleanup liens against the property that are filed or recorded under federal, tribal, state, or local law?

**Response:** No.

2. **Question:** Are you aware of any activity and land use limitations, such as engineering controls, land use restrictions, or institutional controls that are in place at the site and/or have been filed or recorded in a registry under federal, tribal, state, or local law?

**Response:** No.

3. **Question:** As the user of this ESA, do you have any specialized knowledge or experience related to the property or nearby properties? For example, are you involved in the same line of business as the current or former occupants of the property or an adjoining property so that you would have specialized knowledge of the chemicals and processes used by this type of business?

## Phase I Environmental Site Assessment Rocklin Road/Sierra College Boulevard

---

**Response:** An affiliated entity owns the multifamily property known as Rocklin Manor Apartments, adjacent to the subject.

4. **Question:** Does the purchase price being paid for this property reasonably reflect the fair market value of the property? If you conclude that there is a difference, have you considered whether the lower purchase price is because contamination is known or believed to be present at the property?

**Response:** We believe the purchase price of the property reasonably reflects the fair market value of similar undeveloped properties.

5. **Question:** Are you aware of commonly known or reasonably ascertainable information about the property that would help the environmental professional to identify conditions indicative of releases or threatened releases? For example, as user, a) Do you know the past uses of the property, b) do you know of specific chemicals that are present or once were present at the property, c) do you know of spills or other chemical releases that have taken place at the property, d) or do you know of any environmental cleanups that have taken place at the property?

**Response:** a) No. b) No. c) No. d) No.

6. **Question:** As the user of this ESA, based on your knowledge and experience related to the property, are there any obvious indicators that point to the presence or likely presence of contamination at the property?

**Response:** No.

### 5.3 Agency Interviews

#### 5.3.1 Placer County Environmental Health – Hazardous Materials Division

Dudek contacted the Placer County Environmental Health Department Hazardous Materials Division, which acts as the county's Certified Unified Program Agency (CUPA), to obtain information about potential spills, tanks, or chemical use on the subject property. The CUPA responded in an email dated November 25, 2015 that no records exist for the subject property (Appendix D).

#### 5.3.2 Central Valley Regional Water Quality Control Board

Dudek contacted the Central Valley Regional Water Quality Control Board (RWQCB) to obtain records of spills, tanks, or other releases that may have impacted the environmental conditions on the subject property. As of the date of this report, the RWQCB has not responded to the request



## **Phase I Environmental Site Assessment Rocklin Road/Sierra College Boulevard**

---

for records. Dudek did look up the subject property on GeoTracker, the RWQCB's online database; no records were found for the subject property.

### **5.3.3 City of Rocklin Building Division**

Dudek contacted the City of Rocklin Building Division to obtain records about building permits and code violations for the subject property. A permit search was conducted on the City of Rocklin's website, on November 30, 2015. The search results showed that several permits were applied for in 2007 for constructing a building on APN 045-161-016, but none were ever approved. In October 9, 2014 a sign for a gas station was approved on APN 045-161-016.

### **5.3.4 City of Rocklin Department of Public Works**

Dudek contacted the City of Rocklin Department of Public Works (DPW) to obtain records about permits that may be available for the subject property. As of the date of this report, the DPW has not responded to the request for records.

**Phase I Environmental Site Assessment  
Rocklin Road/Sierra College Boulevard**

---

INTENTIONALLY LEFT BLANK

# Phase I Environmental Site Assessment

## Rocklin Road/Sierra College Boulevard

---

### 6 SITE RECONNAISSANCE

A site reconnaissance of the subject property was conducted on November 7, 2015, by Keith Blackmon of Dudek. The site reconnaissance consisted of walking the subject property, recording observations, and taking photographs. Photographs are presented in Appendix E.

The subject property is currently vacant, undeveloped land moderately covered with various trees and other plants (Photograph 1). Tags were attached to the majority of the trees on the subject property (Photograph 2).

The subject property is accessed via two breaks in the chain link fence. One break is located at the southeast end of the subject property while the other break in the chain link fence is located at the northwest end along Rocklin Road (Photographs 3 and 4). The subject property is bound to the south by Water Lily Lane and a cinder block wall then residential properties (Photographs 5 and 6). The subject property is bounded to the east by Rocklin Manor Drive followed by an apartment complex (Photograph 7). The subject property is bound to the north by Rocklin Road followed by a vacant lot (Photograph 8). The subject property is bounded to the west by Sierra College Boulevard followed by Granite Creek Apartments and a shopping center (Photograph 9).

The subject property slopes toward the west-southwest, toward Sierra College Boulevard. The subject property consists of northeast-southwest undulating terrain in the northern portion of the subject property with one wash located near the center of the subject property. This wash appeared to run along the center of the subject property to the western boundary of the subject property, towards Sierra College Boulevard. (Photograph 10). The highest point appears to be near the center of the property.

Orange flags marked "Buried Cables" indicate the presence of buried cables that run along the north boundary. PG&E underground electrical is present along the western boundary (Photographs 11 and 12).

One sewer manhole and one drainage manhole were observed along the southeastern boundary of the subject property (Photograph 13). The sewer and drainage lines were marked out with green and blue flags and ran along the southern boundary, east to west (Photographs 14 and 15).

One culvert outlet was observed along the western boundary of the subject property, located under the fence line and extending under Sierra College Boulevard (Photograph 10).

A small section of the subject property near the eastern boundary towards the south appears to have been used for target practice. Several shot-up beer cans were observed in the trees

## **Phase I Environmental Site Assessment Rocklin Road/Sierra College Boulevard**

---

(Photograph 16). Also, several plates were observed in the trees and were broken from being used for target practice (Photograph 17). This area was approximately 15' x 15'.

### **Wetlands and Natural Waterways**

A dry wash was observed on the subject property. The dry wash ran along the center of the subject property from northeast to the west-southwest boundary of the subject property (Photograph 10).

### **Surface Water Discharge**

Surface water on the subject property would drain toward the west-southwest toward Sierra College Boulevard.

### **Distressed Vegetation**

No distressed vegetation was observed on the subject property.

### **Indications of Solid Debris Storage**

No indications of solid debris storage were observed on the subject property.

### **Chemical Storage or Use**

Chemical use or storage was not observed on the subject property.

### **Unnaturally Colored Water**

No unnaturally discolored pools or flowing water were observed on the subject property.

### **Groundwater Wells, Cisterns, Cesspools, or Septic Tanks**

No groundwater wells, cisterns, cesspools, or septic tanks were observed on the subject property.

### **Sumps or Ponds**

No sumps were observed on the subject property.

### **Transformers**

No transformers were observed on the subject property.

## **Phase I Environmental Site Assessment Rocklin Road/Sierra College Boulevard**

---

### **Abnormal Odor**

No abnormal odors were noted on the subject property.

### **Soil Disturbances**

A few animal burrows were observed on the subject property.

### **Storage Tanks**

No evidence of aboveground or underground storage tanks were observed on the subject property during the site reconnaissance.

**Phase I Environmental Site Assessment  
Rocklin Road/Sierra College Boulevard**

---

INTENTIONALLY LEFT BLANK

## Phase I Environmental Site Assessment Rocklin Road/Sierra College Boulevard

---

### 7 REVIEW OF HISTORICAL AERIAL PHOTOGRAPHS

Dudek reviewed historical aerial photographs from EDR for 1938, 1952, 1957, 1966, 1972, 1984, 1993, 1999, 2005, 2009, 2010, 2012 (Appendix F). The photographs provided background information to assess the possibility of past activities that could present environmental concerns.

The aerial photographs are described in the following table:

Date	Description
1938	The subject property appears to be undeveloped land with a north-south trending dirt road along the western half of the subject property. Numerous trees are present on the subject property with a large grassy area towards the southeast. Rocklin Road appears to be paved and borders the northern boundary of the subject property. Sierra College Boulevard appears to be paved and is visible northeast of the subject property. The surrounding properties directly west, east and south appear to also be undeveloped land with trees and grassy areas. Further to the west, southwest, and north appears to be agricultural land. Several small structures are present west of the subject property.
1952	A dirt path appears to cut through the southeast portion of the subject property. A northeast-southwest trending dirt path is visible on the northeastern portion of the subject property. A clearing of trees is visible in the northwest portion of the subject property. A large section of land northwest of the subject property no longer appears to be agricultural land.
1957	The dirt path in the northeastern portion of the subject property is no longer visible. The surrounding properties appear to be similar to the 1952 photograph.
1966	A small structure is visible in the northwest portion of the subject property. Sierra College Boulevard now intersects Rocklin Road and borders the western boundary of the subject property. Several buildings, a baseball diamond, and a track and field, which make up Sierra College, are visible northwest of the subject property. Several small buildings are visible directly north of the subject property where agricultural land used to be present. More buildings are visible west of the subject property.
1972	The dirt path in the southeastern portion of the subject property is no longer visible. The surrounding properties appear to be similar to the 1966 photograph.
1984	The small structure that was present in the northwest portion of the subject property is no longer visible. A parking lot is visible northwest of the subject property south of the baseball diamond.
1993	An east-west trending dirt road is visible along the southern boundary and cutting through a small portion of the subject property. A shopping center is visible west of the subject property on the southwest corner of Rocklin Road and Sierra Boulevard. An apartment complex is located directly east of the subject property. Residential housing is present southwest of the subject property, on the western side of Sierra Boulevard.
1999	The subject property appears to be similar to the 1993 photograph. A housing development is present west of the shopping center. A housing development is being constructed south of the subject property.
2005	The subject property appears to be similar to the 1999 photograph. A housing development is being constructed directly south of the subject property. Residential housing is present west of the subject property along the western side of Sierra Boulevard. The track and field is no longer visible northwest of the subject property; it appears to be graded land.
2009	The east-west trending dirt road is now a paved road and connects to a housing development directly south of the subject property. A football field and parking lot have been completed northwest of the subject property.
2010 and 2012	The subject property and surrounding properties appear to be similar to the 2009 photograph.

**Phase I Environmental Site Assessment  
Rocklin Road/Sierra College Boulevard**

---

INTENTIONALLY LEFT BLANK



## Phase I Environmental Site Assessment Rocklin Road/Sierra College Boulevard

---

### 8 REVIEW OF HISTORICAL TOPOGRAPHIC MAPS

Dudek reviewed historical topographic maps from 1891, 1892, 1893, 1944, 1954, 1967, 1981, and 2012 (Appendix G). The topographic maps are a historical source that can be used to document the prior use of the subject property and surrounding area.

The topographic maps are described in the following table:

Date	Scale	Description
1891	1:125,000	This coarse-scale topographic map indicates that the subject property is located in Rocklin and southeast of a railroad. Secret Ravine appears to be north and south of the subject property; the ravine runs from northeast to southwest. Rocklin Road appears to be a maintained road.
1892 and 1893	1:125,000	The subject property and surrounding properties appear to be similar to the 1891 topographic map.
1944	1:62,500	Sierra College Boulevard appears to be paved and is visible northwest of the subject property trending north-south and connecting to Rocklin Road. Three dirt roads appear to be branching off of Rocklin Road west of the subject property. A few structures are present along those dirt roads west of the subject property.
1954	1:24,000	A northeast-southwest trending dirt road is visible cuts through the subject property. Agricultural land is present north and northeast of the subject property. Two of the dirt roads branching off of Rocklin Road are now paved. Agricultural land is present southwest of the subject property.
1967	1:24,000	The northeast-southwest trending dirt road is no longer visible on the subject property. Sierra College Boulevard intersects Rocklin Road and borders the subject property to the west. Sierra College campus has been constructed northwest of the subject property. A sewage disposal pond is visible ½ to 1 mile west of the subject property. Highway 80 is visible approximately 1 mile west of the subject property.
1981	1:24,000	The subject property appears to be similar to the 1967 topographic map. Agricultural land north of the subject property is no longer visible.
2012	1:24,000	Several more roads have been developed around the subject property. Water Lily Lane, an east-west trending paved road, is visible along the southern boundary and cutting through a small portion of the subject property.

**Phase I Environmental Site Assessment  
Rocklin Road/Sierra College Boulevard**

---

INTENTIONALLY LEFT BLANK

# Phase I Environmental Site Assessment Rocklin Road/Sierra College Boulevard

---

## 9 SITE HISTORY

Based on review of the historical aerial photographs and topographic maps, agency records, and the site representative interview, the subject property has been primarily undeveloped. A small structure existed in the northwestern portion of the subject property sometime between the early to mid-1960's and early to late 1970's. The subject property is currently undeveloped.

Adjacent properties have consisted of undeveloped land, residential housing, and roadways.

Historical Sanborn fire insurance maps were requested from EDR. Sanborn maps provide information regarding the historical uses of the subject property and surrounding properties. Sanborn maps typically exist for cities with populations of 2,000 or more; the coverage is dependent on the location of the subject site within the city limits. The Sanborn Map Report lists the subject property as an unmapped property; no additional information was included in the report (Appendix H).

City Directory listings were requested from EDR (Appendix I). No listings matching the physical address were identified for the subject property.

### 9.1 Previous Investigations

A previous ESA Phase I has been conducted on the subject property by GRS group on October 11, 2013.

GRS concluded no REC's were identified as a result of onsite and off-site activities or conditions.

### 9.2 Vapor Encroachment Screening

A vapor encroachment screen report was prepared using EDR's vapor encroachment worksheet (Appendix J). A "Tier I" Vapor Encroachment Screening (VES) was performed for the Site in accordance with ASTM E 2600-10 "Standard Guide for Vapor Encroachment Screening on Property Involved in Real Estate Transactions." The Tier I VES was performed to evaluate whether there is a potential for vapors originating from contaminated soil and/or groundwater to occur in the subsurface below the existing and potential future on-site structures. For sites where a vapor encroachment condition (VEC) could not be ruled out but where reports of site sampling were available, those reports were used to evaluate the site (Tier 2 screening).

The EDR vapor encroachment worksheet evaluated types of soils, geology, and hydrology as well as listed contaminated sites as identified in Federal, State, and local databases. The following table presents a summary of the VEC findings:

## Phase I Environmental Site Assessment Rocklin Road/Sierra College Boulevard

---

<b>Potential for Vapor Intrusion on Site</b>	
<i>Areas of Concern</i>	<i>Conclusion</i>
Site (existing conditions)	VEC can be ruled out.
Site (former condition)	VEC can be ruled out.
Adjoining Property or near-by Property Operations or Existing Conditions	VEC can be ruled out.
Historical Uses of Adjoining Property or Near-by Properties	VEC can be ruled out.
Regulatory Review of sites identified on Federal, State, and Local databases	VEC can be ruled out.

Based on this screening, VEC can be ruled out for the subject property (Appendix J).

## Phase I Environmental Site Assessment Rocklin Road/Sierra College Boulevard

---

### 10 PUBLIC AGENCY RECORDS SEARCH REVIEW

A regulatory database search gives a listing of sites within a 1-mile radius of the subject property (“target property” is the term used by EDR) that are known to be chemical handlers, hazardous waste generators, or polluters. Information in these listings includes the location of the site relative to the property, sources of pollution, and the status of the site. The search performed for this ESA was conducted in November 2015 by EDR. The database search report is included in Appendix B.

The subject property was not listed in any of the regulatory databases searched by EDR.

Three sites, one with duplicate entries, were identified in the database search. The following sections list the databases that were searched and search distances from the subject property.

#### 10.1 U.S. Environmental Protection Agency Federal Sources

The following regulatory databases were included in this search:

Acronym	Database	Search Distance	Subject Property Listed?	Number of Sites Listed
NPL	National Priorities List (including proposed NPL sites)	1 mile	No	0
Proposed NPL	Proposed National Priority List Sites	1 mile	No	0
Delisted NPL	National Priority List Deletions	1 mile	No	0
NPL LIENS	Federal Superfund Liens	Target Property	No	0
CERCLIS	Comprehensive Environmental Response, Compensation and Liability Act (CERCLA)	0.5 mile	No	0
CERCLIS NFRAP	CERCLIS No Further Remedial Action Planned	0.5 mile	No	0
CORRACTS	Resource Conservation and Recovery Act (RCRA) Corrective Action	1 mile	No	0
RCRA TSDF	RCRA – Transportation, Storage, and Disposal	0.5 mile	No	0
RCRA GEN	RCRA registered small or large generators of hazardous waste	0.25 mile	No	0
ERNS	Emergency Response Notification System of Spills	Target Property	No	0
HMIRS	Hazardous Materials Information Reporting System	Target Property	No	0
US ENG CONTROLS	Sites with Engineering Controls	0.5 mile	No	0
US INST CONTROLS	Sites with Institutional Controls	0.5 mile	No	0
DOD	Department of Defense Sites	1 mile	No	0
FUDS	Formerly Used Defense Sites	1 mile	No	0

## Phase I Environmental Site Assessment Rocklin Road/Sierra College Boulevard

---

Acronym	Database	Search Distance	Subject Property Listed?	Number of Sites Listed
US BROWNFIELDS	A Listing of Brownfields Sites	0.5 mile	No	0
CONSENT	Superfund (CERCLA) Consent Decrees	1 mile	No	0
ROD	Record of Decision	1 mile	No	0
UMTRA	Uranium Mill Tailings Sites	0.5 mile	No	0
ODI	Open Dump Inventory	0.5 mile	No	0
TRIS	Toxic Release Inventory Database	Target Property	No	0
TSCA	Toxic Substance Control Act	Target Property	No	0
FTTS	Federal Insecticide, Fungicide, and Rodenticide Act/TSCA Tracking System	Target Property	No	0
SSTS	Section 7 Tracking Systems	Target Property	No	0
ICIS	Integrated Compliance Information System	Target Property	No	0
US CDL	Clandestine Drug Lab Locations	Target Property	No	0
LUCIS	Land Use Control Information System for former Navy base realignment and closure properties	0.5 mile	No	0
RADINFO	Radiation Information Database	Target Property	No	0
PADS	PCB Activity Database System	Target Property	No	0
MLTS	Material Licensing Tracking System	Target Property	No	0
MINES	Mines Master Index File	0.25 mile	No	0
FINDS	Facility Index System/Facility Identification Initiative Program Summary Report	Target Property	No	0
RAATS	RCRA Administrative Action Tracking System	Target Property	No	0
LIENS2	CERCLA Lien Information	Target Property	No	0
DOT OPS	Department of Transportation, Office of Pipeline Safety Incident and Accident database	Target Property	No	0
US HIST CDL	National Clandestine Laboratory Register	Target Property	No	0
RCRA-NonGen	RCRA – Non Generators	0.25 mile	No	0
HIST FTTS	FIFRA/TSCA Tracking System Administrative Case Listing	Target Property	No	0

## Phase I Environmental Site Assessment Rocklin Road/Sierra College Boulevard

Acronym	Database	Search Distance	Subject Property Listed?	Number of Sites Listed
FEDERAL FACILITY	Federal Facility Site Information Listing	1 mile	No	0
COAL ASH DOE	Steam-Electric Plan Operation Data	Target Property	No	0
COAL ASH EPA	Coal Combustion Residues Surface Impoundments List	0.5 mile	No	0
PCB TRANSFORMER	PBC Transformer Registration Database	Target Property	No	0
Additional Environmental Records		Varies	No	0

The subject property was not listed in the federal regulatory databases searched by EDR. No other sites within the specified search areas were identified in the EDR report.

### 10.2 State Sources

The following regulatory databases were consulted in this search:

Acronym	Database	Search Distance	Subject Property Listed?	Number of Sites Listed
Hist Cal-Sites	Calsites Database	1.0 mile	No	0
CA Bond Exp. Plan	Bond Expenditure Plan	1.0 mile	No	0
SCH	Proposed and Existing School Sites Being Evaluated By DTSC	0.25 mile	No	0
Toxic Pits	Toxic Pits Cleanup Facilities	1.0 mile	No	0
WMUDS/SWAT	Waste Management Unit Database/Solid Waste Assessment Test	0.5 mile	No	0
CORTESE	State Index of Properties with Hazardous Waste	0.5 mile	No	0
SWRCY	Recycling Facilities in California	0.5 mile	No	0
LUST	Leaking Underground Storage Tank	0.5 mile	No	1
CA FID UST	Facility Inventory Database	0.25 mile	No	1
SLIC	Statewide SLIC Cases	0.5 mile	No	0
UST	Registered Underground Storage Tanks, Including Tanks On Indian Land and Historic USTs	0.25 mile	No	0
HIST UST	Historic Underground Storage Tank	0.25 mile	No	1
AST	Registered Aboveground Storage Tanks	0.25 mile	No	1
SWEEPS UST	UST listing maintained by RWQCB in the 1980s	0.25 mile	No	1
CHMIRS	California Hazardous Waste Material Incident Report System	Target Property	No	0
Notify 65	Proposition 65	1.0 mile	No	0
DEED	Department of Health Services – Land Use and Air Assessment	0.5 mile	No	0

## Phase I Environmental Site Assessment Rocklin Road/Sierra College Boulevard

Acronym	Database	Search Distance	Subject Property Listed?	Number of Sites Listed
VCP	Voluntary Cleanup Program Properties	0.5 mile	No	0
DRYCLEANERS	Dry Cleaner Facilities	0.25 mile	No	0
WIP	Well Investigation Program Case List	0.25 mile	No	0
CDL	Clandestine Drug Labs	Target Property	No	0
LIENS	Environmental Liens in California where DTSC is the lien holder	Target Property	No	0
RESPONSE	State Response Sites	1.0 mile	No	0
HAZNET	Hazardous Waste Information System	Target Property	No	0
EMI	Emissions Inventory Data	Target Property	No	0
ENVIROSTOR	EnviroStor Database	1.0 mile	No	1
INDIAN RESERV	Indian Reservations	1.0 mile	No	0
INDIAN LUST	Leaking Underground Storage Tanks on Indian Land	0.5 mile	No	0
INDIAN UST	Underground Storage Tanks on Indian Land	0.25 mile	No	0
INDIAN ODI	Report on the Status of Open Dumps on Indian Lands	0.5 mile	No	0
INDIAN VCP	Voluntary Cleanup Priority Listing	0.5 mile	No	0
SWF/LF	Solid Waste Information System	0.5 mile	No	0
DEBRIS REGION 9	Torres Martinez Reservation Illegal Dump Site Locations	0.5 mile	No	0
HIST CORTESE	Hazardous Waste and Substances Site List	0.5 mile	No	1
SCRD DRYCLEANERS	State Coalition for Remediation of Drycleaners Listing	0.5 mile	No	0
FEMA UST	Underground Storage Tank Listing	0.25 mile	No	0
HAULERS	Registered Waste Tire Haulers Listing	Target Property	No	0
NPDES	NPDES Permit Listing	Target Property	No	0
WDS	Waste Discharge System	Target Property	No	0
PROC	Certified Processors Database	0.5 mile	No	0
MWMP	Medical Waste Management Program Listing	0.25 mile	No	0
HWT	Registered Hazardous Waste Transporters Database	0.25 mile	No	0
FINANCIAL ASSURANCE	Financial Assurance Information Listing	Target Property	No	0
HWP	Envirostor Permitted Facilities Listing	1.0 mile	No	0
LDS	Land Disposal Sites Listing	Target Property	No	0
MCS	Military Cleanup Sites Listing	Target Property	No	0
Additional Environmental Records		Varies	No	3



## Phase I Environmental Site Assessment Rocklin Road/Sierra College Boulevard

---

The subject property was not listed in state or local regulatory database records. Three unique sites within the specified search areas were identified in the EDR report. The three sites are discussed below.

Stonebrook Estates, located <1/8 mile west of the subject property, is listed in the ENVIROSTOR database. Stonebrook Estates received a letter regarding analytical results from soil testing and removal prior to subdivision development of the site. Results presented in a March 1990 letter indicated that soil in the area of an old barn that had previously tested positive for dichlorodiphenyltrichloroethane (DDT) and other pesticides had been removed. Based on the nature of pesticides (not mobile) it is unlikely that this site has impacted the environmental conditions at the subject property.

5060 Rocklin Road, located in the adjacent shopping center, approximately 130 feet west of the subject property, is listed in the EDR US Hist Cleaners database. This database indicates that a dry cleaner used to operate at this site. Fast Cleaners operated on site from 2002-2003, and Valis Alterations & Cleaners operated on site from 2010-2012. This site is currently occupied by Zaytoon Market. As there is no known release at this site, it is unlikely that this site has impacted the environmental conditions at the subject property.

Sierra Community College, located 1/8 to 1/4 miles northwest of the subject property, is listed in ten different databases. Nine of the ten databases are not indicative of releases. Sierra Community College is also listed in the LUST database. A release of waste oil to the soil was discovered in 1988. A no further action letter was received in 1996. Due to the affected medium only being soil; it is unlikely that this site has impacted the environmental conditions at the subject property.

### **10.3 EDR Proprietary Historical Databases**

The Site was not listed in the EDR proprietary databases searched.

### **10.4 Unmapped Sites**

Unmapped sites are flagged by EDR but not mapped due to insufficient address information. They are usually included in the database search report because they are in the same zip code as the subject property. Three unmapped sites were listed in the EDR report. All three sites were located over 2 miles from the subject property, and are therefore unlikely to have impacted the environmental conditions at the subject property.

**Phase I Environmental Site Assessment  
Rocklin Road/Sierra College Boulevard**

---

INTENTIONALLY LEFT BLANK

# Phase I Environmental Site Assessment

## Rocklin Road/Sierra College Boulevard

---

### 11 POTENTIAL HAZARDS AND ENVIRONMENTAL CONCERNS

Information regarding the following potential sources of hazards and hazardous material releases was obtained from the interview, site reconnaissance, and review of regulatory agency records.

#### **Agricultural Use**

Based on a review of historical aerial photographs, the subject property has not been used for agriculture.

#### **Off-Site Sources**

Based on the review of regulatory agency records, it is unlikely that off-site sources have impacted the environmental conditions of the subject property.

#### **Residential Use**

Based on a review of historical aerial photographs and site reconnaissance, the subject property was unlikely used for residential purposes from 1938 to the date of this report. The subject property is currently vacant, undeveloped land.

#### **PCB Items**

No transformers were observed on the subject property.

#### **Fill Material**

No fill material was observed on the subject property.

#### **Debris**

Small amounts of debris in the form of bottles, signs, and plates were observed at various locations on the subject property.

#### **Tanks**

No evidence of aboveground or underground storage tanks was observed on the subject property during the site reconnaissance.

## Phase I Environmental Site Assessment Rocklin Road/Sierra College Boulevard

---

### Radon

The EDR report presents radon test results for the vicinity of the subject property. Nine sites within zip code 95677 for Rocklin were evaluated. The radon concentrations at each of the nine sites were below 4 pico curies per liter (pCi/L), with an average of 0.567 pCi/L. The Federal EPA Radon Zone for Placer County is 2, which corresponds with indoor average radon levels of  $\geq 2$  pCi/L and  $\leq 4$  pCi/L. Therefore, radon does not appear to be an issue for this area.

## Phase I Environmental Site Assessment Rocklin Road/Sierra College Boulevard

---

### 12 CONCLUSIONS AND RECOMMENDATIONS

The subject property is undeveloped land. Adjacent and nearby properties have included undeveloped land, residential housing, a shopping center, and a college. Based on the records reviewed and visual observations of surrounding properties, it is unlikely that adjacent or surrounding properties have impacted the environmental conditions at the subject property. There is a natural gas transmission pipeline at the northern boundary of the subject property. Appropriate precautions should be taken prior to construction in this area.

Dudek performed this Phase I ESA of the subject property in conformance with the scope and limitations of ASTM Practice E1527-13. This assessment revealed no evidence of RECs in connection with the subject property.

**Phase I Environmental Site Assessment  
Rocklin Road/Sierra College Boulevard**

---

INTENTIONALLY LEFT BLANK

## Phase I Environmental Site Assessment Rocklin Road/Sierra College Boulevard

---

### 13 DATA GAPS

As discussed in Section 5.3, records were requested from several local public agencies. As of the date of this report, a response had not been received from the City of Rocklin Department of Public Works or Central Valley Regional Water Quality Control Board. These data gaps are not likely to be significant; however, if records are received from these agencies that affect the material findings of this report, Dudek will prepare a letter addendum summarizing the information and potential impacts.

**Phase I Environmental Site Assessment  
Rocklin Road/Sierra College Boulevard**

---

INTENTIONALLY LEFT BLANK



## Phase I Environmental Site Assessment Rocklin Road/Sierra College Boulevard

---

### 14 LIMITATIONS

The findings and conclusions presented in this report are professional opinions based solely on the indicated data described in this report, visual observations of the subject property and vicinity, and our interpretation of the available historical information and documents reviewed. Dudek makes no warranty as to the accuracy of statements made by others or the accuracy of information included in documentation reviewed in connection with this study. This study was not intended to be a definitive investigation of potential contamination at the subject property, and the recommendations do not necessarily include all conditions that may be present. Because the scope of the investigation was limited, it is possible that currently unrecognized conditions or contamination might exist at the subject property.

No warranties or guarantees or representations, expressed or implied, are made by Dudek, except that this report has been prepared in accordance with current generally accepted practices and standards consistent with the level of care and skill exercised under similar circumstances by other professionals performing the same or similar services. The conclusions are intended exclusively for the purpose outlined herein, and may not be suitable to satisfy the needs of other users. Thus, any use or reuse of this document is at the sole risk of said user.

In accordance with ASTM Standard E 1527-13, this Phase I ESA is valid for 180 days. After 180 days, this report, or the information presented in this report must be updated in accordance with the ASTM Standard.

**Phase I Environmental Site Assessment  
Rocklin Road/Sierra College Boulevard**

---

INTENTIONALLY LEFT BLANK

## Phase I Environmental Site Assessment Rocklin Road/Sierra College Boulevard

---

### 15 REFERENCES

California Department of Conservation, Division of Oil, Gas & Geothermal Resources (DOGGR).  
Well Finder application. <http://www.conservation.ca.gov/dog/Pages/Wellfinder.aspx>  
Accessed 11/20/2015.

GRS Group. Phase I Environmental Site Assessment. Prepared for the Ezralow Company. Property  
Identification, Rocklin Vacant Land, Rocklin, CA. October 11, 2013.

National Pipeline Mapping System, Public Map Viewer, [https://www.npms.phmsa.dot.gov/  
PublicViewer/composite.jsf](https://www.npms.phmsa.dot.gov/PublicViewer/composite.jsf). Accessed 12/3/15.

**Phase I Environmental Site Assessment  
Rocklin Road/Sierra College Boulevard**

---

INTENTIONALLY LEFT BLANK

# **APPENDIX A**

## *Qualifications of Environmental Professionals*



## APPENDIX A

### Qualifications of Environmental Professionals

---

Environmental Professional	Professional License	Degree(s)	Years of Experience	Task Performed
Glenna McMahon	Professional Engineer, State of California	B.S., Civil Engineering, University of Vermont, 1998.	15	Report Preparation/Review, QA/QC
Keith Blackmon	None	B.S., Earth Sciences, University of California, San Diego, 2011	1	Site Reconnaissance, Report Preparation

## APPENDIX A (Continued)

---

INTENTIONALLY LEFT BLANK



**APPENDIX B**  
*Regulatory Database Search Report*




**Rocklin Manor Apartments**

Rocklin Road/Sierra College Boulevard  
Rocklin, CA 95677

Inquiry Number: 4463711.2s  
November 11, 2015

**The EDR Radius Map™ Report with GeoCheck®**



6 Armstrong Road, 4th floor  
Shelton, CT 06484  
Toll Free: 800.352.0050  
[www.edrnet.com](http://www.edrnet.com)

# TABLE OF CONTENTS

<u>SECTION</u>	<u>PAGE</u>
Executive Summary .....	ES1
Overview Map .....	2
Detail Map .....	3
Map Findings Summary .....	4
Map Findings .....	8
Orphan Summary .....	21
Government Records Searched/Data Currency Tracking .....	GR-1
 <b><u>GEOCHECK ADDENDUM</u></b>	
Physical Setting Source Addendum .....	A-1
Physical Setting Source Summary .....	A-2
Physical Setting SSURGO Soil Map .....	A-5
Physical Setting Source Map .....	A-10
Physical Setting Source Map Findings .....	A-12
Physical Setting Source Records Searched .....	PSGR-1

***Thank you for your business.***  
Please contact EDR at 1-800-352-0050  
with any questions or comments.

### Disclaimer - Copyright and Trademark Notice

This Report contains certain information obtained from a variety of public and other sources reasonably available to Environmental Data Resources, Inc. It cannot be concluded from this Report that coverage information for the target and surrounding properties does not exist from other sources. **NO WARRANTY EXPRESSED OR IMPLIED, IS MADE WHATSOEVER IN CONNECTION WITH THIS REPORT. ENVIRONMENTAL DATA RESOURCES, INC. SPECIFICALLY DISCLAIMS THE MAKING OF ANY SUCH WARRANTIES, INCLUDING WITHOUT LIMITATION, MERCHANTABILITY OR FITNESS FOR A PARTICULAR USE OR PURPOSE. ALL RISK IS ASSUMED BY THE USER. IN NO EVENT SHALL ENVIRONMENTAL DATA RESOURCES, INC. BE LIABLE TO ANYONE, WHETHER ARISING OUT OF ERRORS OR OMISSIONS, NEGLIGENCE, ACCIDENT OR ANY OTHER CAUSE, FOR ANY LOSS OF DAMAGE, INCLUDING, WITHOUT LIMITATION, SPECIAL, INCIDENTAL, CONSEQUENTIAL, OR EXEMPLARY DAMAGES. ANY LIABILITY ON THE PART OF ENVIRONMENTAL DATA RESOURCES, INC. IS STRICTLY LIMITED TO A REFUND OF THE AMOUNT PAID FOR THIS REPORT.** Purchaser accepts this Report "AS IS". Any analyses, estimates, ratings, environmental risk levels or risk codes provided in this Report are provided for illustrative purposes only, and are not intended to provide, nor should they be interpreted as providing any facts regarding, or prediction or forecast of, any environmental risk for any property. Only a Phase I Environmental Site Assessment performed by an environmental professional can provide information regarding the environmental risk for any property. Additionally, the information provided in this Report is not to be construed as legal advice.

Copyright 2015 by Environmental Data Resources, Inc. All rights reserved. Reproduction in any media or format, in whole or in part, of any report or map of Environmental Data Resources, Inc., or its affiliates, is prohibited without prior written permission.

EDR and its logos (including Sanborn and Sanborn Map) are trademarks of Environmental Data Resources, Inc. or its affiliates. All other trademarks used herein are the property of their respective owners.

## EXECUTIVE SUMMARY

A search of available environmental records was conducted by Environmental Data Resources, Inc (EDR). The report was designed to assist parties seeking to meet the search requirements of EPA's Standards and Practices for All Appropriate Inquiries (40 CFR Part 312), the ASTM Standard Practice for Environmental Site Assessments (E 1527-13) or custom requirements developed for the evaluation of environmental risk associated with a parcel of real estate.

### TARGET PROPERTY INFORMATION

#### ADDRESS

ROCKLIN ROAD/SIERRA COLLEGE BOULEVARD  
ROCKLIN, CA 95677

#### COORDINATES

Latitude (North): 38.7876000 - 38° 47' 15.36"  
Longitude (West): 121.2048000 - 121° 12' 17.28"  
Universal Transverse Mercator: Zone 10  
UTM X (Meters): 655922.8  
UTM Y (Meters): 4294529.5  
Elevation: 346 ft. above sea level

### USGS TOPOGRAPHIC MAP ASSOCIATED WITH TARGET PROPERTY

Target Property Map: 5629068 ROCKLIN, CA  
Version Date: 2012

### AERIAL PHOTOGRAPHY IN THIS REPORT

Portions of Photo from: 20120706  
Source: USDA

MAPPED SITES SUMMARY

Target Property Address:  
 ROCKLIN ROAD/SIERRA COLLEGE BOULEVARD  
 ROCKLIN, CA 95677

Click on Map ID to see full detail.

MAP ID	SITE NAME	ADDRESS	DATABASE ACRONYMS	RELATIVE ELEVATION	DIST (ft. & mi.) DIRECTION
<a href="#">1</a>		5060 ROCKLIN RD	EDR US Hist Cleaners	Lower	527, 0.100, WNW
<a href="#">2</a>	STONEBROOK ESTATES	5760 SCHATZ LANE	ENVIROSTOR	Lower	623, 0.118, West
<a href="#">A3</a>	SIERRA COMMUNITY COL	5000 ROCKLIN RD	AST	Lower	1013, 0.192, WNW
<a href="#">A4</a>	SIERRA COMMUNITY COL	5000 ROCKLIN ROAD	RCRA-SQG, LUST, SWEEPS UST, HIST UST, CA FID UST,...	Lower	1013, 0.192, WNW

# EXECUTIVE SUMMARY

## TARGET PROPERTY SEARCH RESULTS

The target property was not listed in any of the databases searched by EDR.

## DATABASES WITH NO MAPPED SITES

No mapped sites were found in EDR's search of available ("reasonably ascertainable ") government records either on the target property or within the search radius around the target property for the following databases:

## STANDARD ENVIRONMENTAL RECORDS

### ***Federal NPL site list***

NPL..... National Priority List  
Proposed NPL..... Proposed National Priority List Sites  
NPL LIENS..... Federal Superfund Liens

### ***Federal Delisted NPL site list***

Delisted NPL..... National Priority List Deletions

### ***Federal CERCLIS list***

FEDERAL FACILITY..... Federal Facility Site Information listing  
CERCLIS..... Comprehensive Environmental Response, Compensation, and Liability Information System

### ***Federal CERCLIS NFRAP site List***

CERC-NFRAP..... CERCLIS No Further Remedial Action Planned

### ***Federal RCRA CORRACTS facilities list***

CORRACTS..... Corrective Action Report

### ***Federal RCRA non-CORRACTS TSD facilities list***

RCRA-TSDF..... RCRA - Treatment, Storage and Disposal

### ***Federal RCRA generators list***

RCRA-LQG..... RCRA - Large Quantity Generators  
RCRA-CESQG..... RCRA - Conditionally Exempt Small Quantity Generator

### ***Federal institutional controls / engineering controls registries***

LUCIS..... Land Use Control Information System  
US ENG CONTROLS..... Engineering Controls Sites List  
US INST CONTROL..... Sites with Institutional Controls

# EXECUTIVE SUMMARY

## ***Federal ERNS list***

ERNS..... Emergency Response Notification System

## ***State- and tribal - equivalent NPL***

RESPONSE..... State Response Sites

## ***State and tribal landfill and/or solid waste disposal site lists***

SWF/LF..... Solid Waste Information System

## ***State and tribal leaking storage tank lists***

INDIAN LUST..... Leaking Underground Storage Tanks on Indian Land

SLIC..... Statewide SLIC Cases

## ***State and tribal registered storage tank lists***

FEMA UST..... Underground Storage Tank Listing

UST..... Active UST Facilities

INDIAN UST..... Underground Storage Tanks on Indian Land

## ***State and tribal voluntary cleanup sites***

VCP..... Voluntary Cleanup Program Properties

INDIAN VCP..... Voluntary Cleanup Priority Listing

## ***State and tribal Brownfields sites***

BROWNFIELDS..... Considered Brownfields Sites Listing

## **ADDITIONAL ENVIRONMENTAL RECORDS**

### ***Local Brownfield lists***

US BROWNFIELDS..... A Listing of Brownfields Sites

### ***Local Lists of Landfill / Solid Waste Disposal Sites***

WMUDS/SWAT..... Waste Management Unit Database

SWRCY..... Recycler Database

HAULERS..... Registered Waste Tire Haulers Listing

INDIAN ODI..... Report on the Status of Open Dumps on Indian Lands

ODI..... Open Dump Inventory

DEBRIS REGION 9..... Torres Martinez Reservation Illegal Dump Site Locations

### ***Local Lists of Hazardous waste / Contaminated Sites***

US HIST CDL..... National Clandestine Laboratory Register

HIST Cal-Sites..... Historical Calsites Database

SCH..... School Property Evaluation Program

CDL..... Clandestine Drug Labs



## EXECUTIVE SUMMARY

Toxic Pits..... Toxic Pits Cleanup Act Sites  
US CDL..... Clandestine Drug Labs

### **Local Land Records**

LIENS..... Environmental Liens Listing  
LIENS 2..... CERCLA Lien Information  
DEED..... Deed Restriction Listing

### **Records of Emergency Release Reports**

HMIRS..... Hazardous Materials Information Reporting System  
CHMIRS..... California Hazardous Material Incident Report System  
LDS..... Land Disposal Sites Listing  
MCS..... Military Cleanup Sites Listing  
SPILLS 90..... SPILLS 90 data from FirstSearch

### **Other Ascertainable Records**

RCRA NonGen / NLR..... RCRA - Non Generators / No Longer Regulated  
FUDS..... Formerly Used Defense Sites  
DOD..... Department of Defense Sites  
SCRD DRYCLEANERS..... State Coalition for Remediation of Drycleaners Listing  
US FIN ASSUR..... Financial Assurance Information  
EPA WATCH LIST..... EPA WATCH LIST  
2020 COR ACTION..... 2020 Corrective Action Program List  
TSCA..... Toxic Substances Control Act  
TRIS..... Toxic Chemical Release Inventory System  
SSTS..... Section 7 Tracking Systems  
ROD..... Records Of Decision  
RMP..... Risk Management Plans  
RAATS..... RCRA Administrative Action Tracking System  
PRP..... Potentially Responsible Parties  
PADS..... PCB Activity Database System  
ICIS..... Integrated Compliance Information System  
FTTS..... FIFRA/ TSCA Tracking System - FIFRA (Federal Insecticide, Fungicide, & Rodenticide Act)/TSCA (Toxic Substances Control Act)  
MLTS..... Material Licensing Tracking System  
COAL ASH DOE..... Steam-Electric Plant Operation Data  
COAL ASH EPA..... Coal Combustion Residues Surface Impoundments List  
PCB TRANSFORMER..... PCB Transformer Registration Database  
RADINFO..... Radiation Information Database  
HIST FTTS..... FIFRA/TSCA Tracking System Administrative Case Listing  
DOT OPS..... Incident and Accident Data  
CONSENT..... Superfund (CERCLA) Consent Decrees  
INDIAN RESERV..... Indian Reservations  
UMTRA..... Uranium Mill Tailings Sites  
LEAD SMELTERS..... Lead Smelter Sites  
US AIRS..... Aerometric Information Retrieval System Facility Subsystem  
US MINES..... Mines Master Index File  
FINDS..... Facility Index System/Facility Registry System  
CA BOND EXP. PLAN..... Bond Expenditure Plan  
Cortese..... "Cortese" Hazardous Waste & Substances Sites List  
CUPA Listings..... CUPA Resources List  
DRYCLEANERS..... Cleaner Facilities

## EXECUTIVE SUMMARY

EML.....	Emissions Inventory Data
ENF.....	Enforcement Action Listing
Financial Assurance.....	Financial Assurance Information Listing
HAZNET.....	Facility and Manifest Data
HWP.....	EnviroStor Permitted Facilities Listing
HWT.....	Registered Hazardous Waste Transporter Database
MINES.....	Mines Site Location Listing
MWMP.....	Medical Waste Management Program Listing
NPDES.....	NPDES Permits Listing
PEST LIC.....	Pesticide Regulation Licenses Listing
PROC.....	Certified Processors Database
Notify 65.....	Proposition 65 Records
UIC.....	UIC Listing
WASTEWATER PITS.....	Oil Wastewater Pits Listing
WDS.....	Waste Discharge System
WIP.....	Well Investigation Program Case List

### EDR HIGH RISK HISTORICAL RECORDS

#### ***EDR Exclusive Records***

EDR MGP.....	EDR Proprietary Manufactured Gas Plants
EDR US Hist Auto Stat.....	EDR Exclusive Historic Gas Stations

### EDR RECOVERED GOVERNMENT ARCHIVES

#### ***Exclusive Recovered Govt. Archives***

RGA LF.....	Recovered Government Archive Solid Waste Facilities List
RGA LUST.....	Recovered Government Archive Leaking Underground Storage Tank

### SURROUNDING SITES: SEARCH RESULTS

Surrounding sites were identified in the following databases.

Elevations have been determined from the USGS Digital Elevation Model and should be evaluated on a relative (not an absolute) basis. Relative elevation information between sites of close proximity should be field verified. Sites with an elevation equal to or higher than the target property have been differentiated below from sites with an elevation lower than the target property.

Page numbers and map identification numbers refer to the EDR Radius Map report where detailed data on individual sites can be reviewed.

Sites listed in ***bold italics*** are in multiple databases.

Unmappable (orphan) sites are not considered in the foregoing analysis.

### STANDARD ENVIRONMENTAL RECORDS

#### ***Federal RCRA generators list***

RCRA-SQG: RCRAInfo is EPA's comprehensive information system, providing access to data supporting the Resource Conservation and Recovery Act (RCRA) of 1976 and the Hazardous and Solid Waste Amendments (HSWA)

## EXECUTIVE SUMMARY

of 1984. The database includes selective information on sites which generate, transport, store, treat and/or dispose of hazardous waste as defined by the Resource Conservation and Recovery Act (RCRA). Small quantity generators (SQGs) generate between 100 kg and 1,000 kg of hazardous waste per month.

A review of the RCRA-SQG list, as provided by EDR, and dated 06/09/2015 has revealed that there is 1 RCRA-SQG site within approximately 0.25 miles of the target property.

<u>Lower Elevation</u>	<u>Address</u>	<u>Direction / Distance</u>	<u>Map ID</u>	<u>Page</u>
<b>SIERRA COMMUNITY COL</b>	<b>5000 ROCKLIN ROAD</b>	<b>WNW 1/8 - 1/4 (0.192 mi.)</b>	<b>A4</b>	<b>9</b>

### **State- and tribal - equivalent CERCLIS**

ENVIROSTOR: The Department of Toxic Substances Control's (DTSC's) Site Mitigation and Brownfields Reuse Program's (SMBRP's) EnviroStor database identifies sites that have known contamination or sites for which there may be reasons to investigate further. The database includes the following site types: Federal Superfund sites (National Priorities List (NPL)); State Response, including Military Facilities and State Superfund; Voluntary Cleanup; and School sites. EnviroStor provides similar information to the information that was available in CalSites, and provides additional site information, including, but not limited to, identification of formerly-contaminated properties that have been released for reuse, properties where environmental deed restrictions have been recorded to prevent inappropriate land uses, and risk characterization information that is used to assess potential impacts to public health and the environment at contaminated sites.

A review of the ENVIROSTOR list, as provided by EDR, and dated 08/03/2015 has revealed that there is 1 ENVIROSTOR site within approximately 1 mile of the target property.

<u>Lower Elevation</u>	<u>Address</u>	<u>Direction / Distance</u>	<u>Map ID</u>	<u>Page</u>
STONEBROOK ESTATES Facility Id: 31010001 Status: Refer: Other Agency	5760 SCHATZ LANE	W 0 - 1/8 (0.118 mi.)	2	8

### **State and tribal leaking storage tank lists**

LUST: The Leaking Underground Storage Tank Incident Reports contain an inventory of reported leaking underground storage tank incidents. The data come from the State Water Resources Control Board Leaking Underground Storage Tank Information System.

A review of the LUST list, as provided by EDR, and dated 10/21/2015 has revealed that there is 1 LUST site within approximately 0.5 miles of the target property.

<u>Lower Elevation</u>	<u>Address</u>	<u>Direction / Distance</u>	<u>Map ID</u>	<u>Page</u>
<b>SIERRA COMMUNITY COL</b> Status: Completed - Case Closed Status: Case Closed Global Id: T0606100156	<b>5000 ROCKLIN ROAD</b>	<b>WNW 1/8 - 1/4 (0.192 mi.)</b>	<b>A4</b>	<b>9</b>

## EXECUTIVE SUMMARY

### ***State and tribal registered storage tank lists***

AST: A listing of aboveground storage tank petroleum storage tank locations.

A review of the AST list, as provided by EDR, and dated 08/01/2009 has revealed that there is 1 AST site within approximately 0.25 miles of the target property.

<u>Lower Elevation</u>	<u>Address</u>	<u>Direction / Distance</u>	<u>Map ID</u>	<u>Page</u>
SIERRA COMMUNITY COL	5000 ROCKLIN RD	WNW 1/8 - 1/4 (0.192 mi.)	A3	9

### **ADDITIONAL ENVIRONMENTAL RECORDS**

#### ***Local Lists of Registered Storage Tanks***

SWEEPS UST: Statewide Environmental Evaluation and Planning System. This underground storage tank listing was updated and maintained by a company contacted by the SWRCB in the early 1990's. The listing is no longer updated or maintained. The local agency is the contact for more information on a site on the SWEEPS list.

A review of the SWEEPS UST list, as provided by EDR, and dated 06/01/1994 has revealed that there is 1 SWEEPS UST site within approximately 0.25 miles of the target property.

<u>Lower Elevation</u>	<u>Address</u>	<u>Direction / Distance</u>	<u>Map ID</u>	<u>Page</u>
<b>SIERRA COMMUNITY COL</b> Status: A Tank Status: A Comp Number: 24856	<b>5000 ROCKLIN ROAD</b>	<b>WNW 1/8 - 1/4 (0.192 mi.)</b>	<b>A4</b>	<b>9</b>

HIST UST: Historical UST Registered Database.

A review of the HIST UST list, as provided by EDR, and dated 10/15/1990 has revealed that there is 1 HIST UST site within approximately 0.25 miles of the target property.

<u>Lower Elevation</u>	<u>Address</u>	<u>Direction / Distance</u>	<u>Map ID</u>	<u>Page</u>
<b>SIERRA COMMUNITY COL</b> Facility Id: 00000024856	<b>5000 ROCKLIN ROAD</b>	<b>WNW 1/8 - 1/4 (0.192 mi.)</b>	<b>A4</b>	<b>9</b>

CA FID UST: The Facility Inventory Database contains active and inactive underground storage tank locations. The source is the State Water Resource Control Board.

A review of the CA FID UST list, as provided by EDR, and dated 10/31/1994 has revealed that there is 1 CA FID UST site within approximately 0.25 miles of the target property.

<u>Lower Elevation</u>	<u>Address</u>	<u>Direction / Distance</u>	<u>Map ID</u>	<u>Page</u>
<b>SIERRA COMMUNITY COL</b> Facility Id: 31000151	<b>5000 ROCKLIN ROAD</b>	<b>WNW 1/8 - 1/4 (0.192 mi.)</b>	<b>A4</b>	<b>9</b>

## EXECUTIVE SUMMARY

Status: A

### **Other Ascertainable Records**

HIST CORTESE: The sites for the list are designated by the State Water Resource Control Board [LUST], the Integrated Waste Board [SWF/LS], and the Department of Toxic Substances Control [CALSTATES]. This listing is no longer updated by the state agency.

A review of the HIST CORTESE list, as provided by EDR, and dated 04/01/2001 has revealed that there is 1 HIST CORTESE site within approximately 0.5 miles of the target property.

<u>Lower Elevation</u>	<u>Address</u>	<u>Direction / Distance</u>	<u>Map ID</u>	<u>Page</u>
<b>SIERRA COMMUNITY COL</b> Reg Id: 310190	<b>5000 ROCKLIN ROAD</b>	<b>WNW 1/8 - 1/4 (0.192 mi.)</b>	<b>A4</b>	<b>9</b>

CA PLACER CO. MS: Placer County Master List of Facilities includes Aboveground Hazardous Material tanks, Underground Storage tanks, Site Clean-up sites.

A review of the CA PLACER CO. MS list, as provided by EDR, and dated 09/08/2015 has revealed that there is 1 CA PLACER CO. MS site within approximately 0.25 miles of the target property.

<u>Lower Elevation</u>	<u>Address</u>	<u>Direction / Distance</u>	<u>Map ID</u>	<u>Page</u>
<b>SIERRA COMMUNITY COL</b> Facility Status: Closed Facility Status: Active Facility Id: FA0017111 Facility Id: FA0002102 Facility Id: FA0016053	<b>5000 ROCKLIN ROAD</b>	<b>WNW 1/8 - 1/4 (0.192 mi.)</b>	<b>A4</b>	<b>9</b>

### **EDR HIGH RISK HISTORICAL RECORDS**

#### **EDR Exclusive Records**

EDR US Hist Cleaners: EDR has searched selected national collections of business directories and has collected listings of potential dry cleaner sites that were available to EDR researchers. EDR's review was limited to those categories of sources that might, in EDR's opinion, include dry cleaning establishments. The categories reviewed included, but were not limited to dry cleaners, cleaners, laundry, laundromat, cleaning/laundry, wash & dry etc. This database falls within a category of information EDR classifies as "High Risk Historical Records", or HRHR. EDR's HRHR effort presents unique and sometimes proprietary data about past sites and operations that typically create environmental concerns, but may not show up in current government records searches.

A review of the EDR US Hist Cleaners list, as provided by EDR, has revealed that there is 1 EDR US Hist Cleaners site within approximately 0.125 miles of the target property.

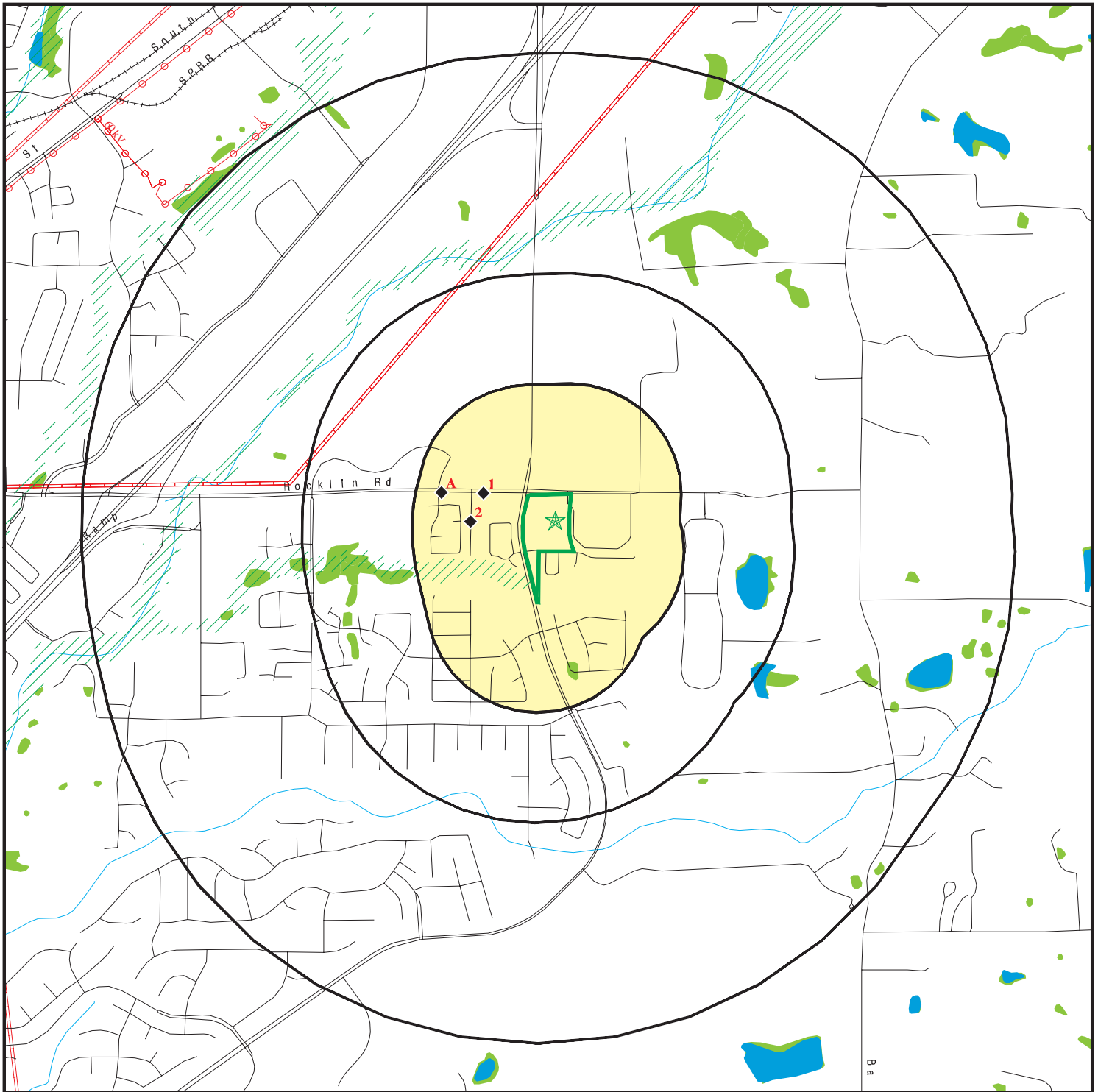
<u>Lower Elevation</u>	<u>Address</u>	<u>Direction / Distance</u>	<u>Map ID</u>	<u>Page</u>
Not reported	5060 ROCKLIN RD	WNW 0 - 1/8 (0.100 mi.)	1	8

## EXECUTIVE SUMMARY

Due to poor or inadequate address information, the following sites were not mapped. Count: 3 records.

<u>Site Name</u>	<u>Database(s)</u>
SOUTHERN PACIFIC (ROUNDHOUSE)	CDL
ROCKLIN DUMP	CERC-NFRAP
	CERC-NFRAP

# OVERVIEW MAP - 4463711.2S



Target Property

Sites at elevations higher than or equal to the target property

Sites at elevations lower than the target property

Manufactured Gas Plants

National Priority List Sites

Dept. Defense Sites



Indian Reservations BIA

Power transmission lines

Pipelines

100-year flood zone

500-year flood zone

National Wetland Inventory

State Wetlands

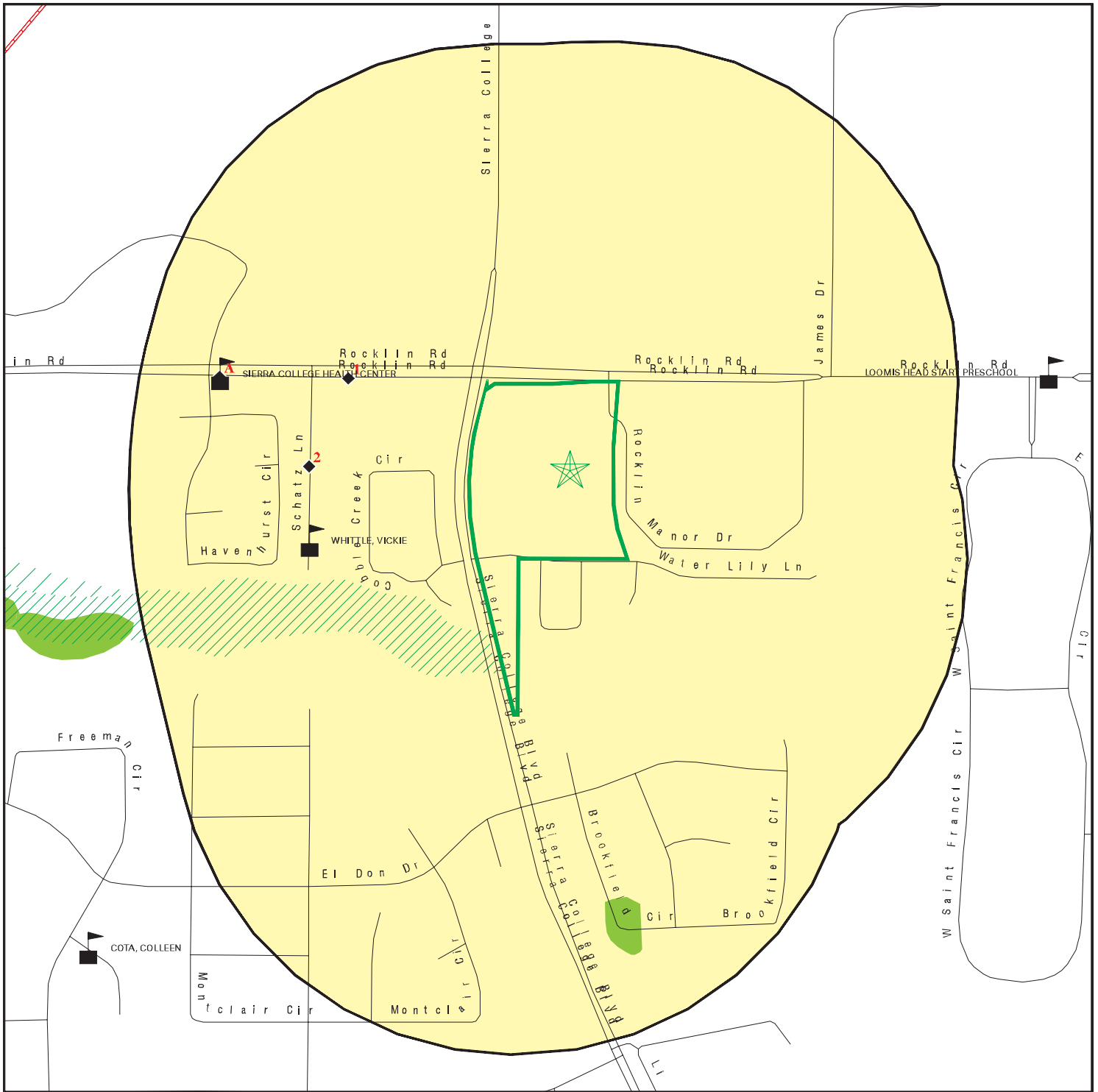
Areas of Concern















This report includes Interactive Map Layers to display and/or hide map information. The legend includes only those icons for the default map view.

SITE NAME: Rocklin Manor Apartments  
 ADDRESS: Rocklin Road/Sierra College Boulevard  
 Rocklin CA 95677  
 LAT/LONG: 38.7876 / 121.2048

CLIENT: Dudek & Associates  
 CONTACT: Glenna McMahon  
 INQUIRY #: 4463711.2s  
 DATE: November 11, 2015 1:30 pm

# DETAIL MAP - 4463711.2S



-  Target Property
-  Sites at elevations higher than or equal to the target property
-  Sites at elevations lower than the target property
-  Manufactured Gas Plants
-  Sensitive Receptors
-  National Priority List Sites
-  Dept. Defense Sites
-  Indian Reservations BIA
-  Pipelines
-  100-year flood zone
-  500-year flood zone
-  National Wetland Inventory
-  State Wetlands
-  Areas of Concern



This report includes Interactive Map Layers to display and/or hide map information. The legend includes only those icons for the default map view.

SITE NAME: Rocklin Manor Apartments  
 ADDRESS: Rocklin Road/Sierra College Boulevard  
 Rocklin CA 95677  
 LAT/LONG: 38.7876 / 121.2048

CLIENT: Dudek & Associates  
 CONTACT: Glenna McMahon  
 INQUIRY #: 4463711.2s  
 DATE: November 11, 2015 1:31 pm



## MAP FINDINGS SUMMARY

Database	Search Distance (Miles)	Target Property	< 1/8	1/8 - 1/4	1/4 - 1/2	1/2 - 1	> 1	Total Plotted
<b>STANDARD ENVIRONMENTAL RECORDS</b>								
<b><i>Federal NPL site list</i></b>								
NPL	1.000		0	0	0	0	NR	0
Proposed NPL	1.000		0	0	0	0	NR	0
NPL LIENS	TP		NR	NR	NR	NR	NR	0
<b><i>Federal Delisted NPL site list</i></b>								
Delisted NPL	1.000		0	0	0	0	NR	0
<b><i>Federal CERCLIS list</i></b>								
FEDERAL FACILITY	0.500		0	0	0	NR	NR	0
CERCLIS	0.500		0	0	0	NR	NR	0
<b><i>Federal CERCLIS NFRAP site List</i></b>								
CERC-NFRAP	0.500		0	0	0	NR	NR	0
<b><i>Federal RCRA CORRACTS facilities list</i></b>								
CORRACTS	1.000		0	0	0	0	NR	0
<b><i>Federal RCRA non-CORRACTS TSD facilities list</i></b>								
RCRA-TSDF	0.500		0	0	0	NR	NR	0
<b><i>Federal RCRA generators list</i></b>								
RCRA-LQG	0.250		0	0	NR	NR	NR	0
RCRA-SQG	0.250		0	1	NR	NR	NR	1
RCRA-CESQG	0.250		0	0	NR	NR	NR	0
<b><i>Federal institutional controls / engineering controls registries</i></b>								
LUCIS	0.500		0	0	0	NR	NR	0
US ENG CONTROLS	0.500		0	0	0	NR	NR	0
US INST CONTROL	0.500		0	0	0	NR	NR	0
<b><i>Federal ERNS list</i></b>								
ERNS	TP		NR	NR	NR	NR	NR	0
<b><i>State- and tribal - equivalent NPL RESPONSE</i></b>								
RESPONSE	1.000		0	0	0	0	NR	0
<b><i>State- and tribal - equivalent CERCLIS ENVIROSTOR</i></b>								
ENVIROSTOR	1.000		1	0	0	0	NR	1
<b><i>State and tribal landfill and/or solid waste disposal site lists</i></b>								
SWF/LF	0.500		0	0	0	NR	NR	0
<b><i>State and tribal leaking storage tank lists</i></b>								
LUST	0.500		0	1	0	NR	NR	1

## MAP FINDINGS SUMMARY

Database	Search Distance (Miles)	Target Property	< 1/8	1/8 - 1/4	1/4 - 1/2	1/2 - 1	> 1	Total Plotted
INDIAN LUST	0.500		0	0	0	NR	NR	0
SLIC	0.500		0	0	0	NR	NR	0
<b>State and tribal registered storage tank lists</b>								
FEMA UST	0.250		0	0	NR	NR	NR	0
UST	0.250		0	0	NR	NR	NR	0
AST	0.250		0	1	NR	NR	NR	1
INDIAN UST	0.250		0	0	NR	NR	NR	0
<b>State and tribal voluntary cleanup sites</b>								
VCP	0.500		0	0	0	NR	NR	0
INDIAN VCP	0.500		0	0	0	NR	NR	0
<b>State and tribal Brownfields sites</b>								
BROWNFIELDS	0.500		0	0	0	NR	NR	0
<b>ADDITIONAL ENVIRONMENTAL RECORDS</b>								
<b>Local Brownfield lists</b>								
US BROWNFIELDS	0.500		0	0	0	NR	NR	0
<b>Local Lists of Landfill / Solid Waste Disposal Sites</b>								
WMUDS/SWAT	0.500		0	0	0	NR	NR	0
SWRCY	0.500		0	0	0	NR	NR	0
HAULERS	TP		NR	NR	NR	NR	NR	0
INDIAN ODI	0.500		0	0	0	NR	NR	0
ODI	0.500		0	0	0	NR	NR	0
DEBRIS REGION 9	0.500		0	0	0	NR	NR	0
<b>Local Lists of Hazardous waste / Contaminated Sites</b>								
US HIST CDL	TP		NR	NR	NR	NR	NR	0
HIST Cal-Sites	1.000		0	0	0	0	NR	0
SCH	0.250		0	0	NR	NR	NR	0
CDL	TP		NR	NR	NR	NR	NR	0
Toxic Pits	1.000		0	0	0	0	NR	0
US CDL	TP		NR	NR	NR	NR	NR	0
<b>Local Lists of Registered Storage Tanks</b>								
SWEEPS UST	0.250		0	1	NR	NR	NR	1
HIST UST	0.250		0	1	NR	NR	NR	1
CA FID UST	0.250		0	1	NR	NR	NR	1
<b>Local Land Records</b>								
LIENS	TP		NR	NR	NR	NR	NR	0
LIENS 2	TP		NR	NR	NR	NR	NR	0
DEED	0.500		0	0	0	NR	NR	0
<b>Records of Emergency Release Reports</b>								
HMIRS	TP		NR	NR	NR	NR	NR	0

## MAP FINDINGS SUMMARY

Database	Search Distance (Miles)	Target Property	< 1/8	1/8 - 1/4	1/4 - 1/2	1/2 - 1	> 1	Total Plotted
CHMIRS	TP		NR	NR	NR	NR	NR	0
LDS	TP		NR	NR	NR	NR	NR	0
MCS	TP		NR	NR	NR	NR	NR	0
SPILLS 90	TP		NR	NR	NR	NR	NR	0
<b>Other Ascertainable Records</b>								
RCRA NonGen / NLR	0.250		0	0	NR	NR	NR	0
FUDS	1.000		0	0	0	0	NR	0
DOD	1.000		0	0	0	0	NR	0
SCRD DRYCLEANERS	0.500		0	0	0	NR	NR	0
US FIN ASSUR	TP		NR	NR	NR	NR	NR	0
EPA WATCH LIST	TP		NR	NR	NR	NR	NR	0
2020 COR ACTION	0.250		0	0	NR	NR	NR	0
TSCA	TP		NR	NR	NR	NR	NR	0
TRIS	TP		NR	NR	NR	NR	NR	0
SSTS	TP		NR	NR	NR	NR	NR	0
ROD	1.000		0	0	0	0	NR	0
RMP	TP		NR	NR	NR	NR	NR	0
RAATS	TP		NR	NR	NR	NR	NR	0
PRP	TP		NR	NR	NR	NR	NR	0
PADS	TP		NR	NR	NR	NR	NR	0
ICIS	TP		NR	NR	NR	NR	NR	0
FTTS	TP		NR	NR	NR	NR	NR	0
MLTS	TP		NR	NR	NR	NR	NR	0
COAL ASH DOE	TP		NR	NR	NR	NR	NR	0
COAL ASH EPA	0.500		0	0	0	NR	NR	0
PCB TRANSFORMER	TP		NR	NR	NR	NR	NR	0
RADINFO	TP		NR	NR	NR	NR	NR	0
HIST FTTS	TP		NR	NR	NR	NR	NR	0
DOT OPS	TP		NR	NR	NR	NR	NR	0
CONSENT	1.000		0	0	0	0	NR	0
INDIAN RESERV	1.000		0	0	0	0	NR	0
UMTRA	0.500		0	0	0	NR	NR	0
LEAD SMELTERS	TP		NR	NR	NR	NR	NR	0
US AIRS	TP		NR	NR	NR	NR	NR	0
US MINES	0.250		0	0	NR	NR	NR	0
FINDS	TP		NR	NR	NR	NR	NR	0
CA BOND EXP. PLAN	1.000		0	0	0	0	NR	0
Cortese	0.500		0	0	0	NR	NR	0
CUPA Listings	0.250		0	0	NR	NR	NR	0
DRYCLEANERS	0.250		0	0	NR	NR	NR	0
EMI	TP		NR	NR	NR	NR	NR	0
ENF	TP		NR	NR	NR	NR	NR	0
Financial Assurance	TP		NR	NR	NR	NR	NR	0
HAZNET	TP		NR	NR	NR	NR	NR	0
HIST CORTESE	0.500		0	1	0	NR	NR	1
HWP	1.000		0	0	0	0	NR	0
HWT	0.250		0	0	NR	NR	NR	0
MINES	TP		NR	NR	NR	NR	NR	0
CA PLACER CO. MS	0.250		0	1	NR	NR	NR	1
MWMP	0.250		0	0	NR	NR	NR	0



MAP FINDINGS

Map ID  
Direction  
Distance  
Elevation

Site

Database(s)

EDR ID Number  
EPA ID Number

**1**  
**WNW**  
**< 1/8**  
**0.100 mi.**  
**527 ft.**

**5060 ROCKLIN RD**  
**ROCKLIN, CA 95677**

**EDR US Hist Cleaners**    **1015069357**  
**N/A**

**Relative:**  
**Lower**  
  
**Actual:**  
**335 ft.**

EDR Historical Cleaners:

- Name: FAST CLEANERS
- Year: 2002
- Address: 5060 ROCKLIN RD
  
- Name: FAST CLEANERS
- Year: 2003
- Address: 5060 ROCKLIN RD
  
- Name: VALIS ALTERATIONS & CLEANERS
- Year: 2010
- Address: 5060 ROCKLIN RD
  
- Name: VALIS ALTERATION & CLEANERS
- Year: 2011
- Address: 5060 ROCKLIN RD
  
- Name: VALIS ALTERATION & CLEANERS
- Year: 2012
- Address: 5060 ROCKLIN RD

**2**  
**West**  
**< 1/8**  
**0.118 mi.**  
**623 ft.**

**STONEBROOK ESTATES**  
**5760 SCHATZ LANE**  
**ROCKLIN, CA 95677**

**ENVIROSTOR**    **S101481493**  
**N/A**

**Relative:**  
**Lower**  
  
**Actual:**  
**327 ft.**

ENVIROSTOR:

- Facility ID: 31010001
- Status: Refer: Other Agency
- Status Date: 11/16/1994
- Site Code: Not reported
- Site Type: Historical
- Site Type Detailed: \* Historical
- Acres: Not reported
- NPL: NO
- Regulatory Agencies: NONE SPECIFIED
- Lead Agency: NONE SPECIFIED
- Program Manager: Not reported
- Supervisor: Referred - Not Assigned
- Division Branch: Cleanup Sacramento
- Assembly: 06
- Senate: 01
- Special Program: Not reported
- Restricted Use: NO
- Site Mgmt Req: NONE SPECIFIED
- Funding: Not reported
- Latitude: 38.78472
- Longitude: -121.2083
- APN: NONE SPECIFIED
- Past Use: NONE SPECIFIED
- Potential COC: NONE SPECIFIED
- Confirmed COC: NONE SPECIFIED
- Potential Description: NONE SPECIFIED

Map ID  
 Direction  
 Distance  
 Elevation

MAP FINDINGS

Site

Database(s)

EDR ID Number  
 EPA ID Number

**STONEBROOK ESTATES (Continued)**

**S101481493**

Alias Name: 31010001  
 Alias Type: Envirostor ID Number

Completed Info:  
 Completed Area Name: PROJECT WIDE  
 Completed Sub Area Name: Not reported  
 Completed Document Type: \* Discovery  
 Completed Date: 03/28/1991  
 Comments: Facility Identified: Received letter regarding analytical results from soil testing & removal prior to subdivision development of property. Placer County Health had no involvement with the remedial work. Site Screening Done: Placer County Assessor Office indicates that the parcel is subdivided for residential development. Results presented in a March 1990 letter indicate that soil in the area of an old barn that had previously tested positive for DDT & other pesticides had been removed. Control area samples showed 2.7 parts per million DDT. Low-priority Preliminary Endangerment Assessment recommended.

Completed Area Name: PROJECT WIDE  
 Completed Sub Area Name: Not reported  
 Completed Document Type: Site Screening  
 Completed Date: 03/28/1991  
 Comments: Not reported

Future Area Name: Not reported  
 Future Sub Area Name: Not reported  
 Future Document Type: Not reported  
 Future Due Date: Not reported  
 Schedule Area Name: Not reported  
 Schedule Sub Area Name: Not reported  
 Schedule Document Type: Not reported  
 Schedule Due Date: Not reported  
 Schedule Revised Date: Not reported

**A3**  
**WNW**  
 1/8-1/4  
 0.192 mi.  
 1013 ft.

**SIERRA COMMUNITY COLLEGE**  
**5000 ROCKLIN RD**  
**ROCKLIN, CA 95677**

**AST A100337374**  
**N/A**

Site 1 of 2 in cluster A

Relative:  
 Lower

AST:  
 Certified Unified Program Agencies: Placer  
 Owner: SIERRA COLLEGE  
 Total Gallons: 2,330

Actual:  
 327 ft.

**A4**  
**WNW**  
 1/8-1/4  
 0.192 mi.  
 1013 ft.

**SIERRA COMMUNITY COLLEGE**  
**5000 ROCKLIN ROAD**  
**ROCKLIN, CA 95677**

**RCRA-SQG 1000368658**  
**LUST CAD981454515**  
**SWEEPS UST**  
**HIST UST**  
**CA FID UST**  
**FINDS**  
**EMI**  
**HIST CORTESE**  
**CA PLACER CO. MS**

Site 2 of 2 in cluster A

Relative:  
 Lower

Actual:  
 327 ft.

Map ID  
Direction  
Distance  
Elevation

MAP FINDINGS

Site

Database(s)

EDR ID Number  
EPA ID Number

**SIERRA COMMUNITY COLLEGE (Continued)**

**1000368658**

RCRA-SQG:

Date form received by agency: 03/24/1986  
Facility name: SIERRA COMMUNITY COLLEGE  
Facility address: 5000 ROCKLIN ROAD  
ROCKLIN, CA 95677  
EPA ID: CAD981454515  
Contact: ENVIRONMENTAL MANAGER  
Contact address: 5000 ROCKLIN ROAD  
ROCKLIN, CA 95677  
Contact country: US  
Contact telephone: (916) 624-3333  
Contact email: Not reported  
EPA Region: 09  
Classification: Small Small Quantity Generator  
Description: Handler: generates more than 100 and less than 1000 kg of hazardous waste during any calendar month and accumulates less than 6000 kg of hazardous waste at any time; or generates 100 kg or less of hazardous waste during any calendar month, and accumulates more than 1000 kg of hazardous waste at any time

Owner/Operator Summary:

Owner/operator name: NOT REQUIRED  
Owner/operator address: NOT REQUIRED  
NOT REQUIRED, ME 99999  
Owner/operator country: Not reported  
Owner/operator telephone: (415) 555-1212  
Legal status: District  
Owner/Operator Type: Operator  
Owner/Op start date: Not reported  
Owner/Op end date: Not reported  
  
Owner/operator name: D - DISTRICT  
Owner/operator address: NOT REQUIRED  
NOT REQUIRED, ME 99999  
Owner/operator country: Not reported  
Owner/operator telephone: (415) 555-1212  
Legal status: District  
Owner/Operator Type: Owner  
Owner/Op start date: Not reported  
Owner/Op end date: Not reported

Handler Activities Summary:

U.S. importer of hazardous waste: No  
Mixed waste (haz. and radioactive): No  
Recycler of hazardous waste: No  
Transporter of hazardous waste: No  
Treater, storer or disposer of HW: No  
Underground injection activity: No  
On-site burner exemption: No  
Furnace exemption: No  
Used oil fuel burner: No  
Used oil processor: No  
User oil refiner: No  
Used oil fuel marketer to burner: No  
Used oil Specification marketer: No  
Used oil transfer facility: No

Map ID  
Direction  
Distance  
Elevation

MAP FINDINGS

Site

Database(s)

EDR ID Number  
EPA ID Number

**SIERRA COMMUNITY COLLEGE (Continued)**

**1000368658**

Used oil transporter: No

Violation Status: No violations found

LUST:

Region: STATE  
Global Id: T0606100156  
Latitude: 38.790352  
Longitude: -121.212845  
Case Type: LUST Cleanup Site  
Status: Completed - Case Closed  
Status Date: 09/16/1996  
Lead Agency: CENTRAL VALLEY RWQCB (REGION 5S)  
Case Worker: PRS  
Local Agency: PLACER COUNTY  
RB Case Number: 310190  
LOC Case Number: Not reported  
File Location: Not reported  
Potential Media Affect: Soil  
Potential Contaminants of Concern: Waste Oil / Motor / Hydraulic / Lubricating  
Site History: Not reported

[Click here to access the California GeoTracker records for this facility:](#)

Contact:

Global Id: T0606100156  
Contact Type: Regional Board Caseworker  
Contact Name: PAUL SANDERS  
Organization Name: CENTRAL VALLEY RWQCB (REGION 5S)  
Address: 11020 SUN CENTER DRIVE #200  
City: RANCHO CORDOVA  
Email: psanders@waterboards.ca.gov  
Phone Number: Not reported

Global Id: T0606100156  
Contact Type: Local Agency Caseworker  
Contact Name: WEST BOURGAULT  
Organization Name: PLACER COUNTY  
Address: 3091 County Center Drive, Suite 180  
City: AUBURN  
Email: wbourgau@placer.ca.gov  
Phone Number: Not reported

Status History:

Global Id: T0606100156  
Status: Completed - Case Closed  
Status Date: 09/16/1996

Global Id: T0606100156  
Status: Open - Case Begin Date  
Status Date: 09/15/1988

Global Id: T0606100156  
Status: Open - Remediation  
Status Date: 04/20/1992

Regulatory Activities:



Map ID  
Direction  
Distance  
Elevation

MAP FINDINGS

Site

Database(s)

EDR ID Number  
EPA ID Number

**SIERRA COMMUNITY COLLEGE (Continued)**

**1000368658**

Global Id: T0606100156  
Action Type: ENFORCEMENT  
Date: 09/16/1996  
Action: Closure/No Further Action Letter

Global Id: T0606100156  
Action Type: Other  
Date: 09/15/1988  
Action: Leak Discovery

Global Id: T0606100156  
Action Type: Other  
Date: 04/20/1992  
Action: Leak Reported

**LUST REG 5:**

Region: 5  
Status: Case Closed  
Case Number: 310190  
Case Type: Soil only  
Substance: WASTE OIL  
Staff Initials: PRS  
Lead Agency: Regional  
Program: LUST  
MTBE Code: N/A

**SWEEPS UST:**

Status: Active  
Comp Number: 24856  
Number: 9  
Board Of Equalization: 44-017109  
Referral Date: 07-01-85  
Action Date: Not reported  
Created Date: 02-29-88  
Owner Tank Id: BUS SHOP  
SWRCB Tank Id: 31-000-024856-000001  
Tank Status: A  
Capacity: 500  
Active Date: 07-01-85  
Tank Use: UNKNOWN  
STG: W  
Content: Not reported  
Number Of Tanks: 8

Status: Active  
Comp Number: 24856  
Number: 9  
Board Of Equalization: 44-017109  
Referral Date: 07-01-85  
Action Date: Not reported  
Created Date: 02-29-88  
Owner Tank Id: CORP YAR  
SWRCB Tank Id: 31-000-024856-000002  
Tank Status: A  
Capacity: 5000

Map ID  
Direction  
Distance  
Elevation

MAP FINDINGS

Site

Database(s)

EDR ID Number  
EPA ID Number

**SIERRA COMMUNITY COLLEGE (Continued)**

**1000368658**

Active Date: 07-01-85  
Tank Use: M.V. FUEL  
STG: P  
Content: DIESEL  
Number Of Tanks: Not reported

Status: Active  
Comp Number: 24856  
Number: 9  
Board Of Equalization: 44-017109  
Referral Date: 07-01-85  
Action Date: Not reported  
Created Date: 02-29-88  
Owner Tank Id: CORP GAS  
SWRCB Tank Id: 31-000-024856-000003  
Tank Status: A  
Capacity: 5000  
Active Date: 07-01-85  
Tank Use: M.V. FUEL  
STG: P  
Content: REG UNLEADED  
Number Of Tanks: Not reported

Status: Active  
Comp Number: 24856  
Number: 9  
Board Of Equalization: 44-017109  
Referral Date: 07-01-85  
Action Date: Not reported  
Created Date: 02-29-88  
Owner Tank Id: ME 1  
SWRCB Tank Id: 31-000-024856-000004  
Tank Status: A  
Capacity: 10000  
Active Date: 07-01-85  
Tank Use: M.V. FUEL  
STG: P  
Content: DIESEL  
Number Of Tanks: Not reported

Status: Active  
Comp Number: 24856  
Number: 9  
Board Of Equalization: 44-017109  
Referral Date: 07-01-85  
Action Date: Not reported  
Created Date: 02-29-88  
Owner Tank Id: PE 3  
SWRCB Tank Id: 31-000-024856-000005  
Tank Status: A  
Capacity: 10000  
Active Date: 07-01-85  
Tank Use: M.V. FUEL  
STG: P  
Content: DIESEL  
Number Of Tanks: Not reported

Map ID  
Direction  
Distance  
Elevation

MAP FINDINGS

Site

Database(s)

EDR ID Number  
EPA ID Number

**SIERRA COMMUNITY COLLEGE (Continued)**

**1000368658**

Status: Active  
Comp Number: 24856  
Number: 9  
Board Of Equalization: 44-017109  
Referral Date: 07-01-85  
Action Date: Not reported  
Created Date: 02-29-88  
Owner Tank Id: PE 2  
SWRCB Tank Id: 31-000-024856-000006  
Tank Status: A  
Capacity: 10000  
Active Date: 07-01-85  
Tank Use: M.V. FUEL  
STG: P  
Content: DIESEL  
Number Of Tanks: Not reported

Status: Active  
Comp Number: 24856  
Number: 9  
Board Of Equalization: 44-017109  
Referral Date: 07-01-85  
Action Date: Not reported  
Created Date: 02-29-88  
Owner Tank Id: PE 1  
SWRCB Tank Id: 31-000-024856-000007  
Tank Status: A  
Capacity: 10000  
Active Date: 07-01-85  
Tank Use: M.V. FUEL  
STG: P  
Content: DIESEL  
Number Of Tanks: Not reported

Status: Active  
Comp Number: 24856  
Number: 9  
Board Of Equalization: 44-017109  
Referral Date: 07-01-85  
Action Date: Not reported  
Created Date: 02-29-88  
Owner Tank Id: NORTH  
SWRCB Tank Id: 31-000-024856-000008  
Tank Status: A  
Capacity: 1000  
Active Date: 07-01-85  
Tank Use: UNKNOWN  
STG: W  
Content: Not reported  
Number Of Tanks: Not reported

**HIST UST:**

Region: STATE  
Facility ID: 00000024856  
Facility Type: Other  
Other Type: COLLEGE  
Contact Name: RONALD K. BRYANT

Map ID  
Direction  
Distance  
Elevation

MAP FINDINGS

Site

Database(s)

EDR ID Number  
EPA ID Number

**SIERRA COMMUNITY COLLEGE (Continued)**

**1000368658**

Telephone: 9166243333  
Owner Name: SIERRA COMMUNITY COLLEGE  
Owner Address: 5000 ROCKLIN ROAD  
Owner City,St,Zip: ROCKLIN, CA 95677  
Total Tanks: 0012

Tank Num: 001  
Container Num: BUS SHOP  
Year Installed: 1977  
Tank Capacity: 00000500  
Tank Used for: WASTE  
Type of Fuel: Not reported  
Container Construction Thickness: Not reported  
Leak Detection: Visual

Tank Num: 002  
Container Num: CORP YAR  
Year Installed: 1977  
Tank Capacity: 00005000  
Tank Used for: PRODUCT  
Type of Fuel: DIESEL  
Container Construction Thickness: Not reported  
Leak Detection: Visual

Tank Num: 003  
Container Num: CORP GAS  
Year Installed: 1977  
Tank Capacity: 00005000  
Tank Used for: PRODUCT  
Type of Fuel: UNLEADED  
Container Construction Thickness: Not reported  
Leak Detection: Visual

Tank Num: 004  
Container Num: AUTO SHOP  
Year Installed: 1967  
Tank Capacity: 00000000  
Tank Used for: WASTE  
Type of Fuel: WASTE OIL  
Container Construction Thickness: Not reported  
Leak Detection: Visual

Tank Num: 005  
Container Num: AUTO 2  
Year Installed: 1967  
Tank Capacity: 00000000  
Tank Used for: WASTE  
Type of Fuel: WASTE OIL  
Container Construction Thickness: Not reported  
Leak Detection: None

Tank Num: 006  
Container Num: ME 1  
Year Installed: 1964  
Tank Capacity: 00010000  
Tank Used for: PRODUCT  
Type of Fuel: DIESEL

Map ID  
Direction  
Distance  
Elevation

MAP FINDINGS

Site

Database(s)

EDR ID Number  
EPA ID Number

**SIERRA COMMUNITY COLLEGE (Continued)**

**1000368658**

Container Construction Thickness: Not reported  
Leak Detection: Visual, Stock Inventor

Tank Num: 007  
Container Num: PE 3  
Year Installed: 1979  
Tank Capacity: 00010000  
Tank Used for: PRODUCT  
Type of Fuel: DIESEL  
Container Construction Thickness: Not reported  
Leak Detection: Visual

Tank Num: 008  
Container Num: PE2  
Year Installed: 1979  
Tank Capacity: 00010000  
Tank Used for: PRODUCT  
Type of Fuel: DIESEL  
Container Construction Thickness: Not reported  
Leak Detection: Visual

Tank Num: 009  
Container Num: PE 1  
Year Installed: 1979  
Tank Capacity: 00010000  
Tank Used for: PRODUCT  
Type of Fuel: DIESEL  
Container Construction Thickness: Not reported  
Leak Detection: None

Tank Num: 010  
Container Num: CENTER  
Year Installed: 1961  
Tank Capacity: 00000000  
Tank Used for: WASTE  
Type of Fuel: Not reported  
Container Construction Thickness: 4  
Leak Detection: Visual

Tank Num: 011  
Container Num: 100L  
Year Installed: 1979  
Tank Capacity: 00002000  
Tank Used for: WASTE  
Type of Fuel: Not reported  
Container Construction Thickness: Not reported  
Leak Detection: Visual

Tank Num: 012  
Container Num: NORTH  
Year Installed: 1970  
Tank Capacity: 00001000  
Tank Used for: WASTE  
Type of Fuel: Not reported  
Container Construction Thickness: 4  
Leak Detection: Visual

Map ID  
Direction  
Distance  
Elevation

MAP FINDINGS

Site

Database(s)

EDR ID Number  
EPA ID Number

**SIERRA COMMUNITY COLLEGE (Continued)**

**1000368658**

CA FID UST:

Facility ID: 31000151  
Regulated By: UTNKA  
Regulated ID: 00024856  
Cortese Code: Not reported  
SIC Code: Not reported  
Facility Phone: 9166243333  
Mail To: Not reported  
Mailing Address: 5000 ROCKLIN RD  
Mailing Address 2: Not reported  
Mailing City,St,Zip: ROCKLIN 95677  
Contact: Not reported  
Contact Phone: Not reported  
DUNS Number: Not reported  
NPDES Number: Not reported  
EPA ID: Not reported  
Comments: Not reported  
Status: Active

FINDS:

Registry ID: 110002712912

Environmental Interest/Information System

AIR EMISSIONS CLASSIFICATION UNKNOWN

California Hazardous Waste Tracking System - Datamart (HWTS-DATAMART) provides California with information on hazardous waste shipments for generators, transporters, and treatment, storage, and disposal facilities.

US EPA Air Quality System (AQS) contains ambient air pollution data collected by EPA, State, Local, and Tribal air pollution control agencies from thousands of monitoring stations.

RCRAInfo is a national information system that supports the Resource Conservation and Recovery Act (RCRA) program through the tracking of events and activities related to facilities that generate, transport, and treat, store, or dispose of hazardous waste. RCRAInfo allows RCRA program staff to track the notification, permit, compliance, and corrective action activities required under RCRA.

EMI:

Year: 2008  
County Code: 31  
Air Basin: SV  
Facility ID: 817  
Air District Name: PLA  
SIC Code: 8221  
Air District Name: PLACER COUNTY APCD  
Community Health Air Pollution Info System: Not reported  
Consolidated Emission Reporting Rule: Not reported  
Total Organic Hydrocarbon Gases Tons/Yr: .0191307563532990385  
Reactive Organic Gases Tons/Yr: .01586851606  
Carbon Monoxide Emissions Tons/Yr: .01126

Map ID  
Direction  
Distance  
Elevation

MAP FINDINGS

Site

Database(s)

EDR ID Number  
EPA ID Number

**SIERRA COMMUNITY COLLEGE (Continued)**

**1000368658**

NOX - Oxides of Nitrogen Tons/Yr: .022225  
SOX - Oxides of Sulphur Tons/Yr: .00138  
Particulate Matter Tons/Yr: .0014466721311475409  
Part. Matter 10 Micrometers & Smlr Tons/Yr: .001427

Year: 2009  
County Code: 31  
Air Basin: SV  
Facility ID: 817  
Air District Name: PLA  
SIC Code: 8221  
Air District Name: PLACER COUNTY APCD  
Community Health Air Pollution Info System: Not reported  
Consolidated Emission Reporting Rule: Not reported  
Total Organic Hydrocarbon Gases Tons/Yr: 0.411640000000000001  
Reactive Organic Gases Tons/Yr: 0.1804781  
Carbon Monoxide Emissions Tons/Yr: 1.9319248  
NOX - Oxides of Nitrogen Tons/Yr: 2.7088492  
SOX - Oxides of Sulphur Tons/Yr: 4.95063000000000003E-2  
Particulate Matter Tons/Yr: 0.233783600000000001  
Part. Matter 10 Micrometers & Smlr Tons/Yr: 0.2336192

Year: 2010  
County Code: 31  
Air Basin: SV  
Facility ID: 817  
Air District Name: PLA  
SIC Code: 8221  
Air District Name: PLACER COUNTY APCD  
Community Health Air Pollution Info System: Not reported  
Consolidated Emission Reporting Rule: Not reported  
Total Organic Hydrocarbon Gases Tons/Yr: 0.36290950627074298  
Reactive Organic Gases Tons/Yr: 0.158979444  
Carbon Monoxide Emissions Tons/Yr: 1.7448189999999999  
NOX - Oxides of Nitrogen Tons/Yr: 2.42565000000000001  
SOX - Oxides of Sulphur Tons/Yr: 3.925660000000000003E-2  
Particulate Matter Tons/Yr: 0.21103224754098299  
Part. Matter 10 Micrometers & Smlr Tons/Yr: 0.21102099999999999

Year: 2011  
County Code: 31  
Air Basin: SV  
Facility ID: 817  
Air District Name: PLA  
SIC Code: 8221  
Air District Name: PLACER COUNTY APCD  
Community Health Air Pollution Info System: Not reported  
Consolidated Emission Reporting Rule: Not reported  
Total Organic Hydrocarbon Gases Tons/Yr: 0.36290950627  
Reactive Organic Gases Tons/Yr: 0.158979444  
Carbon Monoxide Emissions Tons/Yr: 1.744819  
NOX - Oxides of Nitrogen Tons/Yr: 2.42565  
SOX - Oxides of Sulphur Tons/Yr: 0.0392566  
Particulate Matter Tons/Yr: 0.21103224754  
Part. Matter 10 Micrometers & Smlr Tons/Yr: 0.211021

Year: 2012

Map ID  
Direction  
Distance  
Elevation

MAP FINDINGS

Site

Database(s)

EDR ID Number  
EPA ID Number

**SIERRA COMMUNITY COLLEGE (Continued)**

**1000368658**

County Code: 31  
Air Basin: SV  
Facility ID: 817  
Air District Name: PLA  
SIC Code: 8221  
Air District Name: PLACER COUNTY APCD  
Community Health Air Pollution Info System: Not reported  
Consolidated Emission Reporting Rule: Not reported  
Total Organic Hydrocarbon Gases Tons/Yr: 0.36290950627  
Reactive Organic Gases Tons/Yr: 0.158979444  
Carbon Monoxide Emissions Tons/Yr: 1.744819  
NOX - Oxides of Nitrogen Tons/Yr: 2.42565  
SOX - Oxides of Sulphur Tons/Yr: 0.0392566  
Particulate Matter Tons/Yr: 0.21103224754  
Part. Matter 10 Micrometers & Smlr Tons/Yr: 0.211021

Year: 2013  
County Code: 31  
Air Basin: SV  
Facility ID: 817  
Air District Name: PLA  
SIC Code: 8221  
Air District Name: PLACER COUNTY APCD  
Community Health Air Pollution Info System: Not reported  
Consolidated Emission Reporting Rule: Not reported  
Total Organic Hydrocarbon Gases Tons/Yr: 0.36290950627  
Reactive Organic Gases Tons/Yr: 0.159016  
Carbon Monoxide Emissions Tons/Yr: 1.744819  
NOX - Oxides of Nitrogen Tons/Yr: 2.42565  
SOX - Oxides of Sulphur Tons/Yr: 0.0392566  
Particulate Matter Tons/Yr: 0.21103224754  
Part. Matter 10 Micrometers & Smlr Tons/Yr: 0.211021

**HIST CORTESE:**

Region: CORTESE  
Facility County Code: 31  
Reg By: LTNKA  
Reg Id: 310190

**PLACER CO. MS:**

Facility ID: FA0017111  
Facility Status: Closed  
Program Element Code: 2105  
Program: HAZMAT BUSINESS PLAN  
Record Num: PR0013214  
District Code: 18  
Decode for Fstatus: Closed

Facility ID: FA0002102  
Facility Status: Active  
Program Element Code: 2105  
Program: HAZMAT BUSINESS PLAN  
Record Num: PR0003053  
District Code: 18  
Decode for Fstatus: Active



Map ID  
Direction  
Distance  
Elevation

MAP FINDINGS

Site

Database(s)

EDR ID Number  
EPA ID Number

**SIERRA COMMUNITY COLLEGE (Continued)**

**1000368658**

Facility ID: FA0002102  
Facility Status: Active  
Program Element Code: 2270  
Program: SMALL QUANTITY GENERATOR  
Record Num: PR0013779  
District Code: 18  
Decode for Fstatus: Active

Facility ID: FA0016053  
Facility Status: Active  
Program Element Code: 2105  
Program: HAZMAT BUSINESS PLAN  
Record Num: PR0011735  
District Code: 18  
Decode for Fstatus: Active

Count: 3 records.

ORPHAN SUMMARY

City	EDR ID	Site Name	Site Address	Zip	Database(s)
ROCKLIN	1003879731	SOUTHERN PACIFIC (ROUNDHOUSE)	CORNER OF FIRST & ROCKLIN RD.	95677	CERC-NFRAP
ROCKLIN	1003878030	ROCKLIN DUMP	ROCKLIN RD	95677	CERC-NFRAP
ROCKLIN	S107540519		ROCKLIN P.D./4060 ROCKLIN RD	95677	CDL

# GOVERNMENT RECORDS SEARCHED / DATA CURRENCY TRACKING

To maintain currency of the following federal and state databases, EDR contacts the appropriate governmental agency on a monthly or quarterly basis, as required.

**Number of Days to Update:** Provides confirmation that EDR is reporting records that have been updated within 90 days from the date the government agency made the information available to the public.

## STANDARD ENVIRONMENTAL RECORDS

### ***Federal NPL site list***

#### **NPL: National Priority List**

National Priorities List (Superfund). The NPL is a subset of CERCLIS and identifies over 1,200 sites for priority cleanup under the Superfund Program. NPL sites may encompass relatively large areas. As such, EDR provides polygon coverage for over 1,000 NPL site boundaries produced by EPA's Environmental Photographic Interpretation Center (EPIC) and regional EPA offices.

Date of Government Version: 03/26/2015	Source: EPA
Date Data Arrived at EDR: 04/08/2015	Telephone: N/A
Date Made Active in Reports: 06/22/2015	Last EDR Contact: 07/09/2015
Number of Days to Update: 75	Next Scheduled EDR Contact: 10/19/2015
	Data Release Frequency: Quarterly

#### **NPL Site Boundaries**

##### **Sources:**

EPA's Environmental Photographic Interpretation Center (EPIC)  
Telephone: 202-564-7333

EPA Region 1  
Telephone 617-918-1143

EPA Region 6  
Telephone: 214-655-6659

EPA Region 3  
Telephone 215-814-5418

EPA Region 7  
Telephone: 913-551-7247

EPA Region 4  
Telephone 404-562-8033

EPA Region 8  
Telephone: 303-312-6774

EPA Region 5  
Telephone 312-886-6686

EPA Region 9  
Telephone: 415-947-4246

EPA Region 10  
Telephone 206-553-8665

#### **Proposed NPL: Proposed National Priority List Sites**

A site that has been proposed for listing on the National Priorities List through the issuance of a proposed rule in the Federal Register. EPA then accepts public comments on the site, responds to the comments, and places on the NPL those sites that continue to meet the requirements for listing.

Date of Government Version: 03/26/2015	Source: EPA
Date Data Arrived at EDR: 04/08/2015	Telephone: N/A
Date Made Active in Reports: 06/22/2015	Last EDR Contact: 07/09/2015
Number of Days to Update: 75	Next Scheduled EDR Contact: 10/19/2015
	Data Release Frequency: Quarterly

#### **NPL LIENS: Federal Superfund Liens**

Federal Superfund Liens. Under the authority granted the USEPA by CERCLA of 1980, the USEPA has the authority to file liens against real property in order to recover remedial action expenditures or when the property owner received notification of potential liability. USEPA compiles a listing of filed notices of Superfund Liens.

Date of Government Version: 10/15/1991	Source: EPA
Date Data Arrived at EDR: 02/02/1994	Telephone: 202-564-4267
Date Made Active in Reports: 03/30/1994	Last EDR Contact: 08/15/2011
Number of Days to Update: 56	Next Scheduled EDR Contact: 11/28/2011
	Data Release Frequency: No Update Planned

# GOVERNMENT RECORDS SEARCHED / DATA CURRENCY TRACKING

## ***Federal Delisted NPL site list***

Delisted NPL: National Priority List Deletions

The National Oil and Hazardous Substances Pollution Contingency Plan (NCP) establishes the criteria that the EPA uses to delete sites from the NPL. In accordance with 40 CFR 300.425.(e), sites may be deleted from the NPL where no further response is appropriate.

Date of Government Version: 03/26/2015	Source: EPA
Date Data Arrived at EDR: 04/08/2015	Telephone: N/A
Date Made Active in Reports: 06/22/2015	Last EDR Contact: 07/09/2015
Number of Days to Update: 75	Next Scheduled EDR Contact: 10/19/2015
	Data Release Frequency: Quarterly

## ***Federal CERCLIS list***

FEDERAL FACILITY: Federal Facility Site Information listing

A listing of National Priority List (NPL) and Base Realignment and Closure (BRAC) sites found in the Comprehensive Environmental Response, Compensation and Liability Information System (CERCLIS) Database where EPA Federal Facilities Restoration and Reuse Office is involved in cleanup activities.

Date of Government Version: 03/26/2015	Source: Environmental Protection Agency
Date Data Arrived at EDR: 04/08/2015	Telephone: 703-603-8704
Date Made Active in Reports: 06/11/2015	Last EDR Contact: 07/10/2015
Number of Days to Update: 64	Next Scheduled EDR Contact: 10/19/2015
	Data Release Frequency: Varies

CERCLIS: Comprehensive Environmental Response, Compensation, and Liability Information System

CERCLIS contains data on potentially hazardous waste sites that have been reported to the USEPA by states, municipalities, private companies and private persons, pursuant to Section 103 of the Comprehensive Environmental Response, Compensation, and Liability Act (CERCLA). CERCLIS contains sites which are either proposed to or on the National Priorities List (NPL) and sites which are in the screening and assessment phase for possible inclusion on the NPL.

Date of Government Version: 10/25/2013	Source: EPA
Date Data Arrived at EDR: 11/11/2013	Telephone: 703-412-9810
Date Made Active in Reports: 02/13/2014	Last EDR Contact: 05/29/2015
Number of Days to Update: 94	Next Scheduled EDR Contact: 09/07/2015
	Data Release Frequency: Quarterly

## ***Federal CERCLIS NFRAP site List***

CERCLIS-NFRAP: CERCLIS No Further Remedial Action Planned

Archived sites are sites that have been removed and archived from the inventory of CERCLIS sites. Archived status indicates that, to the best of EPA's knowledge, assessment at a site has been completed and that EPA has determined no further steps will be taken to list this site on the National Priorities List (NPL), unless information indicates this decision was not appropriate or other considerations require a recommendation for listing at a later time. This decision does not necessarily mean that there is no hazard associated with a given site; it only means that, based upon available information, the location is not judged to be a potential NPL site.

Date of Government Version: 10/25/2013	Source: EPA
Date Data Arrived at EDR: 11/11/2013	Telephone: 703-412-9810
Date Made Active in Reports: 02/13/2014	Last EDR Contact: 05/29/2015
Number of Days to Update: 94	Next Scheduled EDR Contact: 09/07/2015
	Data Release Frequency: Quarterly

## ***Federal RCRA CORRACTS facilities list***

CORRACTS: Corrective Action Report

CORRACTS identifies hazardous waste handlers with RCRA corrective action activity.

# GOVERNMENT RECORDS SEARCHED / DATA CURRENCY TRACKING

Date of Government Version: 06/09/2015  
Date Data Arrived at EDR: 06/26/2015  
Date Made Active in Reports: 09/16/2015  
Number of Days to Update: 82

Source: EPA  
Telephone: 800-424-9346  
Last EDR Contact: 06/26/2015  
Next Scheduled EDR Contact: 10/12/2015  
Data Release Frequency: Quarterly

## ***Federal RCRA non-CORRACTS TSD facilities list***

### **RCRA-TSDF: RCRA - Treatment, Storage and Disposal**

RCRAInfo is EPA's comprehensive information system, providing access to data supporting the Resource Conservation and Recovery Act (RCRA) of 1976 and the Hazardous and Solid Waste Amendments (HSWA) of 1984. The database includes selective information on sites which generate, transport, store, treat and/or dispose of hazardous waste as defined by the Resource Conservation and Recovery Act (RCRA). Transporters are individuals or entities that move hazardous waste from the generator offsite to a facility that can recycle, treat, store, or dispose of the waste. TSDFs treat, store, or dispose of the waste.

Date of Government Version: 06/09/2015  
Date Data Arrived at EDR: 06/26/2015  
Date Made Active in Reports: 09/16/2015  
Number of Days to Update: 82

Source: Environmental Protection Agency  
Telephone: (415) 495-8895  
Last EDR Contact: 06/26/2015  
Next Scheduled EDR Contact: 10/12/2015  
Data Release Frequency: Quarterly

## ***Federal RCRA generators list***

### **RCRA-LQG: RCRA - Large Quantity Generators**

RCRAInfo is EPA's comprehensive information system, providing access to data supporting the Resource Conservation and Recovery Act (RCRA) of 1976 and the Hazardous and Solid Waste Amendments (HSWA) of 1984. The database includes selective information on sites which generate, transport, store, treat and/or dispose of hazardous waste as defined by the Resource Conservation and Recovery Act (RCRA). Large quantity generators (LQGs) generate over 1,000 kilograms (kg) of hazardous waste, or over 1 kg of acutely hazardous waste per month.

Date of Government Version: 06/09/2015  
Date Data Arrived at EDR: 06/26/2015  
Date Made Active in Reports: 09/16/2015  
Number of Days to Update: 82

Source: Environmental Protection Agency  
Telephone: (415) 495-8895  
Last EDR Contact: 06/26/2015  
Next Scheduled EDR Contact: 10/12/2015  
Data Release Frequency: Quarterly

### **RCRA-SQG: RCRA - Small Quantity Generators**

RCRAInfo is EPA's comprehensive information system, providing access to data supporting the Resource Conservation and Recovery Act (RCRA) of 1976 and the Hazardous and Solid Waste Amendments (HSWA) of 1984. The database includes selective information on sites which generate, transport, store, treat and/or dispose of hazardous waste as defined by the Resource Conservation and Recovery Act (RCRA). Small quantity generators (SQGs) generate between 100 kg and 1,000 kg of hazardous waste per month.

Date of Government Version: 06/09/2015  
Date Data Arrived at EDR: 06/26/2015  
Date Made Active in Reports: 09/16/2015  
Number of Days to Update: 82

Source: Environmental Protection Agency  
Telephone: (415) 495-8895  
Last EDR Contact: 06/26/2015  
Next Scheduled EDR Contact: 10/12/2015  
Data Release Frequency: Quarterly

### **RCRA-CESQG: RCRA - Conditionally Exempt Small Quantity Generators**

RCRAInfo is EPA's comprehensive information system, providing access to data supporting the Resource Conservation and Recovery Act (RCRA) of 1976 and the Hazardous and Solid Waste Amendments (HSWA) of 1984. The database includes selective information on sites which generate, transport, store, treat and/or dispose of hazardous waste as defined by the Resource Conservation and Recovery Act (RCRA). Conditionally exempt small quantity generators (CESQGs) generate less than 100 kg of hazardous waste, or less than 1 kg of acutely hazardous waste per month.

Date of Government Version: 06/09/2015  
Date Data Arrived at EDR: 06/26/2015  
Date Made Active in Reports: 09/16/2015  
Number of Days to Update: 82

Source: Environmental Protection Agency  
Telephone: (415) 495-8895  
Last EDR Contact: 06/26/2015  
Next Scheduled EDR Contact: 10/12/2015  
Data Release Frequency: Varies

# GOVERNMENT RECORDS SEARCHED / DATA CURRENCY TRACKING

## ***Federal institutional controls / engineering controls registries***

### **LUCIS: Land Use Control Information System**

LUCIS contains records of land use control information pertaining to the former Navy Base Realignment and Closure properties.

Date of Government Version: 05/28/2015	Source: Department of the Navy
Date Data Arrived at EDR: 05/29/2015	Telephone: 843-820-7326
Date Made Active in Reports: 06/11/2015	Last EDR Contact: 08/12/2015
Number of Days to Update: 13	Next Scheduled EDR Contact: 11/30/2015
	Data Release Frequency: Varies

### **US ENG CONTROLS: Engineering Controls Sites List**

A listing of sites with engineering controls in place. Engineering controls include various forms of caps, building foundations, liners, and treatment methods to create pathway elimination for regulated substances to enter environmental media or effect human health.

Date of Government Version: 09/10/2015	Source: Environmental Protection Agency
Date Data Arrived at EDR: 09/11/2015	Telephone: 703-603-0695
Date Made Active in Reports: 11/03/2015	Last EDR Contact: 08/31/2015
Number of Days to Update: 53	Next Scheduled EDR Contact: 12/14/2015
	Data Release Frequency: Varies

### **US INST CONTROL: Sites with Institutional Controls**

A listing of sites with institutional controls in place. Institutional controls include administrative measures, such as groundwater use restrictions, construction restrictions, property use restrictions, and post remediation care requirements intended to prevent exposure to contaminants remaining on site. Deed restrictions are generally required as part of the institutional controls.

Date of Government Version: 09/10/2015	Source: Environmental Protection Agency
Date Data Arrived at EDR: 09/11/2015	Telephone: 703-603-0695
Date Made Active in Reports: 11/03/2015	Last EDR Contact: 08/31/2015
Number of Days to Update: 53	Next Scheduled EDR Contact: 12/14/2015
	Data Release Frequency: Varies

## ***Federal ERNS list***

### **ERNS: Emergency Response Notification System**

Emergency Response Notification System. ERNS records and stores information on reported releases of oil and hazardous substances.

Date of Government Version: 06/22/2015	Source: National Response Center, United States Coast Guard
Date Data Arrived at EDR: 06/26/2015	Telephone: 202-267-2180
Date Made Active in Reports: 09/16/2015	Last EDR Contact: 06/26/2015
Number of Days to Update: 82	Next Scheduled EDR Contact: 10/12/2015
	Data Release Frequency: Annually

## ***State- and tribal - equivalent NPL***

### **RESPONSE: State Response Sites**

Identifies confirmed release sites where DTSC is involved in remediation, either in a lead or oversight capacity. These confirmed release sites are generally high-priority and high potential risk.

Date of Government Version: 08/03/2015	Source: Department of Toxic Substances Control
Date Data Arrived at EDR: 08/04/2015	Telephone: 916-323-3400
Date Made Active in Reports: 09/03/2015	Last EDR Contact: 08/04/2015
Number of Days to Update: 30	Next Scheduled EDR Contact: 11/16/2015
	Data Release Frequency: Quarterly

## ***State- and tribal - equivalent CERCLIS***

# GOVERNMENT RECORDS SEARCHED / DATA CURRENCY TRACKING

## ENVIROSTOR: EnviroStor Database

The Department of Toxic Substances Control's (DTSC's) Site Mitigation and Brownfields Reuse Program's (SMBRP's) EnviroStor database identifies sites that have known contamination or sites for which there may be reasons to investigate further. The database includes the following site types: Federal Superfund sites (National Priorities List (NPL)); State Response, including Military Facilities and State Superfund; Voluntary Cleanup; and School sites. EnviroStor provides similar information to the information that was available in CalSites, and provides additional site information, including, but not limited to, identification of formerly-contaminated properties that have been released for reuse, properties where environmental deed restrictions have been recorded to prevent inappropriate land uses, and risk characterization information that is used to assess potential impacts to public health and the environment at contaminated sites.

Date of Government Version: 08/03/2015	Source: Department of Toxic Substances Control
Date Data Arrived at EDR: 08/04/2015	Telephone: 916-323-3400
Date Made Active in Reports: 09/03/2015	Last EDR Contact: 08/04/2015
Number of Days to Update: 30	Next Scheduled EDR Contact: 11/16/2015
	Data Release Frequency: Quarterly

## **State and tribal landfill and/or solid waste disposal site lists**

### SWF/LF (SWIS): Solid Waste Information System

Active, Closed and Inactive Landfills. SWF/LF records typically contain an inventory of solid waste disposal facilities or landfills. These may be active or inactive facilities or open dumps that failed to meet RCRA Section 4004 criteria for solid waste landfills or disposal sites.

Date of Government Version: 08/17/2015	Source: Department of Resources Recycling and Recovery
Date Data Arrived at EDR: 08/18/2015	Telephone: 916-341-6320
Date Made Active in Reports: 09/03/2015	Last EDR Contact: 08/18/2015
Number of Days to Update: 16	Next Scheduled EDR Contact: 11/30/2015
	Data Release Frequency: Quarterly

## **State and tribal leaking storage tank lists**

### LUST REG 1: Active Toxic Site Investigation

Del Norte, Humboldt, Lake, Mendocino, Modoc, Siskiyou, Sonoma, Trinity counties. For more current information, please refer to the State Water Resources Control Board's LUST database.

Date of Government Version: 02/01/2001	Source: California Regional Water Quality Control Board North Coast (1)
Date Data Arrived at EDR: 02/28/2001	Telephone: 707-570-3769
Date Made Active in Reports: 03/29/2001	Last EDR Contact: 08/01/2011
Number of Days to Update: 29	Next Scheduled EDR Contact: 11/14/2011
	Data Release Frequency: No Update Planned

### LUST REG 9: Leaking Underground Storage Tank Report

Orange, Riverside, San Diego counties. For more current information, please refer to the State Water Resources Control Board's LUST database.

Date of Government Version: 03/01/2001	Source: California Regional Water Quality Control Board San Diego Region (9)
Date Data Arrived at EDR: 04/23/2001	Telephone: 858-637-5595
Date Made Active in Reports: 05/21/2001	Last EDR Contact: 09/26/2011
Number of Days to Update: 28	Next Scheduled EDR Contact: 01/09/2012
	Data Release Frequency: No Update Planned

### LUST: Geotracker's Leaking Underground Fuel Tank Report

Leaking Underground Storage Tank Incident Reports. LUST records contain an inventory of reported leaking underground storage tank incidents. Not all states maintain these records, and the information stored varies by state. For more information on a particular leaking underground storage tank sites, please contact the appropriate regulatory agency.

Date of Government Version: 10/21/2015	Source: State Water Resources Control Board
Date Data Arrived at EDR: 10/22/2015	Telephone: see region list
Date Made Active in Reports: 11/05/2015	Last EDR Contact: 10/22/2015
Number of Days to Update: 14	Next Scheduled EDR Contact: 12/28/2015
	Data Release Frequency: Quarterly

# GOVERNMENT RECORDS SEARCHED / DATA CURRENCY TRACKING

## LUST REG 7: Leaking Underground Storage Tank Case Listing

Leaking Underground Storage Tank locations. Imperial, Riverside, San Diego, Santa Barbara counties.

Date of Government Version: 02/26/2004

Date Data Arrived at EDR: 02/26/2004

Date Made Active in Reports: 03/24/2004

Number of Days to Update: 27

Source: California Regional Water Quality Control Board Colorado River Basin Region (7)

Telephone: 760-776-8943

Last EDR Contact: 08/01/2011

Next Scheduled EDR Contact: 11/14/2011

Data Release Frequency: No Update Planned

## LUST REG 6V: Leaking Underground Storage Tank Case Listing

Leaking Underground Storage Tank locations. Inyo, Kern, Los Angeles, Mono, San Bernardino counties.

Date of Government Version: 06/07/2005

Date Data Arrived at EDR: 06/07/2005

Date Made Active in Reports: 06/29/2005

Number of Days to Update: 22

Source: California Regional Water Quality Control Board Victorville Branch Office (6)

Telephone: 760-241-7365

Last EDR Contact: 09/12/2011

Next Scheduled EDR Contact: 12/26/2011

Data Release Frequency: No Update Planned

## LUST REG 6L: Leaking Underground Storage Tank Case Listing

For more current information, please refer to the State Water Resources Control Board's LUST database.

Date of Government Version: 09/09/2003

Date Data Arrived at EDR: 09/10/2003

Date Made Active in Reports: 10/07/2003

Number of Days to Update: 27

Source: California Regional Water Quality Control Board Lahontan Region (6)

Telephone: 530-542-5572

Last EDR Contact: 09/12/2011

Next Scheduled EDR Contact: 12/26/2011

Data Release Frequency: No Update Planned

## LUST REG 5: Leaking Underground Storage Tank Database

Leaking Underground Storage Tank locations. Alameda, Alpine, Amador, Butte, Colusa, Contra Costa, Calveras, El Dorado, Fresno, Glenn, Kern, Kings, Lake, Lassen, Madera, Mariposa, Merced, Modoc, Napa, Nevada, Placer, Plumas, Sacramento, San Joaquin, Shasta, Solano, Stanislaus, Sutter, Tehama, Tulare, Tuolumne, Yolo, Yuba counties.

Date of Government Version: 07/01/2008

Date Data Arrived at EDR: 07/22/2008

Date Made Active in Reports: 07/31/2008

Number of Days to Update: 9

Source: California Regional Water Quality Control Board Central Valley Region (5)

Telephone: 916-464-4834

Last EDR Contact: 07/01/2011

Next Scheduled EDR Contact: 10/17/2011

Data Release Frequency: No Update Planned

## LUST REG 4: Underground Storage Tank Leak List

Los Angeles, Ventura counties. For more current information, please refer to the State Water Resources Control Board's LUST database.

Date of Government Version: 09/07/2004

Date Data Arrived at EDR: 09/07/2004

Date Made Active in Reports: 10/12/2004

Number of Days to Update: 35

Source: California Regional Water Quality Control Board Los Angeles Region (4)

Telephone: 213-576-6710

Last EDR Contact: 09/06/2011

Next Scheduled EDR Contact: 12/19/2011

Data Release Frequency: No Update Planned

## LUST REG 3: Leaking Underground Storage Tank Database

Leaking Underground Storage Tank locations. Monterey, San Benito, San Luis Obispo, Santa Barbara, Santa Cruz counties.

Date of Government Version: 05/19/2003

Date Data Arrived at EDR: 05/19/2003

Date Made Active in Reports: 06/02/2003

Number of Days to Update: 14

Source: California Regional Water Quality Control Board Central Coast Region (3)

Telephone: 805-542-4786

Last EDR Contact: 07/18/2011

Next Scheduled EDR Contact: 10/31/2011

Data Release Frequency: No Update Planned

## LUST REG 2: Fuel Leak List

Leaking Underground Storage Tank locations. Alameda, Contra Costa, Marin, Napa, San Francisco, San Mateo, Santa Clara, Solano, Sonoma counties.



# GOVERNMENT RECORDS SEARCHED / DATA CURRENCY TRACKING

Date of Government Version: 09/30/2004  
Date Data Arrived at EDR: 10/20/2004  
Date Made Active in Reports: 11/19/2004  
Number of Days to Update: 30

Source: California Regional Water Quality Control Board San Francisco Bay Region (2)  
Telephone: 510-622-2433  
Last EDR Contact: 09/19/2011  
Next Scheduled EDR Contact: 01/02/2012  
Data Release Frequency: Quarterly

## LUST REG 8: Leaking Underground Storage Tanks

California Regional Water Quality Control Board Santa Ana Region (8). For more current information, please refer to the State Water Resources Control Board's LUST database.

Date of Government Version: 02/14/2005  
Date Data Arrived at EDR: 02/15/2005  
Date Made Active in Reports: 03/28/2005  
Number of Days to Update: 41

Source: California Regional Water Quality Control Board Santa Ana Region (8)  
Telephone: 909-782-4496  
Last EDR Contact: 08/15/2011  
Next Scheduled EDR Contact: 11/28/2011  
Data Release Frequency: Varies

## INDIAN LUST R7: Leaking Underground Storage Tanks on Indian Land

LUSTs on Indian land in Iowa, Kansas, and Nebraska

Date of Government Version: 03/30/2015  
Date Data Arrived at EDR: 04/28/2015  
Date Made Active in Reports: 06/22/2015  
Number of Days to Update: 55

Source: EPA Region 7  
Telephone: 913-551-7003  
Last EDR Contact: 07/22/2015  
Next Scheduled EDR Contact: 11/09/2015  
Data Release Frequency: Varies

## INDIAN LUST R10: Leaking Underground Storage Tanks on Indian Land

LUSTs on Indian land in Alaska, Idaho, Oregon and Washington.

Date of Government Version: 07/21/2015  
Date Data Arrived at EDR: 07/29/2015  
Date Made Active in Reports: 10/13/2015  
Number of Days to Update: 76

Source: EPA Region 10  
Telephone: 206-553-2857  
Last EDR Contact: 07/22/2015  
Next Scheduled EDR Contact: 11/09/2015  
Data Release Frequency: Quarterly

## INDIAN LUST R6: Leaking Underground Storage Tanks on Indian Land

LUSTs on Indian land in New Mexico and Oklahoma.

Date of Government Version: 05/13/2015  
Date Data Arrived at EDR: 08/03/2015  
Date Made Active in Reports: 10/13/2015  
Number of Days to Update: 71

Source: EPA Region 6  
Telephone: 214-665-6597  
Last EDR Contact: 07/22/2015  
Next Scheduled EDR Contact: 11/09/2015  
Data Release Frequency: Varies

## INDIAN LUST R5: Leaking Underground Storage Tanks on Indian Land

Leaking underground storage tanks located on Indian Land in Michigan, Minnesota and Wisconsin.

Date of Government Version: 07/28/2015  
Date Data Arrived at EDR: 08/07/2015  
Date Made Active in Reports: 10/13/2015  
Number of Days to Update: 67

Source: EPA, Region 5  
Telephone: 312-886-7439  
Last EDR Contact: 07/22/2015  
Next Scheduled EDR Contact: 11/09/2015  
Data Release Frequency: Varies

## INDIAN LUST R9: Leaking Underground Storage Tanks on Indian Land

LUSTs on Indian land in Arizona, California, New Mexico and Nevada

Date of Government Version: 01/08/2015  
Date Data Arrived at EDR: 01/08/2015  
Date Made Active in Reports: 02/09/2015  
Number of Days to Update: 32

Source: Environmental Protection Agency  
Telephone: 415-972-3372  
Last EDR Contact: 07/31/2015  
Next Scheduled EDR Contact: 11/09/2015  
Data Release Frequency: Quarterly

# GOVERNMENT RECORDS SEARCHED / DATA CURRENCY TRACKING

## INDIAN LUST R8: Leaking Underground Storage Tanks on Indian Land

LUSTs on Indian land in Colorado, Montana, North Dakota, South Dakota, Utah and Wyoming.

Date of Government Version: 04/30/2015	Source: EPA Region 8
Date Data Arrived at EDR: 05/05/2015	Telephone: 303-312-6271
Date Made Active in Reports: 06/22/2015	Last EDR Contact: 07/22/2015
Number of Days to Update: 48	Next Scheduled EDR Contact: 11/09/2015
	Data Release Frequency: Quarterly

## INDIAN LUST R4: Leaking Underground Storage Tanks on Indian Land

LUSTs on Indian land in Florida, Mississippi and North Carolina.

Date of Government Version: 07/30/2015	Source: EPA Region 4
Date Data Arrived at EDR: 08/07/2015	Telephone: 404-562-8677
Date Made Active in Reports: 10/13/2015	Last EDR Contact: 07/22/2015
Number of Days to Update: 67	Next Scheduled EDR Contact: 11/09/2015
	Data Release Frequency: Semi-Annually

## INDIAN LUST R1: Leaking Underground Storage Tanks on Indian Land

A listing of leaking underground storage tank locations on Indian Land.

Date of Government Version: 02/03/2015	Source: EPA Region 1
Date Data Arrived at EDR: 04/30/2015	Telephone: 617-918-1313
Date Made Active in Reports: 06/22/2015	Last EDR Contact: 07/31/2015
Number of Days to Update: 53	Next Scheduled EDR Contact: 11/09/2015
	Data Release Frequency: Varies

## SLIC: Statewide SLIC Cases

The SLIC (Spills, Leaks, Investigations and Cleanup) program is designed to protect and restore water quality from spills, leaks, and similar discharges.

Date of Government Version: 10/21/2015	Source: State Water Resources Control Board
Date Data Arrived at EDR: 10/22/2015	Telephone: 866-480-1028
Date Made Active in Reports: 11/06/2015	Last EDR Contact: 10/22/2015
Number of Days to Update: 15	Next Scheduled EDR Contact: 12/28/2015
	Data Release Frequency: Varies

## SLIC REG 1: Active Toxic Site Investigations

The SLIC (Spills, Leaks, Investigations and Cleanup) program is designed to protect and restore water quality from spills, leaks, and similar discharges.

Date of Government Version: 04/03/2003	Source: California Regional Water Quality Control Board, North Coast Region (1)
Date Data Arrived at EDR: 04/07/2003	Telephone: 707-576-2220
Date Made Active in Reports: 04/25/2003	Last EDR Contact: 08/01/2011
Number of Days to Update: 18	Next Scheduled EDR Contact: 11/14/2011
	Data Release Frequency: No Update Planned

## SLIC REG 2: Spills, Leaks, Investigation & Cleanup Cost Recovery Listing

The SLIC (Spills, Leaks, Investigations and Cleanup) program is designed to protect and restore water quality from spills, leaks, and similar discharges.

Date of Government Version: 09/30/2004	Source: Regional Water Quality Control Board San Francisco Bay Region (2)
Date Data Arrived at EDR: 10/20/2004	Telephone: 510-286-0457
Date Made Active in Reports: 11/19/2004	Last EDR Contact: 09/19/2011
Number of Days to Update: 30	Next Scheduled EDR Contact: 01/02/2012
	Data Release Frequency: Quarterly

## SLIC REG 3: Spills, Leaks, Investigation & Cleanup Cost Recovery Listing

The SLIC (Spills, Leaks, Investigations and Cleanup) program is designed to protect and restore water quality from spills, leaks, and similar discharges.

# GOVERNMENT RECORDS SEARCHED / DATA CURRENCY TRACKING

Date of Government Version: 05/18/2006  
Date Data Arrived at EDR: 05/18/2006  
Date Made Active in Reports: 06/15/2006  
Number of Days to Update: 28

Source: California Regional Water Quality Control Board Central Coast Region (3)  
Telephone: 805-549-3147  
Last EDR Contact: 07/18/2011  
Next Scheduled EDR Contact: 10/31/2011  
Data Release Frequency: Semi-Annually

## SLIC REG 4: Spills, Leaks, Investigation & Cleanup Cost Recovery Listing

The SLIC (Spills, Leaks, Investigations and Cleanup) program is designed to protect and restore water quality from spills, leaks, and similar discharges.

Date of Government Version: 11/17/2004  
Date Data Arrived at EDR: 11/18/2004  
Date Made Active in Reports: 01/04/2005  
Number of Days to Update: 47

Source: Region Water Quality Control Board Los Angeles Region (4)  
Telephone: 213-576-6600  
Last EDR Contact: 07/01/2011  
Next Scheduled EDR Contact: 10/17/2011  
Data Release Frequency: Varies

## SLIC REG 5: Spills, Leaks, Investigation & Cleanup Cost Recovery Listing

The SLIC (Spills, Leaks, Investigations and Cleanup) program is designed to protect and restore water quality from spills, leaks, and similar discharges.

Date of Government Version: 04/01/2005  
Date Data Arrived at EDR: 04/05/2005  
Date Made Active in Reports: 04/21/2005  
Number of Days to Update: 16

Source: Regional Water Quality Control Board Central Valley Region (5)  
Telephone: 916-464-3291  
Last EDR Contact: 09/12/2011  
Next Scheduled EDR Contact: 12/26/2011  
Data Release Frequency: Semi-Annually

## SLIC REG 6V: Spills, Leaks, Investigation & Cleanup Cost Recovery Listing

The SLIC (Spills, Leaks, Investigations and Cleanup) program is designed to protect and restore water quality from spills, leaks, and similar discharges.

Date of Government Version: 05/24/2005  
Date Data Arrived at EDR: 05/25/2005  
Date Made Active in Reports: 06/16/2005  
Number of Days to Update: 22

Source: Regional Water Quality Control Board, Victorville Branch  
Telephone: 619-241-6583  
Last EDR Contact: 08/15/2011  
Next Scheduled EDR Contact: 11/28/2011  
Data Release Frequency: Semi-Annually

## SLIC REG 6L: SLIC Sites

The SLIC (Spills, Leaks, Investigations and Cleanup) program is designed to protect and restore water quality from spills, leaks, and similar discharges.

Date of Government Version: 09/07/2004  
Date Data Arrived at EDR: 09/07/2004  
Date Made Active in Reports: 10/12/2004  
Number of Days to Update: 35

Source: California Regional Water Quality Control Board, Lahontan Region  
Telephone: 530-542-5574  
Last EDR Contact: 08/15/2011  
Next Scheduled EDR Contact: 11/28/2011  
Data Release Frequency: No Update Planned

## SLIC REG 7: SLIC List

The SLIC (Spills, Leaks, Investigations and Cleanup) program is designed to protect and restore water quality from spills, leaks, and similar discharges.

Date of Government Version: 11/24/2004  
Date Data Arrived at EDR: 11/29/2004  
Date Made Active in Reports: 01/04/2005  
Number of Days to Update: 36

Source: California Regional Quality Control Board, Colorado River Basin Region  
Telephone: 760-346-7491  
Last EDR Contact: 08/01/2011  
Next Scheduled EDR Contact: 11/14/2011  
Data Release Frequency: No Update Planned

## SLIC REG 8: Spills, Leaks, Investigation & Cleanup Cost Recovery Listing

The SLIC (Spills, Leaks, Investigations and Cleanup) program is designed to protect and restore water quality from spills, leaks, and similar discharges.

# GOVERNMENT RECORDS SEARCHED / DATA CURRENCY TRACKING

Date of Government Version: 04/03/2008  
Date Data Arrived at EDR: 04/03/2008  
Date Made Active in Reports: 04/14/2008  
Number of Days to Update: 11

Source: California Region Water Quality Control Board Santa Ana Region (8)  
Telephone: 951-782-3298  
Last EDR Contact: 09/12/2011  
Next Scheduled EDR Contact: 12/26/2011  
Data Release Frequency: Semi-Annually

## SLIC REG 9: Spills, Leaks, Investigation & Cleanup Cost Recovery Listing

The SLIC (Spills, Leaks, Investigations and Cleanup) program is designed to protect and restore water quality from spills, leaks, and similar discharges.

Date of Government Version: 09/10/2007  
Date Data Arrived at EDR: 09/11/2007  
Date Made Active in Reports: 09/28/2007  
Number of Days to Update: 17

Source: California Regional Water Quality Control Board San Diego Region (9)  
Telephone: 858-467-2980  
Last EDR Contact: 08/08/2011  
Next Scheduled EDR Contact: 11/21/2011  
Data Release Frequency: Annually

## State and tribal registered storage tank lists

### FEMA UST: Underground Storage Tank Listing

A listing of all FEMA owned underground storage tanks.

Date of Government Version: 01/01/2010  
Date Data Arrived at EDR: 02/16/2010  
Date Made Active in Reports: 04/12/2010  
Number of Days to Update: 55

Source: FEMA  
Telephone: 202-646-5797  
Last EDR Contact: 07/10/2015  
Next Scheduled EDR Contact: 10/28/2015  
Data Release Frequency: Varies

### UST: Active UST Facilities

Active UST facilities gathered from the local regulatory agencies

Date of Government Version: 09/14/2015  
Date Data Arrived at EDR: 09/15/2015  
Date Made Active in Reports: 10/13/2015  
Number of Days to Update: 28

Source: SWRCB  
Telephone: 916-341-5851  
Last EDR Contact: 09/15/2015  
Next Scheduled EDR Contact: 12/28/2015  
Data Release Frequency: Semi-Annually

### AST: Aboveground Petroleum Storage Tank Facilities

A listing of aboveground storage tank petroleum storage tank locations.

Date of Government Version: 08/01/2009  
Date Data Arrived at EDR: 09/10/2009  
Date Made Active in Reports: 10/01/2009  
Number of Days to Update: 21

Source: California Environmental Protection Agency  
Telephone: 916-327-5092  
Last EDR Contact: 07/13/2015  
Next Scheduled EDR Contact: 10/12/2015  
Data Release Frequency: Quarterly

### INDIAN UST R4: Underground Storage Tanks on Indian Land

The Indian Underground Storage Tank (UST) database provides information about underground storage tanks on Indian land in EPA Region 4 (Alabama, Florida, Georgia, Kentucky, Mississippi, North Carolina, South Carolina, Tennessee and Tribal Nations)

Date of Government Version: 07/30/2015  
Date Data Arrived at EDR: 08/07/2015  
Date Made Active in Reports: 10/13/2015  
Number of Days to Update: 67

Source: EPA Region 4  
Telephone: 404-562-9424  
Last EDR Contact: 07/22/2015  
Next Scheduled EDR Contact: 11/09/2015  
Data Release Frequency: Semi-Annually

### INDIAN UST R7: Underground Storage Tanks on Indian Land

The Indian Underground Storage Tank (UST) database provides information about underground storage tanks on Indian land in EPA Region 7 (Iowa, Kansas, Missouri, Nebraska, and 9 Tribal Nations).

# GOVERNMENT RECORDS SEARCHED / DATA CURRENCY TRACKING

Date of Government Version: 09/23/2014  
Date Data Arrived at EDR: 11/25/2014  
Date Made Active in Reports: 01/29/2015  
Number of Days to Update: 65

Source: EPA Region 7  
Telephone: 913-551-7003  
Last EDR Contact: 07/22/2015  
Next Scheduled EDR Contact: 11/09/2015  
Data Release Frequency: Varies

## INDIAN UST R5: Underground Storage Tanks on Indian Land

The Indian Underground Storage Tank (UST) database provides information about underground storage tanks on Indian land in EPA Region 5 (Michigan, Minnesota and Wisconsin and Tribal Nations).

Date of Government Version: 07/28/2015  
Date Data Arrived at EDR: 08/07/2015  
Date Made Active in Reports: 10/13/2015  
Number of Days to Update: 67

Source: EPA Region 5  
Telephone: 312-886-6136  
Last EDR Contact: 07/22/2015  
Next Scheduled EDR Contact: 11/09/2015  
Data Release Frequency: Varies

## INDIAN UST R1: Underground Storage Tanks on Indian Land

The Indian Underground Storage Tank (UST) database provides information about underground storage tanks on Indian land in EPA Region 1 (Connecticut, Maine, Massachusetts, New Hampshire, Rhode Island, Vermont and ten Tribal Nations).

Date of Government Version: 02/03/2015  
Date Data Arrived at EDR: 04/30/2015  
Date Made Active in Reports: 06/22/2015  
Number of Days to Update: 53

Source: EPA, Region 1  
Telephone: 617-918-1313  
Last EDR Contact: 07/31/2015  
Next Scheduled EDR Contact: 11/09/2015  
Data Release Frequency: Varies

## INDIAN UST R10: Underground Storage Tanks on Indian Land

The Indian Underground Storage Tank (UST) database provides information about underground storage tanks on Indian land in EPA Region 10 (Alaska, Idaho, Oregon, Washington, and Tribal Nations).

Date of Government Version: 07/21/2015  
Date Data Arrived at EDR: 07/29/2015  
Date Made Active in Reports: 10/13/2015  
Number of Days to Update: 76

Source: EPA Region 10  
Telephone: 206-553-2857  
Last EDR Contact: 07/22/2015  
Next Scheduled EDR Contact: 11/09/2015  
Data Release Frequency: Quarterly

## INDIAN UST R9: Underground Storage Tanks on Indian Land

The Indian Underground Storage Tank (UST) database provides information about underground storage tanks on Indian land in EPA Region 9 (Arizona, California, Hawaii, Nevada, the Pacific Islands, and Tribal Nations).

Date of Government Version: 12/14/2014  
Date Data Arrived at EDR: 02/13/2015  
Date Made Active in Reports: 03/13/2015  
Number of Days to Update: 28

Source: EPA Region 9  
Telephone: 415-972-3368  
Last EDR Contact: 07/31/2015  
Next Scheduled EDR Contact: 11/09/2015  
Data Release Frequency: Quarterly

## INDIAN UST R8: Underground Storage Tanks on Indian Land

The Indian Underground Storage Tank (UST) database provides information about underground storage tanks on Indian land in EPA Region 8 (Colorado, Montana, North Dakota, South Dakota, Utah, Wyoming and 27 Tribal Nations).

Date of Government Version: 07/28/2015  
Date Data Arrived at EDR: 08/14/2015  
Date Made Active in Reports: 10/13/2015  
Number of Days to Update: 60

Source: EPA Region 8  
Telephone: 303-312-6137  
Last EDR Contact: 07/22/2015  
Next Scheduled EDR Contact: 11/09/2015  
Data Release Frequency: Quarterly

## INDIAN UST R6: Underground Storage Tanks on Indian Land

The Indian Underground Storage Tank (UST) database provides information about underground storage tanks on Indian land in EPA Region 6 (Louisiana, Arkansas, Oklahoma, New Mexico, Texas and 65 Tribes).

# GOVERNMENT RECORDS SEARCHED / DATA CURRENCY TRACKING

Date of Government Version: 05/13/2015  
Date Data Arrived at EDR: 08/03/2015  
Date Made Active in Reports: 10/13/2015  
Number of Days to Update: 71

Source: EPA Region 6  
Telephone: 214-665-7591  
Last EDR Contact: 07/22/2015  
Next Scheduled EDR Contact: 11/09/2015  
Data Release Frequency: Semi-Annually

## ***State and tribal voluntary cleanup sites***

### VCP: Voluntary Cleanup Program Properties

Contains low threat level properties with either confirmed or unconfirmed releases and the project proponents have request that DTSC oversee investigation and/or cleanup activities and have agreed to provide coverage for DTSC's costs.

Date of Government Version: 08/03/2015  
Date Data Arrived at EDR: 08/04/2015  
Date Made Active in Reports: 09/03/2015  
Number of Days to Update: 30

Source: Department of Toxic Substances Control  
Telephone: 916-323-3400  
Last EDR Contact: 08/04/2015  
Next Scheduled EDR Contact: 11/16/2015  
Data Release Frequency: Quarterly

### INDIAN VCP R1: Voluntary Cleanup Priority Listing

A listing of voluntary cleanup priority sites located on Indian Land located in Region 1.

Date of Government Version: 09/29/2014  
Date Data Arrived at EDR: 10/01/2014  
Date Made Active in Reports: 11/06/2014  
Number of Days to Update: 36

Source: EPA, Region 1  
Telephone: 617-918-1102  
Last EDR Contact: 06/26/2015  
Next Scheduled EDR Contact: 10/12/2015  
Data Release Frequency: Varies

### INDIAN VCP R7: Voluntary Cleanup Priority Listing

A listing of voluntary cleanup priority sites located on Indian Land located in Region 7.

Date of Government Version: 03/20/2008  
Date Data Arrived at EDR: 04/22/2008  
Date Made Active in Reports: 05/19/2008  
Number of Days to Update: 27

Source: EPA, Region 7  
Telephone: 913-551-7365  
Last EDR Contact: 04/20/2009  
Next Scheduled EDR Contact: 07/20/2009  
Data Release Frequency: Varies

## ***State and tribal Brownfields sites***

### BROWNFIELDS: Considered Brownfields Sites Listing

A listing of sites the SWRCB considers to be Brownfields since these are sites have come to them through the MOA Process.

Date of Government Version: 06/25/2015  
Date Data Arrived at EDR: 09/08/2015  
Date Made Active in Reports: 10/12/2015  
Number of Days to Update: 34

Source: State Water Resources Control Board  
Telephone: 916-323-7905  
Last EDR Contact: 09/08/2015  
Next Scheduled EDR Contact: 12/21/2015  
Data Release Frequency: Varies

## **ADDITIONAL ENVIRONMENTAL RECORDS**

### ***Local Brownfield lists***

#### US BROWNFIELDS: A Listing of Brownfields Sites

Brownfields are real property, the expansion, redevelopment, or reuse of which may be complicated by the presence or potential presence of a hazardous substance, pollutant, or contaminant. Cleaning up and reinvesting in these properties takes development pressures off of undeveloped, open land, and both improves and protects the environment. Assessment, Cleanup and Redevelopment Exchange System (ACRES) stores information reported by EPA Brownfields grant recipients on brownfields properties assessed or cleaned up with grant funding as well as information on Targeted Brownfields Assessments performed by EPA Regions. A listing of ACRES Brownfield sites is obtained from Cleanups in My Community. Cleanups in My Community provides information on Brownfields properties for which information is reported back to EPA, as well as areas served by Brownfields grant programs.

# GOVERNMENT RECORDS SEARCHED / DATA CURRENCY TRACKING

Date of Government Version: 06/22/2015  
Date Data Arrived at EDR: 06/24/2015  
Date Made Active in Reports: 09/02/2015  
Number of Days to Update: 70

Source: Environmental Protection Agency  
Telephone: 202-566-2777  
Last EDR Contact: 06/24/2015  
Next Scheduled EDR Contact: 10/05/2015  
Data Release Frequency: Semi-Annually

## **Local Lists of Landfill / Solid Waste Disposal Sites**

### **WMUDS/SWAT: Waste Management Unit Database**

Waste Management Unit Database System. WMUDS is used by the State Water Resources Control Board staff and the Regional Water Quality Control Boards for program tracking and inventory of waste management units. WMUDS is composed of the following databases: Facility Information, Scheduled Inspections Information, Waste Management Unit Information, SWAT Program Information, SWAT Report Summary Information, SWAT Report Summary Data, Chapter 15 (formerly Subchapter 15) Information, Chapter 15 Monitoring Parameters, TPCA Program Information, RCRA Program Information, Closure Information, and Interested Parties Information.

Date of Government Version: 04/01/2000  
Date Data Arrived at EDR: 04/10/2000  
Date Made Active in Reports: 05/10/2000  
Number of Days to Update: 30

Source: State Water Resources Control Board  
Telephone: 916-227-4448  
Last EDR Contact: 08/04/2015  
Next Scheduled EDR Contact: 11/23/2015  
Data Release Frequency: No Update Planned

### **SWRCY: Recycler Database**

A listing of recycling facilities in California.

Date of Government Version: 09/14/2015  
Date Data Arrived at EDR: 09/15/2015  
Date Made Active in Reports: 10/14/2015  
Number of Days to Update: 29

Source: Department of Conservation  
Telephone: 916-323-3836  
Last EDR Contact: 09/15/2015  
Next Scheduled EDR Contact: 12/28/2015  
Data Release Frequency: Quarterly

### **HAULERS: Registered Waste Tire Haulers Listing**

A listing of registered waste tire haulers.

Date of Government Version: 09/21/2015  
Date Data Arrived at EDR: 09/22/2015  
Date Made Active in Reports: 11/05/2015  
Number of Days to Update: 44

Source: Integrated Waste Management Board  
Telephone: 916-341-6422  
Last EDR Contact: 08/12/2015  
Next Scheduled EDR Contact: 11/30/2015  
Data Release Frequency: Varies

### **INDIAN ODI: Report on the Status of Open Dumps on Indian Lands**

Location of open dumps on Indian land.

Date of Government Version: 12/31/1998  
Date Data Arrived at EDR: 12/03/2007  
Date Made Active in Reports: 01/24/2008  
Number of Days to Update: 52

Source: Environmental Protection Agency  
Telephone: 703-308-8245  
Last EDR Contact: 05/01/2015  
Next Scheduled EDR Contact: 08/17/2015  
Data Release Frequency: Varies

### **ODI: Open Dump Inventory**

An open dump is defined as a disposal facility that does not comply with one or more of the Part 257 or Part 258 Subtitle D Criteria.

Date of Government Version: 06/30/1985  
Date Data Arrived at EDR: 08/09/2004  
Date Made Active in Reports: 09/17/2004  
Number of Days to Update: 39

Source: Environmental Protection Agency  
Telephone: 800-424-9346  
Last EDR Contact: 06/09/2004  
Next Scheduled EDR Contact: N/A  
Data Release Frequency: No Update Planned

# GOVERNMENT RECORDS SEARCHED / DATA CURRENCY TRACKING

## DEBRIS REGION 9: Torres Martinez Reservation Illegal Dump Site Locations

A listing of illegal dump sites location on the Torres Martinez Indian Reservation located in eastern Riverside County and northern Imperial County, California.

Date of Government Version: 01/12/2009  
Date Data Arrived at EDR: 05/07/2009  
Date Made Active in Reports: 09/21/2009  
Number of Days to Update: 137

Source: EPA, Region 9  
Telephone: 415-947-4219  
Last EDR Contact: 07/22/2015  
Next Scheduled EDR Contact: 11/09/2015  
Data Release Frequency: No Update Planned

## **Local Lists of Hazardous waste / Contaminated Sites**

### US HIST CDL: National Clandestine Laboratory Register

A listing of clandestine drug lab locations. The U.S. Department of Justice ("the Department") provides this web site as a public service. It contains addresses of some locations where law enforcement agencies reported they found chemicals or other items that indicated the presence of either clandestine drug laboratories or dumpsites. In most cases, the source of the entries is not the Department, and the Department has not verified the entry and does not guarantee its accuracy. Members of the public must verify the accuracy of all entries by, for example, contacting local law enforcement and local health departments.

Date of Government Version: 08/12/2015  
Date Data Arrived at EDR: 09/04/2015  
Date Made Active in Reports: 11/03/2015  
Number of Days to Update: 60

Source: Drug Enforcement Administration  
Telephone: 202-307-1000  
Last EDR Contact: 08/31/2015  
Next Scheduled EDR Contact: 12/14/2015  
Data Release Frequency: No Update Planned

### HIST CAL-SITES: Calsites Database

The Calsites database contains potential or confirmed hazardous substance release properties. In 1996, California EPA reevaluated and significantly reduced the number of sites in the Calsites database. No longer updated by the state agency. It has been replaced by ENVIROSTOR.

Date of Government Version: 08/08/2005  
Date Data Arrived at EDR: 08/03/2006  
Date Made Active in Reports: 08/24/2006  
Number of Days to Update: 21

Source: Department of Toxic Substance Control  
Telephone: 916-323-3400  
Last EDR Contact: 02/23/2009  
Next Scheduled EDR Contact: 05/25/2009  
Data Release Frequency: No Update Planned

### SCH: School Property Evaluation Program

This category contains proposed and existing school sites that are being evaluated by DTSC for possible hazardous materials contamination. In some cases, these properties may be listed in the CalSites category depending on the level of threat to public health and safety or the environment they pose.

Date of Government Version: 08/03/2015  
Date Data Arrived at EDR: 08/04/2015  
Date Made Active in Reports: 09/03/2015  
Number of Days to Update: 30

Source: Department of Toxic Substances Control  
Telephone: 916-323-3400  
Last EDR Contact: 08/04/2015  
Next Scheduled EDR Contact: 11/16/2015  
Data Release Frequency: Quarterly

### CDL: Clandestine Drug Labs

A listing of drug lab locations. Listing of a location in this database does not indicate that any illegal drug lab materials were or were not present there, and does not constitute a determination that the location either requires or does not require additional cleanup work.

Date of Government Version: 12/31/2014  
Date Data Arrived at EDR: 03/10/2015  
Date Made Active in Reports: 03/18/2015  
Number of Days to Update: 8

Source: Department of Toxic Substances Control  
Telephone: 916-255-6504  
Last EDR Contact: 08/07/2015  
Next Scheduled EDR Contact: 10/28/2015  
Data Release Frequency: Varies



# GOVERNMENT RECORDS SEARCHED / DATA CURRENCY TRACKING

## TOXIC PITS: Toxic Pits Cleanup Act Sites

Toxic PITS Cleanup Act Sites. TOXIC PITS identifies sites suspected of containing hazardous substances where cleanup has not yet been completed.

Date of Government Version: 07/01/1995  
Date Data Arrived at EDR: 08/30/1995  
Date Made Active in Reports: 09/26/1995  
Number of Days to Update: 27

Source: State Water Resources Control Board  
Telephone: 916-227-4364  
Last EDR Contact: 01/26/2009  
Next Scheduled EDR Contact: 04/27/2009  
Data Release Frequency: No Update Planned

## US CDL: Clandestine Drug Labs

A listing of clandestine drug lab locations. The U.S. Department of Justice ("the Department") provides this web site as a public service. It contains addresses of some locations where law enforcement agencies reported they found chemicals or other items that indicated the presence of either clandestine drug laboratories or dumpsites. In most cases, the source of the entries is not the Department, and the Department has not verified the entry and does not guarantee its accuracy. Members of the public must verify the accuracy of all entries by, for example, contacting local law enforcement and local health departments.

Date of Government Version: 08/12/2015  
Date Data Arrived at EDR: 09/04/2015  
Date Made Active in Reports: 11/03/2015  
Number of Days to Update: 60

Source: Drug Enforcement Administration  
Telephone: 202-307-1000  
Last EDR Contact: 08/31/2015  
Next Scheduled EDR Contact: 12/14/2015  
Data Release Frequency: Quarterly

## **Local Lists of Registered Storage Tanks**

### SWEEPS UST: SWEEPS UST Listing

Statewide Environmental Evaluation and Planning System. This underground storage tank listing was updated and maintained by a company contacted by the SWRCB in the early 1990's. The listing is no longer updated or maintained. The local agency is the contact for more information on a site on the SWEEPS list.

Date of Government Version: 06/01/1994  
Date Data Arrived at EDR: 07/07/2005  
Date Made Active in Reports: 08/11/2005  
Number of Days to Update: 35

Source: State Water Resources Control Board  
Telephone: N/A  
Last EDR Contact: 06/03/2005  
Next Scheduled EDR Contact: N/A  
Data Release Frequency: No Update Planned

### UST MENDOCINO: Mendocino County UST Database

A listing of underground storage tank locations in Mendocino County.

Date of Government Version: 09/23/2009  
Date Data Arrived at EDR: 09/23/2009  
Date Made Active in Reports: 10/01/2009  
Number of Days to Update: 8

Source: Department of Public Health  
Telephone: 707-463-4466  
Last EDR Contact: 06/01/2015  
Next Scheduled EDR Contact: 09/14/2015  
Data Release Frequency: Annually

### HIST UST: Hazardous Substance Storage Container Database

The Hazardous Substance Storage Container Database is a historical listing of UST sites. Refer to local/county source for current data.

Date of Government Version: 10/15/1990  
Date Data Arrived at EDR: 01/25/1991  
Date Made Active in Reports: 02/12/1991  
Number of Days to Update: 18

Source: State Water Resources Control Board  
Telephone: 916-341-5851  
Last EDR Contact: 07/26/2001  
Next Scheduled EDR Contact: N/A  
Data Release Frequency: No Update Planned

### CA FID UST: Facility Inventory Database

The Facility Inventory Database (FID) contains a historical listing of active and inactive underground storage tank locations from the State Water Resource Control Board. Refer to local/county source for current data.

# GOVERNMENT RECORDS SEARCHED / DATA CURRENCY TRACKING

Date of Government Version: 10/31/1994  
Date Data Arrived at EDR: 09/05/1995  
Date Made Active in Reports: 09/29/1995  
Number of Days to Update: 24

Source: California Environmental Protection Agency  
Telephone: 916-341-5851  
Last EDR Contact: 12/28/1998  
Next Scheduled EDR Contact: N/A  
Data Release Frequency: No Update Planned

## **Local Land Records**

### **LIENS: Environmental Liens Listing**

A listing of property locations with environmental liens for California where DTSC is a lien holder.

Date of Government Version: 09/08/2015  
Date Data Arrived at EDR: 09/10/2015  
Date Made Active in Reports: 10/12/2015  
Number of Days to Update: 32

Source: Department of Toxic Substances Control  
Telephone: 916-323-3400  
Last EDR Contact: 09/08/2015  
Next Scheduled EDR Contact: 12/21/2015  
Data Release Frequency: Varies

### **LIENS 2: CERCLA Lien Information**

A Federal CERCLA ('Superfund') lien can exist by operation of law at any site or property at which EPA has spent Superfund monies. These monies are spent to investigate and address releases and threatened releases of contamination. CERCLIS provides information as to the identity of these sites and properties.

Date of Government Version: 02/18/2014  
Date Data Arrived at EDR: 03/18/2014  
Date Made Active in Reports: 04/24/2014  
Number of Days to Update: 37

Source: Environmental Protection Agency  
Telephone: 202-564-6023  
Last EDR Contact: 07/22/2015  
Next Scheduled EDR Contact: 11/09/2015  
Data Release Frequency: Varies

### **DEED: Deed Restriction Listing**

Site Mitigation and Brownfields Reuse Program Facility Sites with Deed Restrictions & Hazardous Waste Management Program Facility Sites with Deed / Land Use Restriction. The DTSC Site Mitigation and Brownfields Reuse Program (SMBRP) list includes sites cleaned up under the program's oversight and generally does not include current or former hazardous waste facilities that required a hazardous waste facility permit. The list represents deed restrictions that are active. Some sites have multiple deed restrictions. The DTSC Hazardous Waste Management Program (HWMP) has developed a list of current or former hazardous waste facilities that have a recorded land use restriction at the local county recorder's office. The land use restrictions on this list were required by the DTSC HWMP as a result of the presence of hazardous substances that remain on site after the facility (or part of the facility) has been closed or cleaned up. The types of land use restriction include deed notice, deed restriction, or a land use restriction that binds current and future owners.

Date of Government Version: 09/08/2015  
Date Data Arrived at EDR: 09/09/2015  
Date Made Active in Reports: 10/13/2015  
Number of Days to Update: 34

Source: DTSC and SWRCB  
Telephone: 916-323-3400  
Last EDR Contact: 09/09/2015  
Next Scheduled EDR Contact: 12/21/2015  
Data Release Frequency: Semi-Annually

## **Records of Emergency Release Reports**

### **HMIRS: Hazardous Materials Information Reporting System**

Hazardous Materials Incident Report System. HMIRS contains hazardous material spill incidents reported to DOT.

Date of Government Version: 06/24/2015  
Date Data Arrived at EDR: 06/26/2015  
Date Made Active in Reports: 09/02/2015  
Number of Days to Update: 68

Source: U.S. Department of Transportation  
Telephone: 202-366-4555  
Last EDR Contact: 06/26/2015  
Next Scheduled EDR Contact: 10/12/2015  
Data Release Frequency: Annually

### **CHMIRS: California Hazardous Material Incident Report System**

California Hazardous Material Incident Reporting System. CHMIRS contains information on reported hazardous material incidents (accidental releases or spills).

# GOVERNMENT RECORDS SEARCHED / DATA CURRENCY TRACKING

Date of Government Version: 06/15/2015  
Date Data Arrived at EDR: 07/28/2015  
Date Made Active in Reports: 08/03/2015  
Number of Days to Update: 6

Source: Office of Emergency Services  
Telephone: 916-845-8400  
Last EDR Contact: 07/28/2015  
Next Scheduled EDR Contact: 11/09/2015  
Data Release Frequency: Varies

## LDS: Land Disposal Sites Listing

The Land Disposal program regulates of waste discharge to land for treatment, storage and disposal in waste management units.

Date of Government Version: 10/21/2015  
Date Data Arrived at EDR: 10/22/2015  
Date Made Active in Reports: 11/05/2015  
Number of Days to Update: 14

Source: State Water Quality Control Board  
Telephone: 866-480-1028  
Last EDR Contact: 10/22/2015  
Next Scheduled EDR Contact: 12/28/2015  
Data Release Frequency: Quarterly

## MCS: Military Cleanup Sites Listing

The State Water Resources Control Board and nine Regional Water Quality Control Boards partner with the Department of Defense (DoD) through the Defense and State Memorandum of Agreement (DSMOA) to oversee the investigation and remediation of water quality issues at military facilities.

Date of Government Version: 10/21/2015  
Date Data Arrived at EDR: 10/22/2015  
Date Made Active in Reports: 11/05/2015  
Number of Days to Update: 14

Source: State Water Resources Control Board  
Telephone: 866-480-1028  
Last EDR Contact: 10/22/2015  
Next Scheduled EDR Contact: 12/28/2015  
Data Release Frequency: Quarterly

## SPILLS 90: SPILLS90 data from FirstSearch

Spills 90 includes those spill and release records available exclusively from FirstSearch databases. Typically, they may include chemical, oil and/or hazardous substance spills recorded after 1990. Duplicate records that are already included in EDR incident and release records are not included in Spills 90.

Date of Government Version: 06/06/2012  
Date Data Arrived at EDR: 01/03/2013  
Date Made Active in Reports: 02/22/2013  
Number of Days to Update: 50

Source: FirstSearch  
Telephone: N/A  
Last EDR Contact: 01/03/2013  
Next Scheduled EDR Contact: N/A  
Data Release Frequency: No Update Planned

## **Other Ascertainable Records**

### RCRA NonGen / NLR: RCRA - Non Generators / No Longer Regulated

RCRAInfo is EPA's comprehensive information system, providing access to data supporting the Resource Conservation and Recovery Act (RCRA) of 1976 and the Hazardous and Solid Waste Amendments (HSWA) of 1984. The database includes selective information on sites which generate, transport, store, treat and/or dispose of hazardous waste as defined by the Resource Conservation and Recovery Act (RCRA). Non-Generators do not presently generate hazardous waste.

Date of Government Version: 06/09/2015  
Date Data Arrived at EDR: 06/26/2015  
Date Made Active in Reports: 09/16/2015  
Number of Days to Update: 82

Source: Environmental Protection Agency  
Telephone: (415) 495-8895  
Last EDR Contact: 06/26/2015  
Next Scheduled EDR Contact: 10/12/2015  
Data Release Frequency: Varies

### FUDS: Formerly Used Defense Sites

The listing includes locations of Formerly Used Defense Sites properties where the US Army Corps of Engineers is actively working or will take necessary cleanup actions.

Date of Government Version: 01/31/2015  
Date Data Arrived at EDR: 07/08/2015  
Date Made Active in Reports: 10/13/2015  
Number of Days to Update: 97

Source: U.S. Army Corps of Engineers  
Telephone: 202-528-4285  
Last EDR Contact: 09/11/2015  
Next Scheduled EDR Contact: 12/21/2015  
Data Release Frequency: Varies

# GOVERNMENT RECORDS SEARCHED / DATA CURRENCY TRACKING

## DOD: Department of Defense Sites

This data set consists of federally owned or administered lands, administered by the Department of Defense, that have any area equal to or greater than 640 acres of the United States, Puerto Rico, and the U.S. Virgin Islands.

Date of Government Version: 12/31/2005	Source: USGS
Date Data Arrived at EDR: 11/10/2006	Telephone: 888-275-8747
Date Made Active in Reports: 01/11/2007	Last EDR Contact: 07/14/2015
Number of Days to Update: 62	Next Scheduled EDR Contact: 10/28/2015
	Data Release Frequency: Semi-Annually

## FEDLAND: Federal and Indian Lands

Federally and Indian administrated lands of the United States. Lands included are administrated by: Army Corps of Engineers, Bureau of Reclamation, National Wild and Scenic River, National Wildlife Refuge, Public Domain Land, Wilderness, Wilderness Study Area, Wildlife Management Area, Bureau of Indian Affairs, Bureau of Land Management, Department of Justice, Forest Service, Fish and Wildlife Service, National Park Service.

Date of Government Version: 12/31/2005	Source: U.S. Geological Survey
Date Data Arrived at EDR: 02/06/2006	Telephone: 888-275-8747
Date Made Active in Reports: 01/11/2007	Last EDR Contact: 07/14/2015
Number of Days to Update: 339	Next Scheduled EDR Contact: 10/28/2015
	Data Release Frequency: N/A

## SCRD DRYCLEANERS: State Coalition for Remediation of Drycleaners Listing

The State Coalition for Remediation of Drycleaners was established in 1998, with support from the U.S. EPA Office of Superfund Remediation and Technology Innovation. It is comprised of representatives of states with established drycleaner remediation programs. Currently the member states are Alabama, Connecticut, Florida, Illinois, Kansas, Minnesota, Missouri, North Carolina, Oregon, South Carolina, Tennessee, Texas, and Wisconsin.

Date of Government Version: 03/07/2011	Source: Environmental Protection Agency
Date Data Arrived at EDR: 03/09/2011	Telephone: 615-532-8599
Date Made Active in Reports: 05/02/2011	Last EDR Contact: 05/21/2015
Number of Days to Update: 54	Next Scheduled EDR Contact: 08/31/2015
	Data Release Frequency: Varies

## US FIN ASSUR: Financial Assurance Information

All owners and operators of facilities that treat, store, or dispose of hazardous waste are required to provide proof that they will have sufficient funds to pay for the clean up, closure, and post-closure care of their facilities.

Date of Government Version: 09/01/2015	Source: Environmental Protection Agency
Date Data Arrived at EDR: 09/03/2015	Telephone: 202-566-1917
Date Made Active in Reports: 11/03/2015	Last EDR Contact: 08/12/2015
Number of Days to Update: 61	Next Scheduled EDR Contact: 11/30/2015
	Data Release Frequency: Quarterly

## EPA WATCH LIST: EPA WATCH LIST

EPA maintains a "Watch List" to facilitate dialogue between EPA, state and local environmental agencies on enforcement matters relating to facilities with alleged violations identified as either significant or high priority. Being on the Watch List does not mean that the facility has actually violated the law only that an investigation by EPA or a state or local environmental agency has led those organizations to allege that an unproven violation has in fact occurred. Being on the Watch List does not represent a higher level of concern regarding the alleged violations that were detected, but instead indicates cases requiring additional dialogue between EPA, state and local agencies - primarily because of the length of time the alleged violation has gone unaddressed or unresolved.

Date of Government Version: 08/30/2013	Source: Environmental Protection Agency
Date Data Arrived at EDR: 03/21/2014	Telephone: 617-520-3000
Date Made Active in Reports: 06/17/2014	Last EDR Contact: 08/04/2015
Number of Days to Update: 88	Next Scheduled EDR Contact: 11/23/2015
	Data Release Frequency: Quarterly

# GOVERNMENT RECORDS SEARCHED / DATA CURRENCY TRACKING

## 2020 COR ACTION: 2020 Corrective Action Program List

The EPA has set ambitious goals for the RCRA Corrective Action program by creating the 2020 Corrective Action Universe. This RCRA cleanup baseline includes facilities expected to need corrective action. The 2020 universe contains a wide variety of sites. Some properties are heavily contaminated while others were contaminated but have since been cleaned up. Still others have not been fully investigated yet, and may require little or no remediation. Inclusion in the 2020 Universe does not necessarily imply failure on the part of a facility to meet its RCRA obligations.

Date of Government Version: 04/22/2013	Source: Environmental Protection Agency
Date Data Arrived at EDR: 03/03/2015	Telephone: 703-308-4044
Date Made Active in Reports: 03/09/2015	Last EDR Contact: 05/14/2015
Number of Days to Update: 6	Next Scheduled EDR Contact: 08/24/2015
	Data Release Frequency: Varies

## TSCA: Toxic Substances Control Act

Toxic Substances Control Act. TSCA identifies manufacturers and importers of chemical substances included on the TSCA Chemical Substance Inventory list. It includes data on the production volume of these substances by plant site.

Date of Government Version: 12/31/2012	Source: EPA
Date Data Arrived at EDR: 01/15/2015	Telephone: 202-260-5521
Date Made Active in Reports: 01/29/2015	Last EDR Contact: 06/25/2015
Number of Days to Update: 14	Next Scheduled EDR Contact: 10/05/2015
	Data Release Frequency: Every 4 Years

## TRIS: Toxic Chemical Release Inventory System

Toxic Release Inventory System. TRIS identifies facilities which release toxic chemicals to the air, water and land in reportable quantities under SARA Title III Section 313.

Date of Government Version: 12/31/2013	Source: EPA
Date Data Arrived at EDR: 02/12/2015	Telephone: 202-566-0250
Date Made Active in Reports: 06/02/2015	Last EDR Contact: 01/29/2015
Number of Days to Update: 110	Next Scheduled EDR Contact: 06/08/2015
	Data Release Frequency: Annually

## SSTS: Section 7 Tracking Systems

Section 7 of the Federal Insecticide, Fungicide and Rodenticide Act, as amended (92 Stat. 829) requires all registered pesticide-producing establishments to submit a report to the Environmental Protection Agency by March 1st each year. Each establishment must report the types and amounts of pesticides, active ingredients and devices being produced, and those having been produced and sold or distributed in the past year.

Date of Government Version: 12/31/2009	Source: EPA
Date Data Arrived at EDR: 12/10/2010	Telephone: 202-564-4203
Date Made Active in Reports: 02/25/2011	Last EDR Contact: 07/22/2015
Number of Days to Update: 77	Next Scheduled EDR Contact: 11/09/2015
	Data Release Frequency: Annually

## ROD: Records Of Decision

Record of Decision. ROD documents mandate a permanent remedy at an NPL (Superfund) site containing technical and health information to aid in the cleanup.

Date of Government Version: 11/25/2013	Source: EPA
Date Data Arrived at EDR: 12/12/2013	Telephone: 703-416-0223
Date Made Active in Reports: 02/24/2014	Last EDR Contact: 06/12/2015
Number of Days to Update: 74	Next Scheduled EDR Contact: 09/21/2015
	Data Release Frequency: Annually

## RMP: Risk Management Plans

## GOVERNMENT RECORDS SEARCHED / DATA CURRENCY TRACKING

When Congress passed the Clean Air Act Amendments of 1990, it required EPA to publish regulations and guidance for chemical accident prevention at facilities using extremely hazardous substances. The Risk Management Program Rule (RMP Rule) was written to implement Section 112(r) of these amendments. The rule, which built upon existing industry codes and standards, requires companies of all sizes that use certain flammable and toxic substances to develop a Risk Management Program, which includes a(n): Hazard assessment that details the potential effects of an accidental release, an accident history of the last five years, and an evaluation of worst-case and alternative accidental releases; Prevention program that includes safety precautions and maintenance, monitoring, and employee training measures; and Emergency response program that spells out emergency health care, employee training measures and procedures for informing the public and response agencies (e.g the fire department) should an accident occur.

Date of Government Version: 08/01/2015	Source: Environmental Protection Agency
Date Data Arrived at EDR: 08/26/2015	Telephone: 202-564-8600
Date Made Active in Reports: 11/03/2015	Last EDR Contact: 10/26/2015
Number of Days to Update: 69	Next Scheduled EDR Contact: 02/08/2016
	Data Release Frequency: Varies

### RAATS: RCRA Administrative Action Tracking System

RCRA Administration Action Tracking System. RAATS contains records based on enforcement actions issued under RCRA pertaining to major violators and includes administrative and civil actions brought by the EPA. For administration actions after September 30, 1995, data entry in the RAATS database was discontinued. EPA will retain a copy of the database for historical records. It was necessary to terminate RAATS because a decrease in agency resources made it impossible to continue to update the information contained in the database.

Date of Government Version: 04/17/1995	Source: EPA
Date Data Arrived at EDR: 07/03/1995	Telephone: 202-564-4104
Date Made Active in Reports: 08/07/1995	Last EDR Contact: 06/02/2008
Number of Days to Update: 35	Next Scheduled EDR Contact: 09/01/2008
	Data Release Frequency: No Update Planned

### PRP: Potentially Responsible Parties

A listing of verified Potentially Responsible Parties

Date of Government Version: 10/25/2013	Source: EPA
Date Data Arrived at EDR: 10/17/2014	Telephone: 202-564-6023
Date Made Active in Reports: 10/20/2014	Last EDR Contact: 05/14/2015
Number of Days to Update: 3	Next Scheduled EDR Contact: 08/24/2015
	Data Release Frequency: Quarterly

### PADS: PCB Activity Database System

PCB Activity Database. PADS Identifies generators, transporters, commercial storers and/or brokers and disposers of PCB's who are required to notify the EPA of such activities.

Date of Government Version: 07/01/2014	Source: EPA
Date Data Arrived at EDR: 10/15/2014	Telephone: 202-566-0500
Date Made Active in Reports: 11/17/2014	Last EDR Contact: 07/17/2015
Number of Days to Update: 33	Next Scheduled EDR Contact: 10/28/2015
	Data Release Frequency: Annually

### ICIS: Integrated Compliance Information System

The Integrated Compliance Information System (ICIS) supports the information needs of the national enforcement and compliance program as well as the unique needs of the National Pollutant Discharge Elimination System (NPDES) program.

Date of Government Version: 01/23/2015	Source: Environmental Protection Agency
Date Data Arrived at EDR: 02/06/2015	Telephone: 202-564-5088
Date Made Active in Reports: 03/09/2015	Last EDR Contact: 07/09/2015
Number of Days to Update: 31	Next Scheduled EDR Contact: 10/28/2015
	Data Release Frequency: Quarterly

# GOVERNMENT RECORDS SEARCHED / DATA CURRENCY TRACKING

**FTTS: FIFRA/ TSCA Tracking System - FIFRA (Federal Insecticide, Fungicide, & Rodenticide Act)/TSCA (Toxic Substances Control Act)**  
FTTS tracks administrative cases and pesticide enforcement actions and compliance activities related to FIFRA, TSCA and EPCRA (Emergency Planning and Community Right-to-Know Act). To maintain currency, EDR contacts the Agency on a quarterly basis.

Date of Government Version: 04/09/2009	Source: EPA/Office of Prevention, Pesticides and Toxic Substances
Date Data Arrived at EDR: 04/16/2009	Telephone: 202-566-1667
Date Made Active in Reports: 05/11/2009	Last EDR Contact: 05/20/2015
Number of Days to Update: 25	Next Scheduled EDR Contact: 09/07/2015
	Data Release Frequency: Quarterly

**FTTS INSP: FIFRA/ TSCA Tracking System - FIFRA (Federal Insecticide, Fungicide, & Rodenticide Act)/TSCA (Toxic Substances Control Act)**  
A listing of FIFRA/TSCA Tracking System (FTTS) inspections and enforcements.

Date of Government Version: 04/09/2009	Source: EPA
Date Data Arrived at EDR: 04/16/2009	Telephone: 202-566-1667
Date Made Active in Reports: 05/11/2009	Last EDR Contact: 05/20/2015
Number of Days to Update: 25	Next Scheduled EDR Contact: 09/07/2015
	Data Release Frequency: Quarterly

**MLTS: Material Licensing Tracking System**

MLTS is maintained by the Nuclear Regulatory Commission and contains a list of approximately 8,100 sites which possess or use radioactive materials and which are subject to NRC licensing requirements. To maintain currency, EDR contacts the Agency on a quarterly basis.

Date of Government Version: 06/26/2015	Source: Nuclear Regulatory Commission
Date Data Arrived at EDR: 07/10/2015	Telephone: 301-415-7169
Date Made Active in Reports: 10/13/2015	Last EDR Contact: 09/03/2015
Number of Days to Update: 95	Next Scheduled EDR Contact: 12/21/2015
	Data Release Frequency: Quarterly

**COAL ASH DOE: Steam-Electric Plant Operation Data**

A listing of power plants that store ash in surface ponds.

Date of Government Version: 12/31/2005	Source: Department of Energy
Date Data Arrived at EDR: 08/07/2009	Telephone: 202-586-8719
Date Made Active in Reports: 10/22/2009	Last EDR Contact: 07/13/2015
Number of Days to Update: 76	Next Scheduled EDR Contact: 10/28/2015
	Data Release Frequency: Varies

**COAL ASH EPA: Coal Combustion Residues Surface Impoundments List**

A listing of coal combustion residues surface impoundments with high hazard potential ratings.

Date of Government Version: 07/01/2014	Source: Environmental Protection Agency
Date Data Arrived at EDR: 09/10/2014	Telephone: N/A
Date Made Active in Reports: 10/20/2014	Last EDR Contact: 06/12/2015
Number of Days to Update: 40	Next Scheduled EDR Contact: 09/21/2015
	Data Release Frequency: Varies

**PCB TRANSFORMER: PCB Transformer Registration Database**

The database of PCB transformer registrations that includes all PCB registration submittals.

Date of Government Version: 02/01/2011	Source: Environmental Protection Agency
Date Data Arrived at EDR: 10/19/2011	Telephone: 202-566-0517
Date Made Active in Reports: 01/10/2012	Last EDR Contact: 07/31/2015
Number of Days to Update: 83	Next Scheduled EDR Contact: 11/09/2015
	Data Release Frequency: Varies

**RADINFO: Radiation Information Database**

The Radiation Information Database (RADINFO) contains information about facilities that are regulated by U.S. Environmental Protection Agency (EPA) regulations for radiation and radioactivity.

# GOVERNMENT RECORDS SEARCHED / DATA CURRENCY TRACKING

Date of Government Version: 07/07/2015  
Date Data Arrived at EDR: 07/09/2015  
Date Made Active in Reports: 09/16/2015  
Number of Days to Update: 69

Source: Environmental Protection Agency  
Telephone: 202-343-9775  
Last EDR Contact: 07/09/2015  
Next Scheduled EDR Contact: 10/19/2015  
Data Release Frequency: Quarterly

## HIST FTTS: FIFRA/TSCA Tracking System Administrative Case Listing

A complete administrative case listing from the FIFRA/TSCA Tracking System (FTTS) for all ten EPA regions. The information was obtained from the National Compliance Database (NCDB). NCDB supports the implementation of FIFRA (Federal Insecticide, Fungicide, and Rodenticide Act) and TSCA (Toxic Substances Control Act). Some EPA regions are now closing out records. Because of that, and the fact that some EPA regions are not providing EPA Headquarters with updated records, it was decided to create a HIST FTTS database. It included records that may not be included in the newer FTTS database updates. This database is no longer updated.

Date of Government Version: 10/19/2006  
Date Data Arrived at EDR: 03/01/2007  
Date Made Active in Reports: 04/10/2007  
Number of Days to Update: 40

Source: Environmental Protection Agency  
Telephone: 202-564-2501  
Last EDR Contact: 12/17/2007  
Next Scheduled EDR Contact: 03/17/2008  
Data Release Frequency: No Update Planned

## HIST FTTS INSP: FIFRA/TSCA Tracking System Inspection & Enforcement Case Listing

A complete inspection and enforcement case listing from the FIFRA/TSCA Tracking System (FTTS) for all ten EPA regions. The information was obtained from the National Compliance Database (NCDB). NCDB supports the implementation of FIFRA (Federal Insecticide, Fungicide, and Rodenticide Act) and TSCA (Toxic Substances Control Act). Some EPA regions are now closing out records. Because of that, and the fact that some EPA regions are not providing EPA Headquarters with updated records, it was decided to create a HIST FTTS database. It included records that may not be included in the newer FTTS database updates. This database is no longer updated.

Date of Government Version: 10/19/2006  
Date Data Arrived at EDR: 03/01/2007  
Date Made Active in Reports: 04/10/2007  
Number of Days to Update: 40

Source: Environmental Protection Agency  
Telephone: 202-564-2501  
Last EDR Contact: 12/17/2008  
Next Scheduled EDR Contact: 03/17/2008  
Data Release Frequency: No Update Planned

## DOT OPS: Incident and Accident Data

Department of Transportation, Office of Pipeline Safety Incident and Accident data.

Date of Government Version: 07/31/2012  
Date Data Arrived at EDR: 08/07/2012  
Date Made Active in Reports: 09/18/2012  
Number of Days to Update: 42

Source: Department of Transportation, Office of Pipeline Safety  
Telephone: 202-366-4595  
Last EDR Contact: 08/04/2015  
Next Scheduled EDR Contact: 11/16/2015  
Data Release Frequency: Varies

## CONSENT: Superfund (CERCLA) Consent Decrees

Major legal settlements that establish responsibility and standards for cleanup at NPL (Superfund) sites. Released periodically by United States District Courts after settlement by parties to litigation matters.

Date of Government Version: 12/31/2014  
Date Data Arrived at EDR: 04/17/2015  
Date Made Active in Reports: 06/02/2015  
Number of Days to Update: 46

Source: Department of Justice, Consent Decree Library  
Telephone: Varies  
Last EDR Contact: 06/22/2015  
Next Scheduled EDR Contact: 10/12/2015  
Data Release Frequency: Varies

## BRS: Biennial Reporting System

The Biennial Reporting System is a national system administered by the EPA that collects data on the generation and management of hazardous waste. BRS captures detailed data from two groups: Large Quantity Generators (LQG) and Treatment, Storage, and Disposal Facilities.

Date of Government Version: 12/31/2013  
Date Data Arrived at EDR: 02/24/2015  
Date Made Active in Reports: 09/30/2015  
Number of Days to Update: 218

Source: EPA/NTIS  
Telephone: 800-424-9346  
Last EDR Contact: 08/28/2015  
Next Scheduled EDR Contact: 12/07/2015  
Data Release Frequency: Biennially



# GOVERNMENT RECORDS SEARCHED / DATA CURRENCY TRACKING

## INDIAN RESERV: Indian Reservations

This map layer portrays Indian administered lands of the United States that have any area equal to or greater than 640 acres.

Date of Government Version: 12/31/2005	Source: USGS
Date Data Arrived at EDR: 12/08/2006	Telephone: 202-208-3710
Date Made Active in Reports: 01/11/2007	Last EDR Contact: 07/14/2015
Number of Days to Update: 34	Next Scheduled EDR Contact: 10/28/2015
	Data Release Frequency: Semi-Annually

## UMTRA: Uranium Mill Tailings Sites

Uranium ore was mined by private companies for federal government use in national defense programs. When the mills shut down, large piles of the sand-like material (mill tailings) remain after uranium has been extracted from the ore. Levels of human exposure to radioactive materials from the piles are low; however, in some cases tailings were used as construction materials before the potential health hazards of the tailings were recognized.

Date of Government Version: 09/14/2010	Source: Department of Energy
Date Data Arrived at EDR: 10/07/2011	Telephone: 505-845-0011
Date Made Active in Reports: 03/01/2012	Last EDR Contact: 05/26/2015
Number of Days to Update: 146	Next Scheduled EDR Contact: 09/07/2015
	Data Release Frequency: Varies

## LEAD SMELTER 1: Lead Smelter Sites

A listing of former lead smelter site locations.

Date of Government Version: 11/25/2014	Source: Environmental Protection Agency
Date Data Arrived at EDR: 11/26/2014	Telephone: 703-603-8787
Date Made Active in Reports: 01/29/2015	Last EDR Contact: 07/07/2015
Number of Days to Update: 64	Next Scheduled EDR Contact: 10/19/2015
	Data Release Frequency: Varies

## LEAD SMELTER 2: Lead Smelter Sites

A list of several hundred sites in the U.S. where secondary lead smelting was done from 1931 and 1964. These sites may pose a threat to public health through ingestion or inhalation of contaminated soil or dust.

Date of Government Version: 04/05/2001	Source: American Journal of Public Health
Date Data Arrived at EDR: 10/27/2010	Telephone: 703-305-6451
Date Made Active in Reports: 12/02/2010	Last EDR Contact: 12/02/2009
Number of Days to Update: 36	Next Scheduled EDR Contact: N/A
	Data Release Frequency: No Update Planned

## US AIRS (AFS): Aerometric Information Retrieval System Facility Subsystem (AFS)

The database is a sub-system of Aerometric Information Retrieval System (AIRS). AFS contains compliance data on air pollution point sources regulated by the U.S. EPA and/or state and local air regulatory agencies. This information comes from source reports by various stationary sources of air pollution, such as electric power plants, steel mills, factories, and universities, and provides information about the air pollutants they produce. Action, air program, air program pollutant, and general level plant data. It is used to track emissions and compliance data from industrial plants.

Date of Government Version: 07/22/2015	Source: EPA
Date Data Arrived at EDR: 07/24/2015	Telephone: 202-564-2496
Date Made Active in Reports: 09/02/2015	Last EDR Contact: 06/22/2015
Number of Days to Update: 40	Next Scheduled EDR Contact: 10/05/2015
	Data Release Frequency: Annually

## US AIRS MINOR: Air Facility System Data

A listing of minor source facilities.

Date of Government Version: 07/22/2015	Source: EPA
Date Data Arrived at EDR: 07/24/2015	Telephone: 202-564-2496
Date Made Active in Reports: 09/02/2015	Last EDR Contact: 06/22/2015
Number of Days to Update: 40	Next Scheduled EDR Contact: 10/22/2015
	Data Release Frequency: Annually

# GOVERNMENT RECORDS SEARCHED / DATA CURRENCY TRACKING

## US MINES: Mines Master Index File

Contains all mine identification numbers issued for mines active or opened since 1971. The data also includes violation information.

Date of Government Version: 05/14/2015	Source: Department of Labor, Mine Safety and Health Administration
Date Data Arrived at EDR: 06/03/2015	Telephone: 303-231-5959
Date Made Active in Reports: 09/02/2015	Last EDR Contact: 09/01/2015
Number of Days to Update: 91	Next Scheduled EDR Contact: 12/14/2015
	Data Release Frequency: Semi-Annually

## US MINES 2: Ferrous and Nonferrous Metal Mines Database Listing

This map layer includes ferrous (ferrous metal mines are facilities that extract ferrous metals, such as iron ore or molybdenum) and nonferrous (Nonferrous metal mines are facilities that extract nonferrous metals, such as gold, silver, copper, zinc, and lead) metal mines in the United States.

Date of Government Version: 12/05/2005	Source: USGS
Date Data Arrived at EDR: 02/29/2008	Telephone: 703-648-7709
Date Made Active in Reports: 04/18/2008	Last EDR Contact: 06/05/2015
Number of Days to Update: 49	Next Scheduled EDR Contact: 09/14/2015
	Data Release Frequency: Varies

## US MINES 3: Active Mines & Mineral Plants Database Listing

Active Mines and Mineral Processing Plant operations for commodities monitored by the Minerals Information Team of the USGS.

Date of Government Version: 04/14/2011	Source: USGS
Date Data Arrived at EDR: 06/08/2011	Telephone: 703-648-7709
Date Made Active in Reports: 09/13/2011	Last EDR Contact: 06/05/2015
Number of Days to Update: 97	Next Scheduled EDR Contact: 09/14/2015
	Data Release Frequency: Varies

## FINDS: Facility Index System/Facility Registry System

Facility Index System. FINDS contains both facility information and 'pointers' to other sources that contain more detail. EDR includes the following FINDS databases in this report: PCS (Permit Compliance System), AIRS (Aerometric Information Retrieval System), DOCKET (Enforcement Docket used to manage and track information on civil judicial enforcement cases for all environmental statutes), FURS (Federal Underground Injection Control), C-DOCKET (Criminal Docket System used to track criminal enforcement actions for all environmental statutes), FFIS (Federal Facilities Information System), STATE (State Environmental Laws and Statutes), and PADS (PCB Activity Data System).

Date of Government Version: 07/20/2015	Source: EPA
Date Data Arrived at EDR: 09/09/2015	Telephone: (415) 947-8000
Date Made Active in Reports: 11/03/2015	Last EDR Contact: 09/09/2015
Number of Days to Update: 55	Next Scheduled EDR Contact: 12/21/2015
	Data Release Frequency: Quarterly

## CA BOND EXP. PLAN: Bond Expenditure Plan

Department of Health Services developed a site-specific expenditure plan as the basis for an appropriation of Hazardous Substance Cleanup Bond Act funds. It is not updated.

Date of Government Version: 01/01/1989	Source: Department of Health Services
Date Data Arrived at EDR: 07/27/1994	Telephone: 916-255-2118
Date Made Active in Reports: 08/02/1994	Last EDR Contact: 05/31/1994
Number of Days to Update: 6	Next Scheduled EDR Contact: N/A
	Data Release Frequency: No Update Planned

## CORTESE: "Cortese" Hazardous Waste & Substances Sites List

The sites for the list are designated by the State Water Resource Control Board (LUST), the Integrated Waste Board (SWF/LS), and the Department of Toxic Substances Control (Cal-Sites).

# GOVERNMENT RECORDS SEARCHED / DATA CURRENCY TRACKING

Date of Government Version: 09/28/2015  
Date Data Arrived at EDR: 09/29/2015  
Date Made Active in Reports: 11/05/2015  
Number of Days to Update: 37

Source: CAL EPA/Office of Emergency Information  
Telephone: 916-323-3400  
Last EDR Contact: 09/29/2015  
Next Scheduled EDR Contact: 01/11/2016  
Data Release Frequency: Quarterly

## DRYCLEANERS: Cleaner Facilities

A list of drycleaner related facilities that have EPA ID numbers. These are facilities with certain SIC codes: power laundries, family and commercial; garment pressing and cleaner's agents; linen supply; coin-operated laundries and cleaning; drycleaning plants, except rugs; carpet and upholster cleaning; industrial launderers; laundry and garment services.

Date of Government Version: 08/10/2015  
Date Data Arrived at EDR: 08/27/2015  
Date Made Active in Reports: 10/01/2015  
Number of Days to Update: 35

Source: Department of Toxic Substance Control  
Telephone: 916-327-4498  
Last EDR Contact: 09/03/2015  
Next Scheduled EDR Contact: 12/21/2015  
Data Release Frequency: Annually

## EMI: Emissions Inventory Data

Toxics and criteria pollutant emissions data collected by the ARB and local air pollution agencies.

Date of Government Version: 12/31/2013  
Date Data Arrived at EDR: 09/25/2015  
Date Made Active in Reports: 11/05/2015  
Number of Days to Update: 41

Source: California Air Resources Board  
Telephone: 916-322-2990  
Last EDR Contact: 09/25/2015  
Next Scheduled EDR Contact: 01/04/2016  
Data Release Frequency: Varies

## ENF: Enforcement Action Listing

A listing of Water Board Enforcement Actions. Formal is everything except Oral/Verbal Communication, Notice of Violation, Expedited Payment Letter, and Staff Enforcement Letter.

Date of Government Version: 08/24/2015  
Date Data Arrived at EDR: 08/26/2015  
Date Made Active in Reports: 10/01/2015  
Number of Days to Update: 36

Source: State Water Resources Control Board  
Telephone: 916-445-9379  
Last EDR Contact: 08/24/2015  
Next Scheduled EDR Contact: 11/09/2015  
Data Release Frequency: Varies

## Financial Assurance 1: Financial Assurance Information Listing

Financial Assurance information

Date of Government Version: 08/03/2015  
Date Data Arrived at EDR: 08/06/2015  
Date Made Active in Reports: 09/03/2015  
Number of Days to Update: 28

Source: Department of Toxic Substances Control  
Telephone: 916-255-3628  
Last EDR Contact: 07/24/2015  
Next Scheduled EDR Contact: 11/09/2015  
Data Release Frequency: Varies

## Financial Assurance 2: Financial Assurance Information Listing

A listing of financial assurance information for solid waste facilities. Financial assurance is intended to ensure that resources are available to pay for the cost of closure, post-closure care, and corrective measures if the owner or operator of a regulated facility is unable or unwilling to pay.

Date of Government Version: 08/17/2015  
Date Data Arrived at EDR: 08/18/2015  
Date Made Active in Reports: 09/03/2015  
Number of Days to Update: 16

Source: California Integrated Waste Management Board  
Telephone: 916-341-6066  
Last EDR Contact: 08/14/2015  
Next Scheduled EDR Contact: 11/30/2015  
Data Release Frequency: Varies

## HAZNET: Facility and Manifest Data

Facility and Manifest Data. The data is extracted from the copies of hazardous waste manifests received each year by the DTSC. The annual volume of manifests is typically 700,000 - 1,000,000 annually, representing approximately 350,000 - 500,000 shipments. Data are from the manifests submitted without correction, and therefore many contain some invalid values for data elements such as generator ID, TSD ID, waste category, and disposal method. This database begins with calendar year 1993.

# GOVERNMENT RECORDS SEARCHED / DATA CURRENCY TRACKING

Date of Government Version: 12/31/2013  
Date Data Arrived at EDR: 10/15/2014  
Date Made Active in Reports: 11/19/2014  
Number of Days to Update: 35

Source: California Environmental Protection Agency  
Telephone: 916-255-1136  
Last EDR Contact: 07/17/2015  
Next Scheduled EDR Contact: 10/28/2015  
Data Release Frequency: Annually

## HIST CORTESE: Hazardous Waste & Substance Site List

The sites for the list are designated by the State Water Resource Control Board [LUST], the Integrated Waste Board [SWF/LS], and the Department of Toxic Substances Control [CALSITES]. This listing is no longer updated by the state agency.

Date of Government Version: 04/01/2001  
Date Data Arrived at EDR: 01/22/2009  
Date Made Active in Reports: 04/08/2009  
Number of Days to Update: 76

Source: Department of Toxic Substances Control  
Telephone: 916-323-3400  
Last EDR Contact: 01/22/2009  
Next Scheduled EDR Contact: N/A  
Data Release Frequency: No Update Planned

## HWP: EnviroStor Permitted Facilities Listing

Detailed information on permitted hazardous waste facilities and corrective action ("cleanups") tracked in EnviroStor.

Date of Government Version: 08/24/2015  
Date Data Arrived at EDR: 08/26/2015  
Date Made Active in Reports: 10/01/2015  
Number of Days to Update: 36

Source: Department of Toxic Substances Control  
Telephone: 916-323-3400  
Last EDR Contact: 08/26/2015  
Next Scheduled EDR Contact: 12/07/2015  
Data Release Frequency: Quarterly

## HWT: Registered Hazardous Waste Transporter Database

A listing of hazardous waste transporters. In California, unless specifically exempted, it is unlawful for any person to transport hazardous wastes unless the person holds a valid registration issued by DTSC. A hazardous waste transporter registration is valid for one year and is assigned a unique registration number.

Date of Government Version: 07/13/2015  
Date Data Arrived at EDR: 07/14/2015  
Date Made Active in Reports: 08/03/2015  
Number of Days to Update: 20

Source: Department of Toxic Substances Control  
Telephone: 916-440-7145  
Last EDR Contact: 07/14/2015  
Next Scheduled EDR Contact: 10/28/2015  
Data Release Frequency: Quarterly

## MINES: Mines Site Location Listing

A listing of mine site locations from the Office of Mine Reclamation.

Date of Government Version: 09/14/2015  
Date Data Arrived at EDR: 09/15/2015  
Date Made Active in Reports: 10/14/2015  
Number of Days to Update: 29

Source: Department of Conservation  
Telephone: 916-322-1080  
Last EDR Contact: 09/15/2015  
Next Scheduled EDR Contact: 12/28/2015  
Data Release Frequency: Varies

## MWMP: Medical Waste Management Program Listing

The Medical Waste Management Program (MWMP) ensures the proper handling and disposal of medical waste by permitting and inspecting medical waste Offsite Treatment Facilities (PDF) and Transfer Stations (PDF) throughout the state. MWMP also oversees all Medical Waste Transporters.

Date of Government Version: 09/03/2015  
Date Data Arrived at EDR: 09/09/2015  
Date Made Active in Reports: 10/12/2015  
Number of Days to Update: 33

Source: Department of Public Health  
Telephone: 916-558-1784  
Last EDR Contact: 09/09/2015  
Next Scheduled EDR Contact: 12/21/2015  
Data Release Frequency: Varies

## NPDES: NPDES Permits Listing

A listing of NPDES permits, including stormwater.

# GOVERNMENT RECORDS SEARCHED / DATA CURRENCY TRACKING

Date of Government Version: 08/17/2015  
Date Data Arrived at EDR: 08/18/2015  
Date Made Active in Reports: 09/11/2015  
Number of Days to Update: 24

Source: State Water Resources Control Board  
Telephone: 916-445-9379  
Last EDR Contact: 08/18/2015  
Next Scheduled EDR Contact: 11/30/2015  
Data Release Frequency: Quarterly

## PEST LIC: Pesticide Regulation Licenses Listing

A listing of licenses and certificates issued by the Department of Pesticide Regulation. The DPR issues licenses and/or certificates to: Persons and businesses that apply or sell pesticides; Pest control dealers and brokers; Persons who advise on agricultural pesticide applications.

Date of Government Version: 09/08/2015  
Date Data Arrived at EDR: 09/09/2015  
Date Made Active in Reports: 10/12/2015  
Number of Days to Update: 33

Source: Department of Pesticide Regulation  
Telephone: 916-445-4038  
Last EDR Contact: 09/09/2015  
Next Scheduled EDR Contact: 12/21/2015  
Data Release Frequency: Quarterly

## PROC: Certified Processors Database

A listing of certified processors.

Date of Government Version: 09/14/2015  
Date Data Arrived at EDR: 09/15/2015  
Date Made Active in Reports: 10/14/2015  
Number of Days to Update: 29

Source: Department of Conservation  
Telephone: 916-323-3836  
Last EDR Contact: 09/15/2015  
Next Scheduled EDR Contact: 12/28/2015  
Data Release Frequency: Quarterly

## NOTIFY 65: Proposition 65 Records

Listings of all Proposition 65 incidents reported to counties by the State Water Resources Control Board and the Regional Water Quality Control Board. This database is no longer updated by the reporting agency.

Date of Government Version: 08/04/2015  
Date Data Arrived at EDR: 08/25/2015  
Date Made Active in Reports: 10/05/2015  
Number of Days to Update: 41

Source: State Water Resources Control Board  
Telephone: 916-445-3846  
Last EDR Contact: 10/05/2015  
Next Scheduled EDR Contact: 01/04/2016  
Data Release Frequency: No Update Planned

## UIC: UIC Listing

A listing of wells identified as underground injection wells, in the California Oil and Gas Wells database.

Date of Government Version: 07/23/2015  
Date Data Arrived at EDR: 09/15/2015  
Date Made Active in Reports: 10/13/2015  
Number of Days to Update: 28

Source: Department of Conservation  
Telephone: 916-445-2408  
Last EDR Contact: 09/15/2015  
Next Scheduled EDR Contact: 12/28/2015  
Data Release Frequency: Varies

## WASTEWATER PITS: Oil Wastewater Pits Listing

Water officials discovered that oil producers have been dumping chemical-laden wastewater into hundreds of unlined pits that are operating without proper permits. Inspections completed by the Central Valley Regional Water Quality Control Board revealed the existence of previously unidentified waste sites. The water board's review found that more than one-third of the region's active disposal pits are operating without permission.

Date of Government Version: 04/15/2015  
Date Data Arrived at EDR: 04/17/2015  
Date Made Active in Reports: 06/23/2015  
Number of Days to Update: 67

Source: RWQCB, Central Valley Region  
Telephone: 559-445-5577  
Last EDR Contact: 07/13/2015  
Next Scheduled EDR Contact: 10/28/2015  
Data Release Frequency: Varies

## WDS: Waste Discharge System

Sites which have been issued waste discharge requirements.

# GOVERNMENT RECORDS SEARCHED / DATA CURRENCY TRACKING

Date of Government Version: 06/19/2007  
Date Data Arrived at EDR: 06/20/2007  
Date Made Active in Reports: 06/29/2007  
Number of Days to Update: 9

Source: State Water Resources Control Board  
Telephone: 916-341-5227  
Last EDR Contact: 05/20/2015  
Next Scheduled EDR Contact: 09/07/2015  
Data Release Frequency: Quarterly

## WIP: Well Investigation Program Case List

Well Investigation Program case in the San Gabriel and San Fernando Valley area.

Date of Government Version: 07/03/2009  
Date Data Arrived at EDR: 07/21/2009  
Date Made Active in Reports: 08/03/2009  
Number of Days to Update: 13

Source: Los Angeles Water Quality Control Board  
Telephone: 213-576-6726  
Last EDR Contact: 06/22/2015  
Next Scheduled EDR Contact: 10/12/2015  
Data Release Frequency: Varies

## EDR HIGH RISK HISTORICAL RECORDS

### *EDR Exclusive Records*

#### EDR MGP: EDR Proprietary Manufactured Gas Plants

The EDR Proprietary Manufactured Gas Plant Database includes records of coal gas plants (manufactured gas plants) compiled by EDR's researchers. Manufactured gas sites were used in the United States from the 1800's to 1950's to produce a gas that could be distributed and used as fuel. These plants used whale oil, rosin, coal, or a mixture of coal, oil, and water that also produced a significant amount of waste. Many of the byproducts of the gas production, such as coal tar (oily waste containing volatile and non-volatile chemicals), sludges, oils and other compounds are potentially hazardous to human health and the environment. The byproduct from this process was frequently disposed of directly at the plant site and can remain or spread slowly, serving as a continuous source of soil and groundwater contamination.

Date of Government Version: N/A  
Date Data Arrived at EDR: N/A  
Date Made Active in Reports: N/A  
Number of Days to Update: N/A

Source: EDR, Inc.  
Telephone: N/A  
Last EDR Contact: N/A  
Next Scheduled EDR Contact: N/A  
Data Release Frequency: No Update Planned

#### EDR US Hist Auto Stat: EDR Exclusive Historic Gas Stations

EDR has searched selected national collections of business directories and has collected listings of potential gas station/filling station/service station sites that were available to EDR researchers. EDR's review was limited to those categories of sources that might, in EDR's opinion, include gas station/filling station/service station establishments. The categories reviewed included, but were not limited to gas, gas station, gasoline station, filling station, auto, automobile repair, auto service station, service station, etc. This database falls within a category of information EDR classifies as "High Risk Historical Records", or HRHR. EDR's HRHR effort presents unique and sometimes proprietary data about past sites and operations that typically create environmental concerns, but may not show up in current government records searches.

Date of Government Version: N/A  
Date Data Arrived at EDR: N/A  
Date Made Active in Reports: N/A  
Number of Days to Update: N/A

Source: EDR, Inc.  
Telephone: N/A  
Last EDR Contact: N/A  
Next Scheduled EDR Contact: N/A  
Data Release Frequency: Varies

#### EDR US Hist Cleaners: EDR Exclusive Historic Dry Cleaners

EDR has searched selected national collections of business directories and has collected listings of potential dry cleaner sites that were available to EDR researchers. EDR's review was limited to those categories of sources that might, in EDR's opinion, include dry cleaning establishments. The categories reviewed included, but were not limited to dry cleaners, cleaners, laundry, laundromat, cleaning/laundry, wash & dry etc. This database falls within a category of information EDR classifies as "High Risk Historical Records", or HRHR. EDR's HRHR effort presents unique and sometimes proprietary data about past sites and operations that typically create environmental concerns, but may not show up in current government records searches.

# GOVERNMENT RECORDS SEARCHED / DATA CURRENCY TRACKING

Date of Government Version: N/A  
Date Data Arrived at EDR: N/A  
Date Made Active in Reports: N/A  
Number of Days to Update: N/A

Source: EDR, Inc.  
Telephone: N/A  
Last EDR Contact: N/A  
Next Scheduled EDR Contact: N/A  
Data Release Frequency: Varies

## EDR RECOVERED GOVERNMENT ARCHIVES

### *Exclusive Recovered Govt. Archives*

#### RGA LF: Recovered Government Archive Solid Waste Facilities List

The EDR Recovered Government Archive Landfill database provides a list of landfills derived from historical databases and includes many records that no longer appear in current government lists. Compiled from Records formerly available from the Department of Resources Recycling and Recovery in California.

Date of Government Version: N/A  
Date Data Arrived at EDR: 07/01/2013  
Date Made Active in Reports: 01/13/2014  
Number of Days to Update: 196

Source: Department of Resources Recycling and Recovery  
Telephone: N/A  
Last EDR Contact: 06/01/2012  
Next Scheduled EDR Contact: N/A  
Data Release Frequency: Varies

#### RGA LUST: Recovered Government Archive Leaking Underground Storage Tank

The EDR Recovered Government Archive Leaking Underground Storage Tank database provides a list of LUST incidents derived from historical databases and includes many records that no longer appear in current government lists. Compiled from Records formerly available from the State Water Resources Control Board in California.

Date of Government Version: N/A  
Date Data Arrived at EDR: 07/01/2013  
Date Made Active in Reports: 12/30/2013  
Number of Days to Update: 182

Source: State Water Resources Control Board  
Telephone: N/A  
Last EDR Contact: 06/01/2012  
Next Scheduled EDR Contact: N/A  
Data Release Frequency: Varies

## COUNTY RECORDS

### ALAMEDA COUNTY:

#### Contaminated Sites

A listing of contaminated sites overseen by the Toxic Release Program (oil and groundwater contamination from chemical releases and spills) and the Leaking Underground Storage Tank Program (soil and ground water contamination from leaking petroleum USTs).

Date of Government Version: 07/21/2015  
Date Data Arrived at EDR: 07/24/2015  
Date Made Active in Reports: 08/05/2015  
Number of Days to Update: 12

Source: Alameda County Environmental Health Services  
Telephone: 510-567-6700  
Last EDR Contact: 08/10/2015  
Next Scheduled EDR Contact: 10/28/2015  
Data Release Frequency: Semi-Annually

#### Underground Tanks

Underground storage tank sites located in Alameda county.

Date of Government Version: 07/21/2015  
Date Data Arrived at EDR: 07/22/2015  
Date Made Active in Reports: 08/03/2015  
Number of Days to Update: 12

Source: Alameda County Environmental Health Services  
Telephone: 510-567-6700  
Last EDR Contact: 07/13/2015  
Next Scheduled EDR Contact: 10/28/2015  
Data Release Frequency: Semi-Annually

### AMADOR COUNTY:

# GOVERNMENT RECORDS SEARCHED / DATA CURRENCY TRACKING

## CUPA Facility List

### Cupa Facility List

Date of Government Version: 08/24/2015  
Date Data Arrived at EDR: 09/08/2015  
Date Made Active in Reports: 10/13/2015  
Number of Days to Update: 35

Source: Amador County Environmental Health  
Telephone: 209-223-6439  
Last EDR Contact: 09/08/2015  
Next Scheduled EDR Contact: 12/21/2015  
Data Release Frequency: Varies

## BUTTE COUNTY:

### CUPA Facility Listing

#### Cupa facility list.

Date of Government Version: 11/20/2014  
Date Data Arrived at EDR: 11/24/2014  
Date Made Active in Reports: 01/07/2015  
Number of Days to Update: 44

Source: Public Health Department  
Telephone: 530-538-7149  
Last EDR Contact: 07/13/2015  
Next Scheduled EDR Contact: 10/28/2015  
Data Release Frequency: No Update Planned

## CALVERAS COUNTY:

### CUPA Facility Listing

#### Cupa Facility Listing

Date of Government Version: 07/15/2015  
Date Data Arrived at EDR: 07/17/2015  
Date Made Active in Reports: 08/03/2015  
Number of Days to Update: 17

Source: Calveras County Environmental Health  
Telephone: 209-754-6399  
Last EDR Contact: 06/22/2015  
Next Scheduled EDR Contact: 10/12/2015  
Data Release Frequency: Quarterly

## COLUSA COUNTY:

### CUPA Facility List

#### Cupa facility list.

Date of Government Version: 06/08/2015  
Date Data Arrived at EDR: 09/22/2015  
Date Made Active in Reports: 10/14/2015  
Number of Days to Update: 22

Source: Health & Human Services  
Telephone: 530-458-0396  
Last EDR Contact: 09/11/2015  
Next Scheduled EDR Contact: 11/23/2015  
Data Release Frequency: Varies

## CONTRA COSTA COUNTY:

### Site List

List includes sites from the underground tank, hazardous waste generator and business plan/2185 programs.

Date of Government Version: 08/24/2015  
Date Data Arrived at EDR: 08/25/2015  
Date Made Active in Reports: 10/01/2015  
Number of Days to Update: 37

Source: Contra Costa Health Services Department  
Telephone: 925-646-2286  
Last EDR Contact: 08/03/2015  
Next Scheduled EDR Contact: 11/16/2015  
Data Release Frequency: Semi-Annually

## DEL NORTE COUNTY:



# GOVERNMENT RECORDS SEARCHED / DATA CURRENCY TRACKING

## CUPA Facility List

Cupa Facility list

Date of Government Version: 05/20/2015  
Date Data Arrived at EDR: 08/03/2015  
Date Made Active in Reports: 09/03/2015  
Number of Days to Update: 31

Source: Del Norte County Environmental Health Division  
Telephone: 707-465-0426  
Last EDR Contact: 07/31/2015  
Next Scheduled EDR Contact: 11/16/2015  
Data Release Frequency: Varies

## EL DORADO COUNTY:

### CUPA Facility List

CUPA facility list.

Date of Government Version: 09/23/2015  
Date Data Arrived at EDR: 09/25/2015  
Date Made Active in Reports: 10/15/2015  
Number of Days to Update: 20

Source: El Dorado County Environmental Management Department  
Telephone: 530-621-6623  
Last EDR Contact: 08/03/2015  
Next Scheduled EDR Contact: 11/16/2015  
Data Release Frequency: Varies

## FRESNO COUNTY:

### CUPA Resources List

Certified Unified Program Agency. CUPA's are responsible for implementing a unified hazardous materials and hazardous waste management regulatory program. The agency provides oversight of businesses that deal with hazardous materials, operate underground storage tanks or aboveground storage tanks.

Date of Government Version: 07/13/2015  
Date Data Arrived at EDR: 07/14/2015  
Date Made Active in Reports: 08/03/2015  
Number of Days to Update: 20

Source: Dept. of Community Health  
Telephone: 559-445-3271  
Last EDR Contact: 07/06/2015  
Next Scheduled EDR Contact: 10/19/2015  
Data Release Frequency: Semi-Annually

## HUMBOLDT COUNTY:

### CUPA Facility List

CUPA facility list.

Date of Government Version: 08/04/2015  
Date Data Arrived at EDR: 08/07/2015  
Date Made Active in Reports: 09/03/2015  
Number of Days to Update: 27

Source: Humboldt County Environmental Health  
Telephone: N/A  
Last EDR Contact: 08/24/2015  
Next Scheduled EDR Contact: 12/07/2015  
Data Release Frequency: Varies

## IMPERIAL COUNTY:

### CUPA Facility List

Cupa facility list.

Date of Government Version: 08/11/2015  
Date Data Arrived at EDR: 08/14/2015  
Date Made Active in Reports: 09/03/2015  
Number of Days to Update: 20

Source: San Diego Border Field Office  
Telephone: 760-339-2777  
Last EDR Contact: 08/07/2015  
Next Scheduled EDR Contact: 11/09/2015  
Data Release Frequency: Varies

## INYO COUNTY:

# GOVERNMENT RECORDS SEARCHED / DATA CURRENCY TRACKING

## CUPA Facility List

Cupa facility list.

Date of Government Version: 09/10/2013  
Date Data Arrived at EDR: 09/11/2013  
Date Made Active in Reports: 10/14/2013  
Number of Days to Update: 33

Source: Inyo County Environmental Health Services  
Telephone: 760-878-0238  
Last EDR Contact: 05/21/2015  
Next Scheduled EDR Contact: 09/07/2015  
Data Release Frequency: Varies

## KERN COUNTY:

### Underground Storage Tank Sites & Tank Listing Kern County Sites and Tanks Listing.

Date of Government Version: 05/19/2015  
Date Data Arrived at EDR: 06/18/2015  
Date Made Active in Reports: 07/22/2015  
Number of Days to Update: 34

Source: Kern County Environment Health Services Department  
Telephone: 661-862-8700  
Last EDR Contact: 08/07/2015  
Next Scheduled EDR Contact: 11/23/2015  
Data Release Frequency: Quarterly

## KINGS COUNTY:

### CUPA Facility List

A listing of sites included in the county's Certified Unified Program Agency database. California's Secretary for Environmental Protection established the unified hazardous materials and hazardous waste regulatory program as required by chapter 6.11 of the California Health and Safety Code. The Unified Program consolidates the administration, permits, inspections, and enforcement activities.

Date of Government Version: 08/25/2015  
Date Data Arrived at EDR: 08/27/2015  
Date Made Active in Reports: 09/30/2015  
Number of Days to Update: 34

Source: Kings County Department of Public Health  
Telephone: 559-584-1411  
Last EDR Contact: 08/24/2015  
Next Scheduled EDR Contact: 12/07/2015  
Data Release Frequency: Varies

## LAKE COUNTY:

### CUPA Facility List

Cupa facility list

Date of Government Version: 08/11/2015  
Date Data Arrived at EDR: 08/14/2015  
Date Made Active in Reports: 09/03/2015  
Number of Days to Update: 20

Source: Lake County Environmental Health  
Telephone: 707-263-1164  
Last EDR Contact: 07/20/2015  
Next Scheduled EDR Contact: 11/02/2015  
Data Release Frequency: Varies

## LOS ANGELES COUNTY:

### San Gabriel Valley Areas of Concern

San Gabriel Valley areas where VOC contamination is at or above the MCL as designated by region 9 EPA office.

Date of Government Version: 03/30/2009  
Date Data Arrived at EDR: 03/31/2009  
Date Made Active in Reports: 10/23/2009  
Number of Days to Update: 206

Source: EPA Region 9  
Telephone: 415-972-3178  
Last EDR Contact: 06/17/2015  
Next Scheduled EDR Contact: 10/05/2015  
Data Release Frequency: No Update Planned

# GOVERNMENT RECORDS SEARCHED / DATA CURRENCY TRACKING

## HMS: Street Number List

Industrial Waste and Underground Storage Tank Sites.

Date of Government Version: 11/24/2014	Source: Department of Public Works
Date Data Arrived at EDR: 01/30/2015	Telephone: 626-458-3517
Date Made Active in Reports: 03/04/2015	Last EDR Contact: 07/10/2015
Number of Days to Update: 33	Next Scheduled EDR Contact: 10/28/2015
	Data Release Frequency: Semi-Annually

## List of Solid Waste Facilities

Solid Waste Facilities in Los Angeles County.

Date of Government Version: 07/20/2015	Source: La County Department of Public Works
Date Data Arrived at EDR: 07/21/2015	Telephone: 818-458-5185
Date Made Active in Reports: 08/03/2015	Last EDR Contact: 07/21/2015
Number of Days to Update: 13	Next Scheduled EDR Contact: 11/02/2015
	Data Release Frequency: Varies

## City of Los Angeles Landfills

Landfills owned and maintained by the City of Los Angeles.

Date of Government Version: 01/01/2015	Source: Engineering & Construction Division
Date Data Arrived at EDR: 07/27/2015	Telephone: 213-473-7869
Date Made Active in Reports: 08/10/2015	Last EDR Contact: 07/20/2015
Number of Days to Update: 14	Next Scheduled EDR Contact: 11/02/2015
	Data Release Frequency: Varies

## Site Mitigation List

Industrial sites that have had some sort of spill or complaint.

Date of Government Version: 01/15/2015	Source: Community Health Services
Date Data Arrived at EDR: 01/29/2015	Telephone: 323-890-7806
Date Made Active in Reports: 03/10/2015	Last EDR Contact: 07/15/2015
Number of Days to Update: 40	Next Scheduled EDR Contact: 11/02/2015
	Data Release Frequency: Annually

## City of El Segundo Underground Storage Tank

Underground storage tank sites located in El Segundo city.

Date of Government Version: 03/30/2015	Source: City of El Segundo Fire Department
Date Data Arrived at EDR: 04/02/2015	Telephone: 310-524-2236
Date Made Active in Reports: 04/13/2015	Last EDR Contact: 07/17/2015
Number of Days to Update: 11	Next Scheduled EDR Contact: 11/02/2015
	Data Release Frequency: Semi-Annually

## City of Long Beach Underground Storage Tank

Underground storage tank sites located in the city of Long Beach.

Date of Government Version: 03/03/2015	Source: City of Long Beach Fire Department
Date Data Arrived at EDR: 05/26/2015	Telephone: 562-570-2563
Date Made Active in Reports: 06/11/2015	Last EDR Contact: 07/27/2015
Number of Days to Update: 16	Next Scheduled EDR Contact: 11/09/2015
	Data Release Frequency: Annually

## City of Torrance Underground Storage Tank

Underground storage tank sites located in the city of Torrance.

Date of Government Version: 06/03/2015	Source: City of Torrance Fire Department
Date Data Arrived at EDR: 06/04/2015	Telephone: 310-618-2973
Date Made Active in Reports: 07/06/2015	Last EDR Contact: 06/04/2015
Number of Days to Update: 32	Next Scheduled EDR Contact: 10/28/2015
	Data Release Frequency: Semi-Annually

MADERA COUNTY:

# GOVERNMENT RECORDS SEARCHED / DATA CURRENCY TRACKING

## CUPA Facility List

A listing of sites included in the county's Certified Unified Program Agency database. California's Secretary for Environmental Protection established the unified hazardous materials and hazardous waste regulatory program as required by chapter 6.11 of the California Health and Safety Code. The Unified Program consolidates the administration, permits, inspections, and enforcement activities.

Date of Government Version: 09/15/2015  
Date Data Arrived at EDR: 09/17/2015  
Date Made Active in Reports: 10/14/2015  
Number of Days to Update: 27

Source: Madera County Environmental Health  
Telephone: 559-675-7823  
Last EDR Contact: 08/24/2015  
Next Scheduled EDR Contact: 12/07/2015  
Data Release Frequency: Varies

## MARIN COUNTY:

### Underground Storage Tank Sites

Currently permitted USTs in Marin County.

Date of Government Version: 10/05/2015  
Date Data Arrived at EDR: 10/08/2015  
Date Made Active in Reports: 10/15/2015  
Number of Days to Update: 7

Source: Public Works Department Waste Management  
Telephone: 415-499-6647  
Last EDR Contact: 10/05/2015  
Next Scheduled EDR Contact: 01/18/2016  
Data Release Frequency: Semi-Annually

## MERCED COUNTY:

### CUPA Facility List

CUPA facility list.

Date of Government Version: 09/21/2015  
Date Data Arrived at EDR: 09/22/2015  
Date Made Active in Reports: 11/03/2015  
Number of Days to Update: 42

Source: Merced County Environmental Health  
Telephone: 209-381-1094  
Last EDR Contact: 09/21/2015  
Next Scheduled EDR Contact: 12/07/2015  
Data Release Frequency: Varies

## MONO COUNTY:

### CUPA Facility List

CUPA Facility List

Date of Government Version: 09/02/2015  
Date Data Arrived at EDR: 09/04/2015  
Date Made Active in Reports: 10/13/2015  
Number of Days to Update: 39

Source: Mono County Health Department  
Telephone: 760-932-5580  
Last EDR Contact: 08/31/2015  
Next Scheduled EDR Contact: 12/14/2015  
Data Release Frequency: Varies

## MONTEREY COUNTY:

### CUPA Facility Listing

CUPA Program listing from the Environmental Health Division.

Date of Government Version: 06/30/2015  
Date Data Arrived at EDR: 07/07/2015  
Date Made Active in Reports: 07/16/2015  
Number of Days to Update: 9

Source: Monterey County Health Department  
Telephone: 831-796-1297  
Last EDR Contact: 05/26/2015  
Next Scheduled EDR Contact: 09/07/2015  
Data Release Frequency: Varies

## NAPA COUNTY:

# GOVERNMENT RECORDS SEARCHED / DATA CURRENCY TRACKING

## Sites With Reported Contamination

A listing of leaking underground storage tank sites located in Napa county.

Date of Government Version: 12/05/2011  
Date Data Arrived at EDR: 12/06/2011  
Date Made Active in Reports: 02/07/2012  
Number of Days to Update: 63

Source: Napa County Department of Environmental Management  
Telephone: 707-253-4269  
Last EDR Contact: 06/01/2015  
Next Scheduled EDR Contact: 09/14/2015  
Data Release Frequency: No Update Planned

## Closed and Operating Underground Storage Tank Sites

Underground storage tank sites located in Napa county.

Date of Government Version: 01/15/2008  
Date Data Arrived at EDR: 01/16/2008  
Date Made Active in Reports: 02/08/2008  
Number of Days to Update: 23

Source: Napa County Department of Environmental Management  
Telephone: 707-253-4269  
Last EDR Contact: 06/01/2015  
Next Scheduled EDR Contact: 09/14/2015  
Data Release Frequency: No Update Planned

## NEVADA COUNTY:

### CUPA Facility List

CUPA facility list.

Date of Government Version: 06/03/2015  
Date Data Arrived at EDR: 06/04/2015  
Date Made Active in Reports: 07/22/2015  
Number of Days to Update: 48

Source: Community Development Agency  
Telephone: 530-265-1467  
Last EDR Contact: 07/31/2015  
Next Scheduled EDR Contact: 11/16/2015  
Data Release Frequency: Varies

## ORANGE COUNTY:

### List of Industrial Site Cleanups

Petroleum and non-petroleum spills.

Date of Government Version: 08/01/2015  
Date Data Arrived at EDR: 08/10/2015  
Date Made Active in Reports: 09/03/2015  
Number of Days to Update: 24

Source: Health Care Agency  
Telephone: 714-834-3446  
Last EDR Contact: 08/06/2015  
Next Scheduled EDR Contact: 11/23/2015  
Data Release Frequency: Annually

### List of Underground Storage Tank Cleanups

Orange County Underground Storage Tank Cleanups (LUST).

Date of Government Version: 08/03/2015  
Date Data Arrived at EDR: 08/10/2015  
Date Made Active in Reports: 09/11/2015  
Number of Days to Update: 32

Source: Health Care Agency  
Telephone: 714-834-3446  
Last EDR Contact: 05/06/2015  
Next Scheduled EDR Contact: 08/24/2015  
Data Release Frequency: Quarterly

### List of Underground Storage Tank Facilities

Orange County Underground Storage Tank Facilities (UST).

Date of Government Version: 08/01/2015  
Date Data Arrived at EDR: 08/11/2015  
Date Made Active in Reports: 09/03/2015  
Number of Days to Update: 23

Source: Health Care Agency  
Telephone: 714-834-3446  
Last EDR Contact: 08/11/2015  
Next Scheduled EDR Contact: 11/23/2015  
Data Release Frequency: Quarterly

## PLACER COUNTY:

# GOVERNMENT RECORDS SEARCHED / DATA CURRENCY TRACKING

## Master List of Facilities

List includes aboveground tanks, underground tanks and cleanup sites.

Date of Government Version: 09/08/2015  
Date Data Arrived at EDR: 09/08/2015  
Date Made Active in Reports: 10/14/2015  
Number of Days to Update: 36

Source: Placer County Health and Human Services  
Telephone: 530-745-2363  
Last EDR Contact: 09/08/2015  
Next Scheduled EDR Contact: 12/21/2015  
Data Release Frequency: Semi-Annually

## RIVERSIDE COUNTY:

### Listing of Underground Tank Cleanup Sites

Riverside County Underground Storage Tank Cleanup Sites (LUST).

Date of Government Version: 07/15/2015  
Date Data Arrived at EDR: 07/17/2015  
Date Made Active in Reports: 08/03/2015  
Number of Days to Update: 17

Source: Department of Environmental Health  
Telephone: 951-358-5055  
Last EDR Contact: 06/22/2015  
Next Scheduled EDR Contact: 10/05/2015  
Data Release Frequency: Quarterly

### Underground Storage Tank Tank List

Underground storage tank sites located in Riverside county.

Date of Government Version: 07/15/2015  
Date Data Arrived at EDR: 07/17/2015  
Date Made Active in Reports: 08/03/2015  
Number of Days to Update: 17

Source: Department of Environmental Health  
Telephone: 951-358-5055  
Last EDR Contact: 06/22/2015  
Next Scheduled EDR Contact: 10/05/2015  
Data Release Frequency: Quarterly

## SACRAMENTO COUNTY:

### Toxic Site Clean-Up List

List of sites where unauthorized releases of potentially hazardous materials have occurred.

Date of Government Version: 05/07/2015  
Date Data Arrived at EDR: 07/24/2015  
Date Made Active in Reports: 08/03/2015  
Number of Days to Update: 10

Source: Sacramento County Environmental Management  
Telephone: 916-875-8406  
Last EDR Contact: 07/22/2015  
Next Scheduled EDR Contact: 10/19/2015  
Data Release Frequency: Quarterly

### Master Hazardous Materials Facility List

Any business that has hazardous materials on site - hazardous material storage sites, underground storage tanks, waste generators.

Date of Government Version: 08/03/2015  
Date Data Arrived at EDR: 10/06/2015  
Date Made Active in Reports: 11/06/2015  
Number of Days to Update: 31

Source: Sacramento County Environmental Management  
Telephone: 916-875-8406  
Last EDR Contact: 10/06/2015  
Next Scheduled EDR Contact: 01/18/2016  
Data Release Frequency: Quarterly

## SAN BERNARDINO COUNTY:

### Hazardous Material Permits

This listing includes underground storage tanks, medical waste handlers/generators, hazardous materials handlers, hazardous waste generators, and waste oil generators/handlers.

# GOVERNMENT RECORDS SEARCHED / DATA CURRENCY TRACKING

Date of Government Version: 06/30/2015  
Date Data Arrived at EDR: 07/07/2015  
Date Made Active in Reports: 07/14/2015  
Number of Days to Update: 7

Source: San Bernardino County Fire Department Hazardous Materials Division  
Telephone: 909-387-3041  
Last EDR Contact: 08/10/2015  
Next Scheduled EDR Contact: 11/23/2015  
Data Release Frequency: Quarterly

## SAN DIEGO COUNTY:

### Hazardous Materials Management Division Database

The database includes: HE58 - This report contains the business name, site address, business phone number, establishment 'H' permit number, type of permit, and the business status. HE17 - In addition to providing the same information provided in the HE58 listing, HE17 provides inspection dates, violations received by the establishment, hazardous waste generated, the quantity, method of storage, treatment/disposal of waste and the hauler, and information on underground storage tanks. Unauthorized Release List - Includes a summary of environmental contamination cases in San Diego County (underground tank cases, non-tank cases, groundwater contamination, and soil contamination are included.)

Date of Government Version: 09/23/2013  
Date Data Arrived at EDR: 09/24/2013  
Date Made Active in Reports: 10/17/2013  
Number of Days to Update: 23

Source: Hazardous Materials Management Division  
Telephone: 619-338-2268  
Last EDR Contact: 06/05/2015  
Next Scheduled EDR Contact: 09/21/2015  
Data Release Frequency: Quarterly

### Solid Waste Facilities

San Diego County Solid Waste Facilities.

Date of Government Version: 10/31/2014  
Date Data Arrived at EDR: 11/21/2014  
Date Made Active in Reports: 12/29/2014  
Number of Days to Update: 38

Source: Department of Health Services  
Telephone: 619-338-2209  
Last EDR Contact: 07/22/2015  
Next Scheduled EDR Contact: 11/09/2015  
Data Release Frequency: Varies

### Environmental Case Listing

The listing contains all underground tank release cases and projects pertaining to properties contaminated with hazardous substances that are actively under review by the Site Assessment and Mitigation Program.

Date of Government Version: 03/23/2010  
Date Data Arrived at EDR: 06/15/2010  
Date Made Active in Reports: 07/09/2010  
Number of Days to Update: 24

Source: San Diego County Department of Environmental Health  
Telephone: 619-338-2371  
Last EDR Contact: 06/03/2015  
Next Scheduled EDR Contact: 09/21/2015  
Data Release Frequency: No Update Planned

## SAN FRANCISCO COUNTY:

### Local Oversight Facilities

A listing of leaking underground storage tank sites located in San Francisco county.

Date of Government Version: 09/19/2008  
Date Data Arrived at EDR: 09/19/2008  
Date Made Active in Reports: 09/29/2008  
Number of Days to Update: 10

Source: Department Of Public Health San Francisco County  
Telephone: 415-252-3920  
Last EDR Contact: 08/06/2015  
Next Scheduled EDR Contact: 11/23/2015  
Data Release Frequency: Quarterly

### Underground Storage Tank Information

Underground storage tank sites located in San Francisco county.

Date of Government Version: 11/29/2010  
Date Data Arrived at EDR: 03/10/2011  
Date Made Active in Reports: 03/15/2011  
Number of Days to Update: 5

Source: Department of Public Health  
Telephone: 415-252-3920  
Last EDR Contact: 08/06/2015  
Next Scheduled EDR Contact: 11/23/2015  
Data Release Frequency: Quarterly

## SAN JOAQUIN COUNTY:

# GOVERNMENT RECORDS SEARCHED / DATA CURRENCY TRACKING

## San Joaquin Co. UST

A listing of underground storage tank locations in San Joaquin county.

Date of Government Version: 09/23/2015  
Date Data Arrived at EDR: 09/25/2015  
Date Made Active in Reports: 10/15/2015  
Number of Days to Update: 20

Source: Environmental Health Department  
Telephone: N/A  
Last EDR Contact: 09/21/2015  
Next Scheduled EDR Contact: 01/04/2016  
Data Release Frequency: Semi-Annually

## SAN LUIS OBISPO COUNTY:

### CUPA Facility List

Cupa Facility List.

Date of Government Version: 08/25/2015  
Date Data Arrived at EDR: 08/27/2015  
Date Made Active in Reports: 09/30/2015  
Number of Days to Update: 34

Source: San Luis Obispo County Public Health Department  
Telephone: 805-781-5596  
Last EDR Contact: 08/24/2015  
Next Scheduled EDR Contact: 12/07/2015  
Data Release Frequency: Varies

## SAN MATEO COUNTY:

### Business Inventory

List includes Hazardous Materials Business Plan, hazardous waste generators, and underground storage tanks.

Date of Government Version: 07/20/2015  
Date Data Arrived at EDR: 07/22/2015  
Date Made Active in Reports: 08/03/2015  
Number of Days to Update: 12

Source: San Mateo County Environmental Health Services Division  
Telephone: 650-363-1921  
Last EDR Contact: 06/15/2015  
Next Scheduled EDR Contact: 09/28/2015  
Data Release Frequency: Annually

### Fuel Leak List

A listing of leaking underground storage tank sites located in San Mateo county.

Date of Government Version: 09/16/2015  
Date Data Arrived at EDR: 09/17/2015  
Date Made Active in Reports: 11/05/2015  
Number of Days to Update: 49

Source: San Mateo County Environmental Health Services Division  
Telephone: 650-363-1921  
Last EDR Contact: 09/14/2015  
Next Scheduled EDR Contact: 12/28/2015  
Data Release Frequency: Semi-Annually

## SANTA BARBARA COUNTY:

### CUPA Facility Listing

CUPA Program Listing from the Environmental Health Services division.

Date of Government Version: 09/08/2011  
Date Data Arrived at EDR: 09/09/2011  
Date Made Active in Reports: 10/07/2011  
Number of Days to Update: 28

Source: Santa Barbara County Public Health Department  
Telephone: 805-686-8167  
Last EDR Contact: 05/22/2015  
Next Scheduled EDR Contact: 09/07/2015  
Data Release Frequency: Varies

## SANTA CLARA COUNTY:

### Cupa Facility List

Cupa facility list



# GOVERNMENT RECORDS SEARCHED / DATA CURRENCY TRACKING

Date of Government Version: 08/24/2015  
Date Data Arrived at EDR: 08/28/2015  
Date Made Active in Reports: 11/03/2015  
Number of Days to Update: 67

Source: Department of Environmental Health  
Telephone: 408-918-1973  
Last EDR Contact: 08/24/2015  
Next Scheduled EDR Contact: 12/07/2015  
Data Release Frequency: Varies

## HIST LUST - Fuel Leak Site Activity Report

A listing of open and closed leaking underground storage tanks. This listing is no longer updated by the county. Leaking underground storage tanks are now handled by the Department of Environmental Health.

Date of Government Version: 03/29/2005  
Date Data Arrived at EDR: 03/30/2005  
Date Made Active in Reports: 04/21/2005  
Number of Days to Update: 22

Source: Santa Clara Valley Water District  
Telephone: 408-265-2600  
Last EDR Contact: 03/23/2009  
Next Scheduled EDR Contact: 06/22/2009  
Data Release Frequency: No Update Planned

## LOP Listing

A listing of leaking underground storage tanks located in Santa Clara county.

Date of Government Version: 03/03/2014  
Date Data Arrived at EDR: 03/05/2014  
Date Made Active in Reports: 03/18/2014  
Number of Days to Update: 13

Source: Department of Environmental Health  
Telephone: 408-918-3417  
Last EDR Contact: 06/01/2015  
Next Scheduled EDR Contact: 09/14/2015  
Data Release Frequency: Annually

## Hazardous Material Facilities

Hazardous material facilities, including underground storage tank sites.

Date of Government Version: 08/10/2015  
Date Data Arrived at EDR: 08/14/2015  
Date Made Active in Reports: 09/03/2015  
Number of Days to Update: 20

Source: City of San Jose Fire Department  
Telephone: 408-535-7694  
Last EDR Contact: 08/07/2015  
Next Scheduled EDR Contact: 11/23/2015  
Data Release Frequency: Annually

## SANTA CRUZ COUNTY:

### CUPA Facility List

CUPA facility listing.

Date of Government Version: 08/25/2015  
Date Data Arrived at EDR: 08/26/2015  
Date Made Active in Reports: 10/01/2015  
Number of Days to Update: 36

Source: Santa Cruz County Environmental Health  
Telephone: 831-464-2761  
Last EDR Contact: 08/24/2015  
Next Scheduled EDR Contact: 12/07/2015  
Data Release Frequency: Varies

## SHASTA COUNTY:

### CUPA Facility List

Cupa Facility List.

Date of Government Version: 09/15/2015  
Date Data Arrived at EDR: 09/17/2015  
Date Made Active in Reports: 11/05/2015  
Number of Days to Update: 49

Source: Shasta County Department of Resource Management  
Telephone: 530-225-5789  
Last EDR Contact: 08/24/2015  
Next Scheduled EDR Contact: 12/07/2015  
Data Release Frequency: Varies

## SOLANO COUNTY:

# GOVERNMENT RECORDS SEARCHED / DATA CURRENCY TRACKING

## Leaking Underground Storage Tanks

A listing of leaking underground storage tank sites located in Solano county.

Date of Government Version: 09/02/2015  
Date Data Arrived at EDR: 09/17/2015  
Date Made Active in Reports: 11/05/2015  
Number of Days to Update: 49

Source: Solano County Department of Environmental Management  
Telephone: 707-784-6770  
Last EDR Contact: 09/10/2015  
Next Scheduled EDR Contact: 12/28/2015  
Data Release Frequency: Quarterly

## Underground Storage Tanks

Underground storage tank sites located in Solano county.

Date of Government Version: 09/02/2015  
Date Data Arrived at EDR: 09/18/2015  
Date Made Active in Reports: 10/15/2015  
Number of Days to Update: 27

Source: Solano County Department of Environmental Management  
Telephone: 707-784-6770  
Last EDR Contact: 09/10/2015  
Next Scheduled EDR Contact: 12/28/2015  
Data Release Frequency: Quarterly

## SONOMA COUNTY:

### Cupa Facility List

Cupa Facility list

Date of Government Version: 09/28/2015  
Date Data Arrived at EDR: 09/30/2015  
Date Made Active in Reports: 11/05/2015  
Number of Days to Update: 36

Source: County of Sonoma Fire & Emergency Services Department  
Telephone: 707-565-1174  
Last EDR Contact: 09/28/2015  
Next Scheduled EDR Contact: 01/11/2016  
Data Release Frequency: Varies

## Leaking Underground Storage Tank Sites

A listing of leaking underground storage tank sites located in Sonoma county.

Date of Government Version: 10/01/2015  
Date Data Arrived at EDR: 10/02/2015  
Date Made Active in Reports: 11/05/2015  
Number of Days to Update: 34

Source: Department of Health Services  
Telephone: 707-565-6565  
Last EDR Contact: 09/28/2015  
Next Scheduled EDR Contact: 01/11/2016  
Data Release Frequency: Quarterly

## SUTTER COUNTY:

### Underground Storage Tanks

Underground storage tank sites located in Sutter county.

Date of Government Version: 06/05/2015  
Date Data Arrived at EDR: 06/09/2015  
Date Made Active in Reports: 07/06/2015  
Number of Days to Update: 27

Source: Sutter County Department of Agriculture  
Telephone: 530-822-7500  
Last EDR Contact: 06/05/2015  
Next Scheduled EDR Contact: 09/21/2015  
Data Release Frequency: Semi-Annually

## TUOLUMNE COUNTY:

### CUPA Facility List

Cupa facility list

Date of Government Version: 07/13/2015  
Date Data Arrived at EDR: 07/28/2015  
Date Made Active in Reports: 08/03/2015  
Number of Days to Update: 6

Source: Division of Environmental Health  
Telephone: 209-533-5633  
Last EDR Contact: 07/24/2015  
Next Scheduled EDR Contact: 11/09/2015  
Data Release Frequency: Varies

## VENTURA COUNTY:

# GOVERNMENT RECORDS SEARCHED / DATA CURRENCY TRACKING

## Business Plan, Hazardous Waste Producers, and Operating Underground Tanks

The BWT list indicates by site address whether the Environmental Health Division has Business Plan (B), Waste Producer (W), and/or Underground Tank (T) information.

Date of Government Version: 07/27/2015	Source: Ventura County Environmental Health Division
Date Data Arrived at EDR: 08/17/2015	Telephone: 805-654-2813
Date Made Active in Reports: 09/03/2015	Last EDR Contact: 08/12/2015
Number of Days to Update: 17	Next Scheduled EDR Contact: 11/30/2015
	Data Release Frequency: Quarterly

## Inventory of Illegal Abandoned and Inactive Sites

Ventura County Inventory of Closed, Illegal Abandoned, and Inactive Sites.

Date of Government Version: 12/01/2011	Source: Environmental Health Division
Date Data Arrived at EDR: 12/01/2011	Telephone: 805-654-2813
Date Made Active in Reports: 01/19/2012	Last EDR Contact: 06/26/2015
Number of Days to Update: 49	Next Scheduled EDR Contact: 10/19/2015
	Data Release Frequency: Annually

## Listing of Underground Tank Cleanup Sites

Ventura County Underground Storage Tank Cleanup Sites (LUST).

Date of Government Version: 05/29/2008	Source: Environmental Health Division
Date Data Arrived at EDR: 06/24/2008	Telephone: 805-654-2813
Date Made Active in Reports: 07/31/2008	Last EDR Contact: 08/12/2015
Number of Days to Update: 37	Next Scheduled EDR Contact: 11/30/2015
	Data Release Frequency: Quarterly

## Medical Waste Program List

To protect public health and safety and the environment from potential exposure to disease causing agents, the Environmental Health Division Medical Waste Program regulates the generation, handling, storage, treatment and disposal of medical waste throughout the County.

Date of Government Version: 07/27/2015	Source: Ventura County Resource Management Agency
Date Data Arrived at EDR: 07/29/2015	Telephone: 805-654-2813
Date Made Active in Reports: 09/03/2015	Last EDR Contact: 07/27/2015
Number of Days to Update: 36	Next Scheduled EDR Contact: 11/09/2015
	Data Release Frequency: Quarterly

## Underground Tank Closed Sites List

Ventura County Operating Underground Storage Tank Sites (UST)/Underground Tank Closed Sites List.

Date of Government Version: 08/26/2015	Source: Environmental Health Division
Date Data Arrived at EDR: 09/15/2015	Telephone: 805-654-2813
Date Made Active in Reports: 10/15/2015	Last EDR Contact: 09/15/2015
Number of Days to Update: 30	Next Scheduled EDR Contact: 12/28/2015
	Data Release Frequency: Quarterly

## YOLO COUNTY:

### Underground Storage Tank Comprehensive Facility Report

Underground storage tank sites located in Yolo county.

Date of Government Version: 07/08/2015	Source: Yolo County Department of Health
Date Data Arrived at EDR: 07/13/2015	Telephone: 530-666-8646
Date Made Active in Reports: 07/22/2015	Last EDR Contact: 07/06/2015
Number of Days to Update: 9	Next Scheduled EDR Contact: 10/05/2015
	Data Release Frequency: Annually

## YUBA COUNTY:

# GOVERNMENT RECORDS SEARCHED / DATA CURRENCY TRACKING

## CUPA Facility List

CUPA facility listing for Yuba County.

Date of Government Version: 08/04/2015  
Date Data Arrived at EDR: 08/07/2015  
Date Made Active in Reports: 09/03/2015  
Number of Days to Update: 27

Source: Yuba County Environmental Health Department  
Telephone: 530-749-7523  
Last EDR Contact: 07/31/2015  
Next Scheduled EDR Contact: 11/16/2015  
Data Release Frequency: Varies

## OTHER DATABASE(S)

Depending on the geographic area covered by this report, the data provided in these specialty databases may or may not be complete. For example, the existence of wetlands information data in a specific report does not mean that all wetlands in the area covered by the report are included. Moreover, the absence of any reported wetlands information does not necessarily mean that wetlands do not exist in the area covered by the report.

### CT MANIFEST: Hazardous Waste Manifest Data

Facility and manifest data. Manifest is a document that lists and tracks hazardous waste from the generator through transporters to a tsd facility.

Date of Government Version: 07/30/2013  
Date Data Arrived at EDR: 08/19/2013  
Date Made Active in Reports: 10/03/2013  
Number of Days to Update: 45

Source: Department of Energy & Environmental Protection  
Telephone: 860-424-3375  
Last EDR Contact: 05/18/2015  
Next Scheduled EDR Contact: 08/31/2015  
Data Release Frequency: No Update Planned

### NJ MANIFEST: Manifest Information

Hazardous waste manifest information.

Date of Government Version: 12/31/2013  
Date Data Arrived at EDR: 07/17/2015  
Date Made Active in Reports: 08/12/2015  
Number of Days to Update: 26

Source: Department of Environmental Protection  
Telephone: N/A  
Last EDR Contact: 07/13/2015  
Next Scheduled EDR Contact: 10/28/2015  
Data Release Frequency: Annually

### NY MANIFEST: Facility and Manifest Data

Manifest is a document that lists and tracks hazardous waste from the generator through transporters to a TSD facility.

Date of Government Version: 08/01/2015  
Date Data Arrived at EDR: 08/06/2015  
Date Made Active in Reports: 08/24/2015  
Number of Days to Update: 18

Source: Department of Environmental Conservation  
Telephone: 518-402-8651  
Last EDR Contact: 08/06/2015  
Next Scheduled EDR Contact: 11/16/2015  
Data Release Frequency: Annually

### PA MANIFEST: Manifest Information

Hazardous waste manifest information.

Date of Government Version: 12/31/2014  
Date Data Arrived at EDR: 07/24/2015  
Date Made Active in Reports: 08/18/2015  
Number of Days to Update: 25

Source: Department of Environmental Protection  
Telephone: 717-783-8990  
Last EDR Contact: 07/20/2015  
Next Scheduled EDR Contact: 11/02/2015  
Data Release Frequency: Annually

### RI MANIFEST: Manifest information

Hazardous waste manifest information

Date of Government Version: 12/31/2013  
Date Data Arrived at EDR: 06/19/2015  
Date Made Active in Reports: 07/15/2015  
Number of Days to Update: 26

Source: Department of Environmental Management  
Telephone: 401-222-2797  
Last EDR Contact: 05/26/2015  
Next Scheduled EDR Contact: 09/07/2015  
Data Release Frequency: Annually

# GOVERNMENT RECORDS SEARCHED / DATA CURRENCY TRACKING

## WI MANIFEST: Manifest Information

Hazardous waste manifest information.

Date of Government Version: 12/31/2014  
Date Data Arrived at EDR: 03/19/2015  
Date Made Active in Reports: 04/07/2015  
Number of Days to Update: 19

Source: Department of Natural Resources  
Telephone: N/A  
Last EDR Contact: 06/11/2015  
Next Scheduled EDR Contact: 09/28/2015  
Data Release Frequency: Annually

## Oil/Gas Pipelines

Source: PennWell Corporation

Petroleum Bundle (Crude Oil, Refined Products, Petrochemicals, Gas Liquids (LPG/NGL), and Specialty Gases (Miscellaneous)) N = Natural Gas Bundle (Natural Gas, Gas Liquids (LPG/NGL), and Specialty Gases (Miscellaneous)). This map includes information copyrighted by PennWell Corporation. This information is provided on a best effort basis and PennWell Corporation does not guarantee its accuracy nor warrant its fitness for any particular purpose. Such information has been reprinted with the permission of PennWell.

## Electric Power Transmission Line Data

Source: PennWell Corporation

This map includes information copyrighted by PennWell Corporation. This information is provided on a best effort basis and PennWell Corporation does not guarantee its accuracy nor warrant its fitness for any particular purpose. Such information has been reprinted with the permission of PennWell.

**Sensitive Receptors:** There are individuals deemed sensitive receptors due to their fragile immune systems and special sensitivity to environmental discharges. These sensitive receptors typically include the elderly, the sick, and children. While the location of all sensitive receptors cannot be determined, EDR indicates those buildings and facilities - schools, daycares, hospitals, medical centers, and nursing homes - where individuals who are sensitive receptors are likely to be located.

## AHA Hospitals:

Source: American Hospital Association, Inc.  
Telephone: 312-280-5991

The database includes a listing of hospitals based on the American Hospital Association's annual survey of hospitals.

## Medical Centers: Provider of Services Listing

Source: Centers for Medicare & Medicaid Services  
Telephone: 410-786-3000

A listing of hospitals with Medicare provider number, produced by Centers of Medicare & Medicaid Services, a federal agency within the U.S. Department of Health and Human Services.

## Nursing Homes

Source: National Institutes of Health  
Telephone: 301-594-6248

Information on Medicare and Medicaid certified nursing homes in the United States.

## Public Schools

Source: National Center for Education Statistics  
Telephone: 202-502-7300

The National Center for Education Statistics' primary database on elementary and secondary public education in the United States. It is a comprehensive, annual, national statistical database of all public elementary and secondary schools and school districts, which contains data that are comparable across all states.

## Private Schools

Source: National Center for Education Statistics  
Telephone: 202-502-7300

The National Center for Education Statistics' primary database on private school locations in the United States.

## Daycare Centers: Licensed Facilities

Source: Department of Social Services  
Telephone: 916-657-4041

**Flood Zone Data:** This data, available in select counties across the country, was obtained by EDR in 2003 & 2011 from the Federal Emergency Management Agency (FEMA). Data depicts 100-year and 500-year flood zones as defined by FEMA.

**NWI:** National Wetlands Inventory. This data, available in select counties across the country, was obtained by EDR in 2002, 2005 and 2010 from the U.S. Fish and Wildlife Service.

## State Wetlands Data: Wetland Inventory

Source: Department of Fish & Game  
Telephone: 916-445-0411

# GOVERNMENT RECORDS SEARCHED / DATA CURRENCY TRACKING

Current USGS 7.5 Minute Topographic Map  
Source: U.S. Geological Survey

## STREET AND ADDRESS INFORMATION

© 2010 Tele Atlas North America, Inc. All rights reserved. This material is proprietary and the subject of copyright protection and other intellectual property rights owned by or licensed to Tele Atlas North America, Inc. The use of this material is subject to the terms of a license agreement. You will be held liable for any unauthorized copying or disclosure of this material.

## **GEOCHECK<sup>®</sup> - PHYSICAL SETTING SOURCE ADDENDUM**

### **TARGET PROPERTY ADDRESS**

ROCKLIN MANOR APARTMENTS  
ROCKLIN ROAD/SIERRA COLLEGE BOULEVARD  
ROCKLIN, CA 95677

### **TARGET PROPERTY COORDINATES**

Latitude (North):	38.7876 - 38° 47' 15.36"
Longitude (West):	121.2048 - 121° 12' 17.28"
Universal Tranverse Mercator:	Zone 10
UTM X (Meters):	655922.8
UTM Y (Meters):	4294529.5
Elevation:	346 ft. above sea level

### **USGS TOPOGRAPHIC MAP**

Target Property Map:	5629068 ROCKLIN, CA
Version Date:	2012

EDR's GeoCheck Physical Setting Source Addendum is provided to assist the environmental professional in forming an opinion about the impact of potential contaminant migration.

Assessment of the impact of contaminant migration generally has two principal investigative components:

1. Groundwater flow direction, and
2. Groundwater flow velocity.

Groundwater flow direction may be impacted by surface topography, hydrology, hydrogeology, characteristics of the soil, and nearby wells. Groundwater flow velocity is generally impacted by the nature of the geologic strata.

# GEOCHECK® - PHYSICAL SETTING SOURCE SUMMARY

## GROUNDWATER FLOW DIRECTION INFORMATION

Groundwater flow direction for a particular site is best determined by a qualified environmental professional using site-specific well data. If such data is not reasonably ascertainable, it may be necessary to rely on other sources of information, such as surface topographic information, hydrologic information, hydrogeologic data collected on nearby properties, and regional groundwater flow information (from deep aquifers).

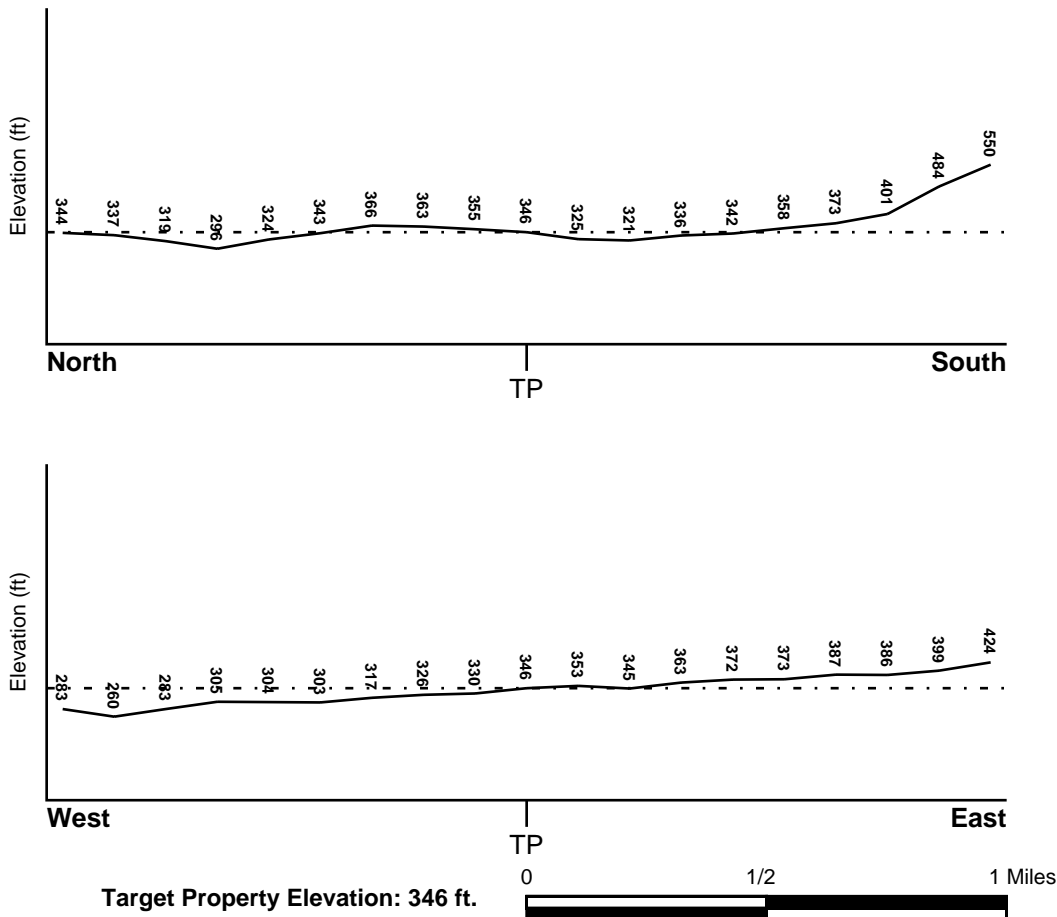
## TOPOGRAPHIC INFORMATION

Surface topography may be indicative of the direction of surficial groundwater flow. This information can be used to assist the environmental professional in forming an opinion about the impact of nearby contaminated properties or, should contamination exist on the target property, what downgradient sites might be impacted.

## TARGET PROPERTY TOPOGRAPHY

General Topographic Gradient: General SW

## SURROUNDING TOPOGRAPHY: ELEVATION PROFILES



Source: Topography has been determined from the USGS 7.5' Digital Elevation Model and should be evaluated on a relative (not an absolute) basis. Relative elevation information between sites of close proximity should be field verified.



# GEOCHECK® - PHYSICAL SETTING SOURCE SUMMARY

## HYDROLOGIC INFORMATION

Surface water can act as a hydrologic barrier to groundwater flow. Such hydrologic information can be used to assist the environmental professional in forming an opinion about the impact of nearby contaminated properties or, should contamination exist on the target property, what downgradient sites might be impacted.

Refer to the Physical Setting Source Map following this summary for hydrologic information (major waterways and bodies of water).

## **FEMA FLOOD ZONE**

Target Property County  
PLACER, CA

FEMA Flood  
Electronic Data  
YES - refer to the Overview Map and Detail Map

Flood Plain Panel at Target Property: 0602420010C - FEMA Q3 Flood data

Additional Panels in search area:  
0602390418D - FEMA Q3 Flood data  
0602420005C - FEMA Q3 Flood data  
0602390414D - FEMA Q3 Flood data  
0602390477C - FEMA Q3 Flood data  
0602390481D - FEMA Q3 Flood data

## **NATIONAL WETLAND INVENTORY**

NWI Quad at Target Property  
ROCKLIN

NWI Electronic  
Data Coverage  
YES - refer to the Overview Map and Detail Map

## HYDROGEOLOGIC INFORMATION

Hydrogeologic information obtained by installation of wells on a specific site can often be an indicator of groundwater flow direction in the immediate area. Such hydrogeologic information can be used to assist the environmental professional in forming an opinion about the impact of nearby contaminated properties or, should contamination exist on the target property, what downgradient sites might be impacted.

### ***Site-Specific Hydrogeological Data\*:***

Search Radius: 1.25 miles  
Status: Not found

## **AQUIFLOW®**

Search Radius: 1.000 Mile.

EDR has developed the AQUIFLOW Information System to provide data on the general direction of groundwater flow at specific points. EDR has reviewed reports submitted by environmental professionals to regulatory authorities at select sites and has extracted the date of the report, groundwater flow direction as determined hydrogeologically, and the depth to water table.

<u>MAP ID</u>	<u>LOCATION FROM TP</u>	<u>GENERAL DIRECTION GROUNDWATER FLOW</u>
Not Reported		

## GEOCHECK® - PHYSICAL SETTING SOURCE SUMMARY

### GROUNDWATER FLOW VELOCITY INFORMATION

Groundwater flow velocity information for a particular site is best determined by a qualified environmental professional using site specific geologic and soil strata data. If such data are not reasonably ascertainable, it may be necessary to rely on other sources of information, including geologic age identification, rock stratigraphic unit and soil characteristics data collected on nearby properties and regional soil information. In general, contaminant plumes move more quickly through sandy-gravelly types of soils than silty-clayey types of soils.

### GEOLOGIC INFORMATION IN GENERAL AREA OF TARGET PROPERTY

Geologic information can be used by the environmental professional in forming an opinion about the relative speed at which contaminant migration may be occurring.

#### **ROCK STRATIGRAPHIC UNIT**

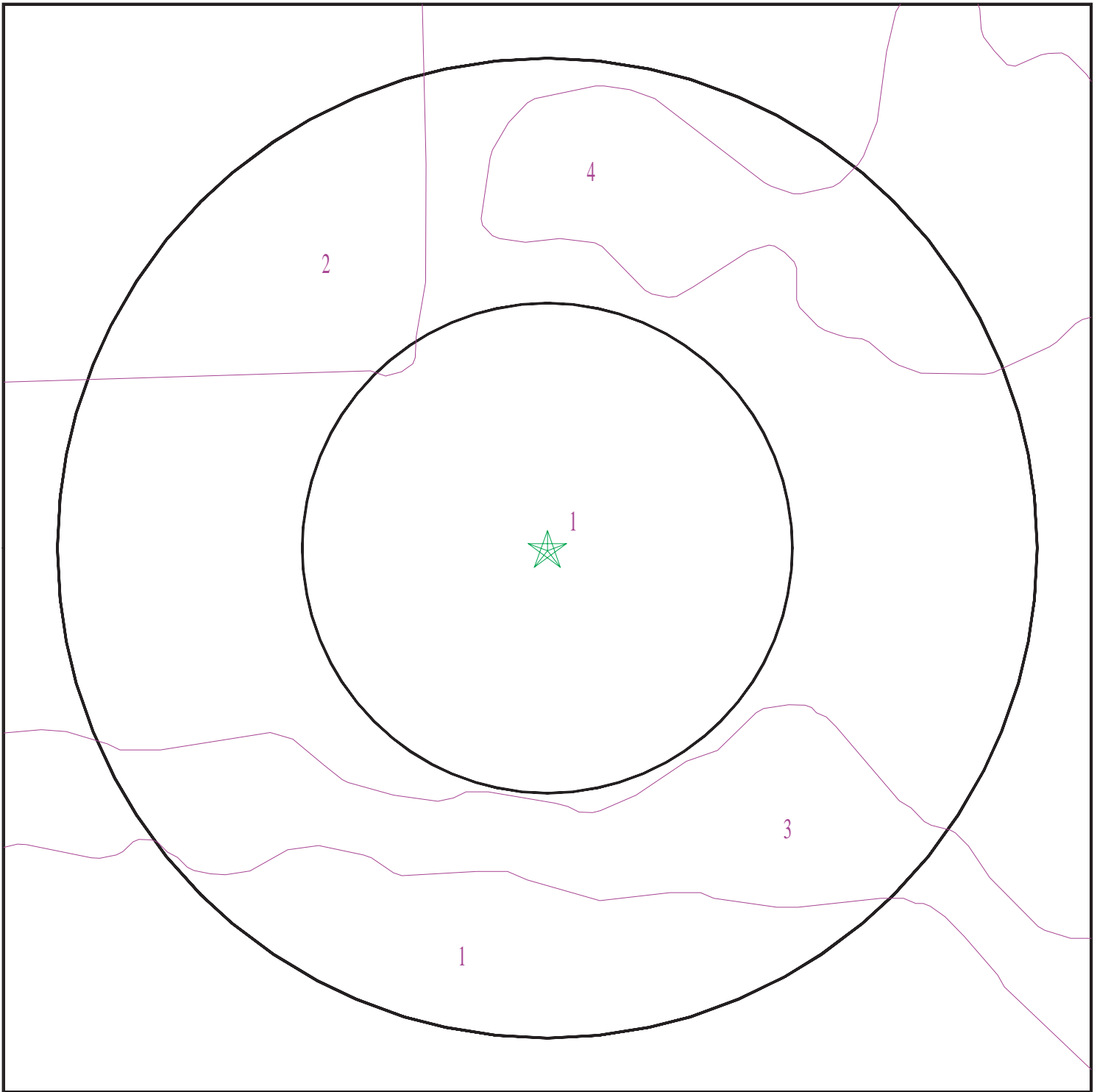
Era: Mesozoic  
System: Jurassic  
Series: Jurassic  
Code: Jg (*decoded above as Era, System & Series*)

#### **GEOLOGIC AGE IDENTIFICATION**

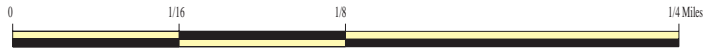
Category: Jurassic granitic rocks

Geologic Age and Rock Stratigraphic Unit Source: P.G. Schruben, R.E. Arndt and W.J. Bawiec, Geology of the Conterminous U.S. at 1:2,500,000 Scale - a digital representation of the 1974 P.B. King and H.M. Beikman Map, USGS Digital Data Series DDS - 11 (1994).

# SSURGO SOIL MAP - 4463711.2s



- ★ Target Property
- ∩ SSURGO Soil
- ∩ Water



SITE NAME: Rocklin Manor Apartments  
ADDRESS: Rocklin Road/Sierra College Boulevard  
Rocklin CA 95677  
LAT/LONG: 38.7876 / 121.2048

CLIENT: Dudek & Associates  
CONTACT: Glenna McMahon  
INQUIRY #: 4463711.2s  
DATE: November 11, 2015 1:31 pm

# GEOCHECK® - PHYSICAL SETTING SOURCE SUMMARY

## DOMINANT SOIL COMPOSITION IN GENERAL AREA OF TARGET PROPERTY

The U.S. Department of Agriculture's (USDA) Soil Conservation Service (SCS) leads the National Cooperative Soil Survey (NCSS) and is responsible for collecting, storing, maintaining and distributing soil survey information for privately owned lands in the United States. A soil map in a soil survey is a representation of soil patterns in a landscape. The following information is based on Soil Conservation Service SSURGO data.

### Soil Map ID: 1

Soil Component Name: ANDREGG

Soil Surface Texture: coarse sandy loam

Hydrologic Group: Class B - Moderate infiltration rates. Deep and moderately deep, moderately well and well drained soils with moderately coarse textures.

Soil Drainage Class: Well drained

Hydric Status: Partially hydric

Corrosion Potential - Uncoated Steel: Moderate

Depth to Bedrock Min: > 0 inches

Depth to Watertable Min: > 0 inches

Soil Layer Information							
Layer	Boundary		Soil Texture Class	Classification		Saturated hydraulic conductivity micro m/sec	Soil Reaction (pH)
	Upper	Lower		AASHTO Group	Unified Soil		
1	0 inches	14 inches	coarse sandy loam	Granular materials (35 pct. or less passing No. 200), Silty, or Clayey Gravel and Sand.	COARSE-GRAINED SOILS, Sands, Sands with fines, Silty Sand.	Max: 42 Min: 14	Max: 7.3 Min: 5.6
2	14 inches	29 inches	coarse sandy loam	Granular materials (35 pct. or less passing No. 200), Silty, or Clayey Gravel and Sand.	COARSE-GRAINED SOILS, Sands, Sands with fines, Silty Sand.	Max: 42 Min: 14	Max: 6.5 Min: 5.6
3	29 inches	33 inches	weathered bedrock	Not reported	Not reported	Max: 0.42 Min: 0	Max: Min:

## GEOCHECK® - PHYSICAL SETTING SOURCE SUMMARY

### Soil Map ID: 2

Soil Component Name: XERORTHENTS

Soil Surface Texture: variable

Hydrologic Group: Class B - Moderate infiltration rates. Deep and moderately deep, moderately well and well drained soils with moderately coarse textures.

Soil Drainage Class: Well drained

Hydric Status: Not hydric

Corrosion Potential - Uncoated Steel: Moderate

Depth to Bedrock Min: > 0 inches

Depth to Watertable Min: > 0 inches

Soil Layer Information							
Layer	Boundary		Soil Texture Class	Classification		Saturated hydraulic conductivity micro m/sec	Soil Reaction (pH)
	Upper	Lower		AASHTO Group	Unified Soil		
1	0 inches	59 inches	variable	Not reported	Not reported	Max: Min:	Max: Min:

### Soil Map ID: 3

Soil Component Name: Xerofluvents

Soil Surface Texture: stratified loamy sand to fine sandy loam

Hydrologic Group: Class C - Slow infiltration rates. Soils with layers impeding downward movement of water, or soils with moderately fine or fine textures.

Soil Drainage Class: Somewhat poorly drained

Hydric Status: All hydric

Corrosion Potential - Uncoated Steel: High

Depth to Bedrock Min: > 0 inches

Depth to Watertable Min: > 111 inches

## GEOCHECK® - PHYSICAL SETTING SOURCE SUMMARY

Soil Layer Information							
Layer	Boundary		Soil Texture Class	Classification		Saturated hydraulic conductivity micro m/sec	Soil Reaction (pH)
	Upper	Lower		AASHTO Group	Unified Soil		
1	0 inches	14 inches	stratified loamy sand to fine sandy loam	Granular materials (35 pct. or less passing No. 200), Silty, or Clayey Gravel and Sand.	COARSE-GRAINED SOILS, Sands, Sands with fines, Clayey sand.	Max: 141 Min: 1.4	Max: 8.4 Min: 7.9
2	14 inches	37 inches	stratified loamy sand to fine sandy loam to silt loam	Granular materials (35 pct. or less passing No. 200), Silty, or Clayey Gravel and Sand.	COARSE-GRAINED SOILS, Sands, Sands with fines, Clayey sand.	Max: 141 Min: 1.4	Max: 8.4 Min: 7.9
3	37 inches	55 inches	stratified loam to silty clay loam to clay	Silt-Clay Materials (more than 35 pct. passing No. 200), Clayey Soils.	COARSE-GRAINED SOILS, Sands, Sands with fines, Clayey sand.	Max: 14 Min: 1.4	Max: 8.4 Min: 7.9

### Soil Map ID: 4

Soil Component Name: ANDREGG

Soil Surface Texture: coarse sandy loam

Hydrologic Group: Class B - Moderate infiltration rates. Deep and moderately deep, moderately well and well drained soils with moderately coarse textures.

Soil Drainage Class: Well drained

Hydric Status: Not hydric

Corrosion Potential - Uncoated Steel: Moderate

Depth to Bedrock Min: > 0 inches

Depth to Watertable Min: > 0 inches

## GEOCHECK® - PHYSICAL SETTING SOURCE SUMMARY

Soil Layer Information							
Layer	Boundary		Soil Texture Class	Classification		Saturated hydraulic conductivity micro m/sec	Soil Reaction (pH)
	Upper	Lower		AASHTO Group	Unified Soil		
1	0 inches	14 inches	coarse sandy loam	Granular materials (35 pct. or less passing No. 200), Silty, or Clayey Gravel and Sand.	COARSE-GRAINED SOILS, Sands, Sands with fines, Silty Sand.	Max: 42 Min: 14	Max: 7.3 Min: 5.6
2	14 inches	29 inches	coarse sandy loam	Granular materials (35 pct. or less passing No. 200), Silty, or Clayey Gravel and Sand.	COARSE-GRAINED SOILS, Sands, Sands with fines, Silty Sand.	Max: 42 Min: 14	Max: 6.5 Min: 5.6
3	29 inches	33 inches	weathered bedrock	Not reported	Not reported	Max: 0.42 Min: 0	Max: Min:

### LOCAL / REGIONAL WATER AGENCY RECORDS

EDR Local/Regional Water Agency records provide water well information to assist the environmental professional in assessing sources that may impact ground water flow direction, and in forming an opinion about the impact of contaminant migration on nearby drinking water wells.

### WELL SEARCH DISTANCE INFORMATION

<u>DATABASE</u>	<u>SEARCH DISTANCE (miles)</u>
Federal USGS	1.000
Federal FRDS PWS	Nearest PWS within 1 mile
State Database	1.000

### **FEDERAL USGS WELL INFORMATION**

<u>MAP ID</u>	<u>WELL ID</u>	<u>LOCATION FROM TP</u>
1	USGS40000190209	1/8 - 1/4 Mile SSW
2	USGS40000190223	1/2 - 1 Mile ENE
3	USGS40000190207	1/2 - 1 Mile WSW
4	USGS40000190192	1/2 - 1 Mile SW

### **FEDERAL FRDS PUBLIC WATER SUPPLY SYSTEM INFORMATION**

<u>MAP ID</u>	<u>WELL ID</u>	<u>LOCATION FROM TP</u>

## GEOCHECK® - PHYSICAL SETTING SOURCE SUMMARY

### FEDERAL FRDS PUBLIC WATER SUPPLY SYSTEM INFORMATION

MAP ID	WELL ID	LOCATION FROM TP
No PWS System Found		

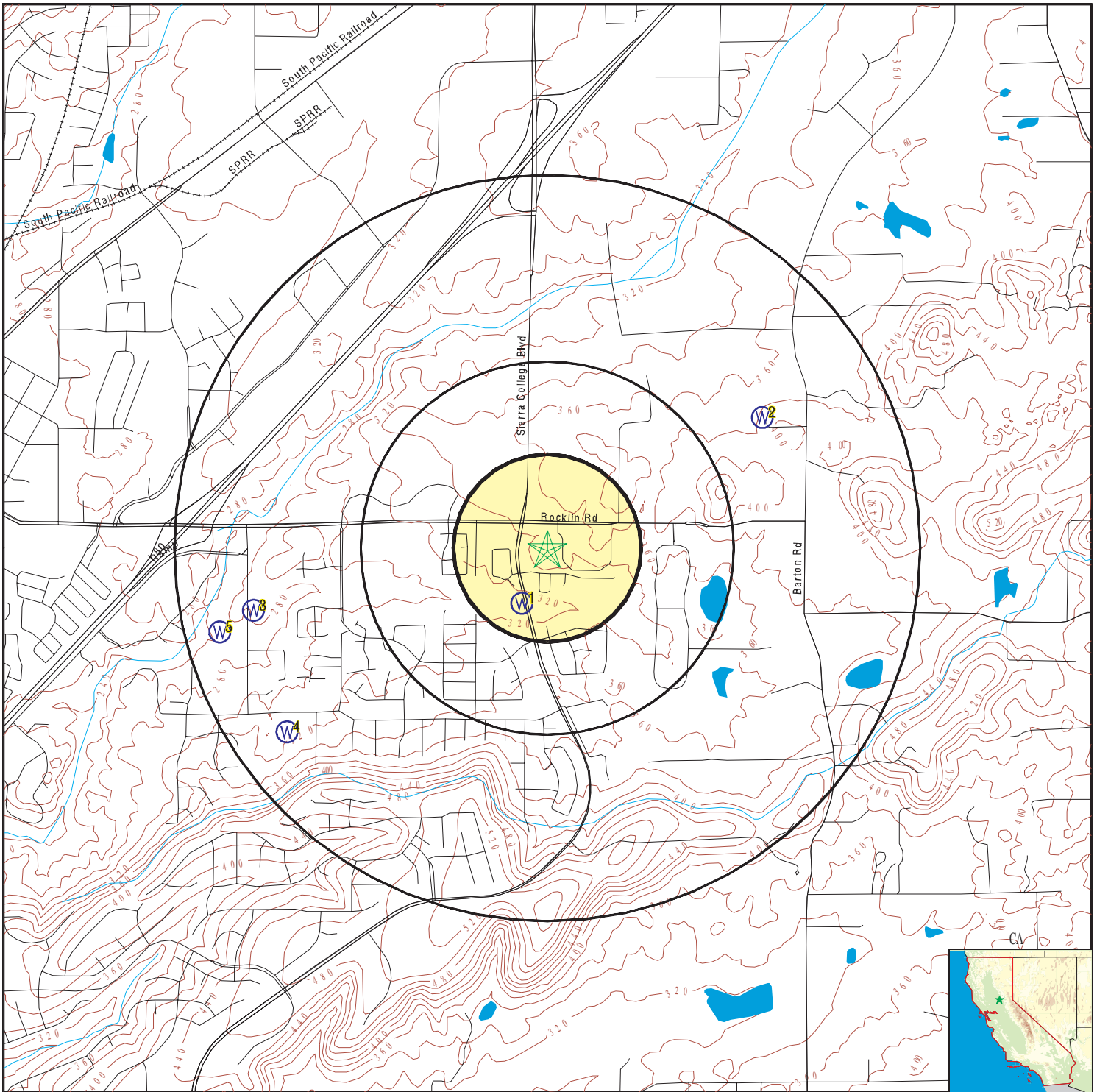
Note: PWS System location is not always the same as well location.

### STATE DATABASE WELL INFORMATION

MAP ID	WELL ID	LOCATION FROM TP
5	10383	1/2 - 1 Mile WSW



# PHYSICAL SETTING SOURCE MAP - 4463711.2s



- County Boundary
- Major Roads
- Contour Lines
- Earthquake Fault Lines
- Earthquake epicenter, Richter 5 or greater
- Water Wells
- Public Water Supply Wells
- Cluster of Multiple Icons



- Groundwater Flow Direction
- Indeterminate Groundwater Flow at Location
- Groundwater Flow Varies at Location
- Closest Hydrogeological Data
- Oil, gas or related wells



SITE NAME: Rocklin Manor Apartments  
 ADDRESS: Rocklin Road/Sierra College Boulevard  
 Rocklin CA 95677  
 LAT/LONG: 38.7876 / 121.2048

CLIENT: Dudek & Associates  
 CONTACT: Glenna McMahon  
 INQUIRY #: 4463711.2s  
 DATE: November 11, 2015 1:31 pm

# GEOCHECK® - PHYSICAL SETTING SOURCE MAP FINDINGS

Map ID  
Direction  
Distance  
Elevation

Database      EDR ID Number

**1**  
**SSW**  
**1/8 - 1/4 Mile**  
**Lower**

**FED USGS      USGS40000190209**

Org. Identifier:	USGS-CA		
Formal name:	USGS California Water Science Center		
Monloc Identifier:	USGS-384708121121801		
Monloc name:	011N007E21M001M		
Monloc type:	Well		
Monloc desc:	Not Reported		
Huc code:	18020111	Drainagearea value:	Not Reported
Drainagearea Units:	Not Reported	Contrib drainagearea:	Not Reported
Contrib drainagearea units:	Not Reported	Latitude:	38.7854563
Longitude:	-121.2060597	Sourcemap scale:	24000
Horiz Acc measure:	1	Horiz Acc measure units:	seconds
Horiz Collection method:	Interpolated from map		
Horiz coord refsys:	NAD83	Vert measure val:	317.00
Vert measure units:	feet	Vertacc measure val:	10
Vert accmeasure units:	feet		
Vertcollection method:	Interpolated from topographic map		
Vert coord refsys:	NGVD29	Countrycode:	US
Aquifername:	Other aquifers		
Formation type:	Basement Complex of Pretertiary Age		
Aquifer type:	Not Reported		
Construction date:	19770817	Welldepth:	247
Welldepth units:	ft	Wellholedepth:	247
Wellholedepth units:	ft		

Ground-water levels, Number of Measurements: 1

Date	Feet below Surface	Feet to Sealevel
-----		

1982-07-21    2.91

Note: The site had been pumped recently.

**2**  
**ENE**  
**1/2 - 1 Mile**  
**Higher**

**FED USGS      USGS40000190223**

Org. Identifier:	USGS-CA		
Formal name:	USGS California Water Science Center		
Monloc Identifier:	USGS-384734121113501		
Monloc name:	011N007E21A001M		
Monloc type:	Well		
Monloc desc:	Not Reported		
Huc code:	18020111	Drainagearea value:	Not Reported
Drainagearea Units:	Not Reported	Contrib drainagearea:	Not Reported
Contrib drainagearea units:	Not Reported	Latitude:	38.7926784
Longitude:	-121.194115	Sourcemap scale:	24000
Horiz Acc measure:	1	Horiz Acc measure units:	seconds
Horiz Collection method:	Interpolated from map		
Horiz coord refsys:	NAD83	Vert measure val:	380.00
Vert measure units:	feet	Vertacc measure val:	10
Vert accmeasure units:	feet		
Vertcollection method:	Interpolated from topographic map		
Vert coord refsys:	NGVD29	Countrycode:	US
Aquifername:	Other aquifers		
Formation type:	Not Reported		

## GEOCHECK® - PHYSICAL SETTING SOURCE MAP FINDINGS

Aquifer type:	Not Reported	Welldepth:	145
Construction date:	19761110	Wellholeddepth:	150
Welldepth units:	ft		
Wellholeddepth units:	ft		

Ground-water levels, Number of Measurements: 0

**3**  
**WSW**  
**1/2 - 1 Mile**  
**Lower**

**FED USGS      USGS40000190207**

Org. Identifier:	USGS-CA		
Formal name:	USGS California Water Science Center		
Monloc Identifier:	USGS-384707121130601		
Monloc name:	011N007E20K001M		
Monloc type:	Well		
Monloc desc:	Not Reported		
Huc code:	18020111	Drainagearea value:	Not Reported
Drainagearea Units:	Not Reported	Contrib drainagearea:	Not Reported
Contrib drainagearea units:	Not Reported	Latitude:	38.7851785
Longitude:	-121.2193934	Sourcemap scale:	24000
Horiz Acc measure:	1	Horiz Acc measure units:	seconds
Horiz Collection method:	Interpolated from map		
Horiz coord refsys:	NAD83	Vert measure val:	280.00
Vert measure units:	feet	Vertacc measure val:	10
Vert accmeasure units:	feet		
Vertcollection method:	Interpolated from topographic map		
Vert coord refsys:	NGVD29	Countrycode:	US
Aquifername:	Central Valley aquifer system		
Formation type:	Not Reported		
Aquifer type:	Not Reported		
Construction date:	19810206	Welldepth:	104
Welldepth units:	ft	Wellholeddepth:	104
Wellholeddepth units:	ft		

Ground-water levels, Number of Measurements: 1

Date	Feet below Surface	Feet to Sealevel
-----		
1982-07-21	5.53	

**4**  
**SW**  
**1/2 - 1 Mile**  
**Lower**

**FED USGS      USGS40000190192**

Org. Identifier:	USGS-CA		
Formal name:	USGS California Water Science Center		
Monloc Identifier:	USGS-384650121130001		
Monloc name:	011N007E29B001M		
Monloc type:	Well		
Monloc desc:	Not Reported		
Huc code:	18020111	Drainagearea value:	Not Reported
Drainagearea Units:	Not Reported	Contrib drainagearea:	Not Reported
Contrib drainagearea units:	Not Reported	Latitude:	38.7804564
Longitude:	-121.2177266	Sourcemap scale:	24000

## GEOCHECK® - PHYSICAL SETTING SOURCE MAP FINDINGS

Horiz Acc measure:	1	Horiz Acc measure units:	seconds
Horiz Collection method:	Interpolated from map		
Horiz coord refsys:	NAD83	Vert measure val:	310.00
Vert measure units:	feet	Vertacc measure val:	10
Vert accmeasure units:	feet		
Vertcollection method:	Interpolated from topographic map		
Vert coord refsys:	NGVD29	Countrycode:	US
Aquifername:	Central Valley aquifer system		
Formation type:	Basement Complex of Pretertiary Age		
Aquifer type:	Not Reported		
Construction date:	19800126	Welldepth:	150
Welldepth units:	ft	Wellholedepth:	150
Wellholedepth units:	ft		

Ground-water levels, Number of Measurements: 2

Date	Feet below Surface	Feet to Sealevel	Date	Feet below Surface	Feet to Sealevel
-----			-----		
1982-07-21	6.93		1980-01-26	20.00	

**5**  
**WSW**  
**1/2 - 1 Mile**  
**Lower**

**CA WELLS 10383**

**Water System Information:**

Prime Station Code:	11N/07E-20P01 M	User ID:	31C
FRDS Number:	3100052001	County:	Placer
District Number:	61	Station Type:	WELL/AMBNT/MUN/INTAKE
Water Type:	Well/Groundwater	Well Status:	Active Raw
Source Lat/Long:	384704.0 1211312.0	Precision:	1,000 Feet (10 Seconds)
Source Name:	WELL 01		
System Number:	3100052		
System Name:	CREEKSIDE VILLAGE APTS		
Organization That Operates System:	Not Reported		
Pop Served:	Unknown, Small System	Connections:	Unknown, Small System
Area Served:	Not Reported		

# GEOCHECK® - PHYSICAL SETTING SOURCE MAP FINDINGS RADON

## AREA RADON INFORMATION

State Database: CA Radon

### Radon Test Results

Zipcode	Num Tests	> 4 pCi/L
95677	17	3

Federal EPA Radon Zone for PLACER County: 2

- Note: Zone 1 indoor average level > 4 pCi/L.  
 : Zone 2 indoor average level  $\geq$  2 pCi/L and  $\leq$  4 pCi/L.  
 : Zone 3 indoor average level < 2 pCi/L.

---

Federal Area Radon Information for Zip Code: 95677

Number of sites tested: 9

Area	Average Activity	% <4 pCi/L	% 4-20 pCi/L	% >20 pCi/L
Living Area - 1st Floor	0.567 pCi/L	100%	0%	0%
Living Area - 2nd Floor	Not Reported	Not Reported	Not Reported	Not Reported
Basement	Not Reported	Not Reported	Not Reported	Not Reported

# PHYSICAL SETTING SOURCE RECORDS SEARCHED

## TOPOGRAPHIC INFORMATION

### USGS 7.5' Digital Elevation Model (DEM)

Source: United States Geologic Survey

EDR acquired the USGS 7.5' Digital Elevation Model in 2002 and updated it in 2006. The 7.5 minute DEM corresponds to the USGS 1:24,000- and 1:25,000-scale topographic quadrangle maps. The DEM provides elevation data with consistent elevation units and projection.

### Current USGS 7.5 Minute Topographic Map

Source: U.S. Geological Survey

## HYDROLOGIC INFORMATION

Flood Zone Data: This data, available in select counties across the country, was obtained by EDR in 2003 & 2011 from the Federal Emergency Management Agency (FEMA). Data depicts 100-year and 500-year flood zones as defined by FEMA.

NWI: National Wetlands Inventory. This data, available in select counties across the country, was obtained by EDR in 2002, 2005 and 2010 from the U.S. Fish and Wildlife Service.

### State Wetlands Data: Wetland Inventory

Source: Department of Fish & Game

Telephone: 916-445-0411

## HYDROGEOLOGIC INFORMATION

### AQUIFLOW<sup>R</sup> Information System

Source: EDR proprietary database of groundwater flow information

EDR has developed the AQUIFLOW Information System (AIS) to provide data on the general direction of groundwater flow at specific points. EDR has reviewed reports submitted to regulatory authorities at select sites and has extracted the date of the report, hydrogeologically determined groundwater flow direction and depth to water table information.

## GEOLOGIC INFORMATION

### Geologic Age and Rock Stratigraphic Unit

Source: P.G. Schruben, R.E. Arndt and W.J. Bawiec, Geology of the Conterminous U.S. at 1:2,500,000 Scale - A digital representation of the 1974 P.B. King and H.M. Beikman Map, USGS Digital Data Series DDS - 11 (1994).

### STATSGO: State Soil Geographic Database

Source: Department of Agriculture, Natural Resources Conservation Services

The U.S. Department of Agriculture's (USDA) Natural Resources Conservation Service (NRCS) leads the national Conservation Soil Survey (NCSS) and is responsible for collecting, storing, maintaining and distributing soil survey information for privately owned lands in the United States. A soil map in a soil survey is a representation of soil patterns in a landscape. Soil maps for STATSGO are compiled by generalizing more detailed (SSURGO) soil survey maps.

### SSURGO: Soil Survey Geographic Database

Source: Department of Agriculture, Natural Resources Conservation Services (NRCS)

Telephone: 800-672-5559

SSURGO is the most detailed level of mapping done by the Natural Resources Conservation Services, mapping scales generally range from 1:12,000 to 1:63,360. Field mapping methods using national standards are used to construct the soil maps in the Soil Survey Geographic (SSURGO) database. SSURGO digitizing duplicates the original soil survey maps. This level of mapping is designed for use by landowners, townships and county natural resource planning and management.

# PHYSICAL SETTING SOURCE RECORDS SEARCHED

## LOCAL / REGIONAL WATER AGENCY RECORDS

### FEDERAL WATER WELLS

#### PWS: Public Water Systems

Source: EPA/Office of Drinking Water

Telephone: 202-564-3750

Public Water System data from the Federal Reporting Data System. A PWS is any water system which provides water to at least 25 people for at least 60 days annually. PWSs provide water from wells, rivers and other sources.

#### PWS ENF: Public Water Systems Violation and Enforcement Data

Source: EPA/Office of Drinking Water

Telephone: 202-564-3750

Violation and Enforcement data for Public Water Systems from the Safe Drinking Water Information System (SDWIS) after August 1995. Prior to August 1995, the data came from the Federal Reporting Data System (FRDS).

#### USGS Water Wells: USGS National Water Inventory System (NWIS)

This database contains descriptive information on sites where the USGS collects or has collected data on surface water and/or groundwater. The groundwater data includes information on wells, springs, and other sources of groundwater.

### STATE RECORDS

#### Water Well Database

Source: Department of Water Resources

Telephone: 916-651-9648

#### California Drinking Water Quality Database

Source: Department of Public Health

Telephone: 916-324-2319

The database includes all drinking water compliance and special studies monitoring for the state of California since 1984. It consists of over 3,200,000 individual analyses along with well and water system information.

## OTHER STATE DATABASE INFORMATION

#### California Oil and Gas Well Locations

Source: Department of Conservation

Telephone: 916-323-1779

Oil and Gas well locations in the state.

### RADON

#### State Database: CA Radon

Source: Department of Health Services

Telephone: 916-324-2208

Radon Database for California

#### Area Radon Information

Source: USGS

Telephone: 703-356-4020

The National Radon Database has been developed by the U.S. Environmental Protection Agency (USEPA) and is a compilation of the EPA/State Residential Radon Survey and the National Residential Radon Survey. The study covers the years 1986 - 1992. Where necessary data has been supplemented by information collected at private sources such as universities and research institutions.

#### EPA Radon Zones

Source: EPA

Telephone: 703-356-4020

Sections 307 & 309 of IRAA directed EPA to list and identify areas of U.S. with the potential for elevated indoor radon levels.

## PHYSICAL SETTING SOURCE RECORDS SEARCHED

### OTHER

Airport Landing Facilities: Private and public use landing facilities  
Source: Federal Aviation Administration, 800-457-6656

Epicenters: World earthquake epicenters, Richter 5 or greater  
Source: Department of Commerce, National Oceanic and Atmospheric Administration

California Earthquake Fault Lines: The fault lines displayed on EDR's Topographic map are digitized quaternary fault lines, prepared in 1975 by the United State Geological Survey. Additional information (also from 1975) regarding activity at specific fault lines comes from California's Preliminary Fault Activity Map prepared by the California Division of Mines and Geology.

### STREET AND ADDRESS INFORMATION

© 2010 Tele Atlas North America, Inc. All rights reserved. This material is proprietary and the subject of copyright protection and other intellectual property rights owned by or licensed to Tele Atlas North America, Inc. The use of this material is subject to the terms of a license agreement. You will be held liable for any unauthorized copying or disclosure of this material.



**APPENDIX C**  
*Site Representative Interview*



## Property Background Information Questionnaire for Property Owner, Occupant, or Representative

---

### PLEASE GIVE FURTHER DETAILS FOR ALL "YES" ANSWERS.

1. Describe the current uses of the Property. How long has the property been used for these purposes, and how long have you occupied the Property?

The property is currently vacant. The property appears to have been vacant for the past several years.

2. Describe the past uses, owners, and operators of the Property.

We purchased the property from Richard and Melba Resch. The property has been vacant for as long as we have seen.

3. Have the Property or adjoining properties been used for industrial activities including the following? (Please note that an adjoining property is a property that is next to your Property, even if it is across the street).

<i>Gasoline Station</i>	<input type="checkbox"/> Yes	<input checked="" type="checkbox"/> No
<i>Printing Facility</i>	<input type="checkbox"/> Yes	<input checked="" type="checkbox"/> No
<i>Metal Plating Manufacturing</i>	<input type="checkbox"/> Yes	<input checked="" type="checkbox"/> No
<i>Landfill</i>	<input type="checkbox"/> Yes	<input type="checkbox"/> No Unknown
<i>Motor Repair Facility</i>	<input type="checkbox"/> Yes	<input checked="" type="checkbox"/> No
<i>Dry Cleaners</i>	<input type="checkbox"/> Yes	<input checked="" type="checkbox"/> No
<i>Junkyard</i>	<input type="checkbox"/> Yes	<input checked="" type="checkbox"/> No
<i>Waste Treatment</i>	<input type="checkbox"/> Yes	<input checked="" type="checkbox"/> No
<i>Storage, Disposal, or Recycling Facility</i>	<input type="checkbox"/> Yes	<input type="checkbox"/> No Unknown

Describe other industrial activities, if any.

4. Have any hazardous substances, petroleum products, unidentified waste materials, tires, automotive or industrial batteries, or other waste materials been dumped above ground, buried, or burned on the Property?  Yes  No Unknown

If yes, please describe.

## Property Background Information Questionnaire for Property Owner, Occupant, or Representative

---

5. Have any of the following items been stored on the Property in containers greater than 5 gallons?

*Paint*             Yes  No      Unknown  
*Chemicals*       Yes  No  
*Pesticides*       Yes  No

6. Have hazardous substances or petroleum products been stored on the Property or transferred across the Property in pipelines, either above or below ground?

Yes  No  Unknown

7. Have 55-gallon drums or sacks of chemicals been stored on the Property?

Yes  No  Unknown

8. Has fill dirt been brought onto the property from an offsite source?

Yes  No  Unknown    If Yes, Source of Fill \_\_\_\_\_

9. Is there evidence that the fill dirt in Question 8 may be contaminated?

Yes  No  Unknown    Please provide soil sampling data, if available.

10. Are there currently any pits, ponds, or lagoons on the Property?

Yes  No  Unknown

11. Have any pits, ponds, or lagoons previously existed on the Property?

Yes  No  Unknown

12. Are there currently areas on the Property with stained soil?

Yes  No  Unknown

13. Have stained soils previously existed on the property?

Yes  No  Unknown

## Property Background Information Questionnaire for Property Owner, Occupant, or Representative

---

14. Do underground or above-ground storage tanks exist, or have they existed previously on the Property?

Yes  No  Unknown

15. Do fill pipes, vent pipes, or access ways indicating the presence of underground storage tanks exist on the Property?

Yes  No  Unknown

16. Have fill pipes or vent pipes which may indicate the presence of an underground storage tank been removed from the Property?

Yes  No  Unknown

17. Are floor drains stained with anything other than water in any area on the Property?

Yes  No  Unknown

18. Do floor drains on the Property emit foul odors?

Yes  No  Unknown

19. Is the Property served by private well or non-public water source?

Yes  No  Unknown

20. Are contaminants known to exist in any private well or non-public water system serving the Property?

Yes  No  Unknown

21. Does the Property discharge wastewater, other than domestic wastewater or storm water, into the sewer?

Yes  No  Unknown

22. Other than permission for domestic hookup, have any city, county, or local permits for wastewater discharge been issued to the Property?

Yes  No  Unknown

A Notice of Intent/General Permit to Discharge Storm Water (WDID No. 5S31C373490) was obtained for the property.

## Property Background Information Questionnaire for Property Owner, Occupant, or Representative

---

23. Does a septic tank exist, or has one existed previously at the Property?  
 Yes  No  Unknown
24. Do cesspools or cisterns currently exist on the Property?  
 Yes  No  Unknown
25. Have cesspools or cisterns previously existed on the Property?  
 Yes  No  Unknown
26. Other than storm water, does the Property discharge waste water onto the neighboring Property?  
 Yes  No  Unknown
27. Is there a transformer or capacitor that may contain PCBs on the Property?  
 Yes  No  Unknown
28. Is there any hydraulic equipment such as automobile lifts or elevators on the property?  
 Yes  No  Unknown
29. Are PCBs contained in hydraulic oil associated with hydraulic equipment located on the Property?  
 Yes  No  Unknown
30. Has an asbestos and/or lead based paint survey been conducted at the Property?  
 Yes  No  Unknown
31. Have pesticides, herbicides, or insecticides been applied on the Property?  
 Yes  No  Unknown If Yes, Describe Type: \_\_\_\_\_
32. Are you aware of any environmental liens against the Property that are filed or recorded under federal, tribal, state, or local law?  
 Yes  No  Unknown

## Property Background Information Questionnaire for Property Owner, Occupant, or Representative

---

33. Have any environmental violations or citations associated with activities conducted on the Property been issued?

Yes  No  Unknown

34. Has the property been included in other environmental assessments?

Yes  No  Unknown    A Phase 1 ESA was completed by GRS Group on Oct. 11, 2013

35. Have other environmental assessments identified hazardous substances or petroleum products that exist, or may have existed on the Property?

Yes  No  Unknown

36. Are there any pending law suits that involve the release or threatened release of hazardous substances associated with the Property?

Yes  No  Unknown

37. Are you aware of any activity and land use limitations, such as engineering controls, land use restrictions or institutional controls that are in place at the Property and/or have been filed or recorded in a registry under federal, tribal, state or local law?

Yes  No  Unknown

38. Are you aware of any commonly known or reasonably ascertainable information about the Property that would help the environmental professional to identify conditions indicative of releases or threatened releases?

Yes  No  Unknown

39. Do you have any specialized knowledge or experience related to the Property or nearby properties, including the knowledge of the chemicals and processes used by this type of business?

Yes  No  Unknown

An affiliated entity owns the multifamily property known as Rocklin Manor Apartments, adjacent to the subject.

**Property Background Information Questionnaire for  
Property Owner, Occupant, or Representative**

---

40. Based in your knowledge or experience related to the Property, are there any obvious indicators that point to the presence or likely presence of contamination?

No



\_\_\_\_\_  
Signature

11/18/15

\_\_\_\_\_  
Date

Sid Paul

\_\_\_\_\_  
Name (Printed)

Owner  Occupant  Owner Representative

Property Address: SE Corner of Rocklin Rd. and Sierra College Blvd.

\_\_\_\_\_



ASTM 1527-05

### X3. User Questionnaire

In order to qualify for one of the *Landowner Liability Protections (LLPs)* offered by the Small Business Liability Relief and Brownfields Revitalization Act of 2001 (the "*Brownfields Amendments*"), the user must provide the following information (if available) to the *environmental professional*. Failure to provide this information could result in a determination that "*all appropriate inquiry*" is not complete.

1) Are you aware of any environmental cleanup liens against the property that are filed or recorded under federal, tribal, state or local law?

No

2) Are you aware of any activity and land use limitations, such as engineering controls, land use restrictions or institutional controls that are in place at the site and/or have been filed or recorded in a registry under federal, tribal, state or local law?

No

3) As the user of this ESA, do you have any specialized knowledge or experience related to the property or nearby properties? For example, are you involved in the same line of business as the current or former occupants of the property or an adjoining property so that you would have specialized knowledge of the chemicals and processes used by this type of business? An affiliated entity owns the multifamily property known as Rocklin Manor Apartments, adjacent to the subject.

4) Does the purchase price being paid for this property reasonably reflect the fair market value of the property? If you conclude that there is a difference, have you considered whether the lower purchase price is because contamination is known or believed to be present at the property?

We believe the purchase price of the property reasonable reflects the fair market value of similar undeveloped properties.

5) Are you aware of commonly known or reasonably ascertainable information about the property that would help the environmental professional to identify conditions indicative of releases or threatened releases? For example, as user,

a) Do you know the past uses of the property? No

b) Do you know of specific chemicals that are present or once were present at the property? No

c) Do you know of spills or other chemical releases that have taken place at the property? No

d) Do you know of any environmental cleanups that have taken place at the property? No

6) As the user of this ESA, based on your knowledge and experience related to the property are there any obvious indicators that point to the presence or likely presence of contamination at the property? No



**APPENDIX D**  
*Regulatory Agency Records*



We have no hazmat files associated with this APN.

**From:** Environmental Health Website [mailto:no-reply@wufoo.com]  
**Sent:** Thursday, November 12, 2015 4:10 PM  
**To:** Environmental Health Front Desk  
**Subject:** A Public Records Request has been submitted. Please contact requester within 10 days of submittal.

**Name \***

Keith Blackmon

**Phone Number \***

(760) 479-4146

**Mailing Address \***

<http://maps.google.com/?q=605%203rd%20St++Encinitas+California+92024+United%20States>

*605 3rd St  
Encinitas, California 92024  
United States*

**Email**

[kblackmon@dudek.com](mailto:kblackmon@dudek.com)

**Preferred Method of Contact \***

Mail

**Assessor's Parcel Number (APN)**

045-161-016

**Records Requested \***

Any Hazardous Material associated with the APN.

This is for an ESA Phase I.

We have no hazmat records associated with this APN.

**From:** Environmental Health Website [mailto:no-reply@wufoo.com]  
**Sent:** Thursday, November 12, 2015 4:09 PM  
**To:** Environmental Health Front Desk  
**Subject:** A Public Records Request has been submitted. Please contact requester within 10 days of submittal.

**Name \***

Keith Blackmon

**Phone Number \***

(760) 479-4146

**Mailing Address \***

<http://maps.google.com/?q=605%203rd%20St++Encinitas+California+92024+United%20States>

*605 3rd St  
Encinitas, California 92024  
United States*

**Email**

[kblackmon@dudek.com](mailto:kblackmon@dudek.com)

**Preferred Method of Contact \***

Email

**Assessor's Parcel Number (APN)**

045-161-015

**Records Requested \***

Any Hazardous Material associated with the APN.

This is for an ESA Phase I

We have no hazmat files associated with this APN.

**From:** Environmental Health Website [mailto:no-reply@wufoo.com]  
**Sent:** Thursday, November 12, 2015 4:07 PM  
**To:** Environmental Health Front Desk  
**Subject:** A Public Records Request has been submitted. Please contact requester within 10 days of submittal.

**Name \***

Keith Blackmon

**Phone Number \***

(760) 479-4146

**Mailing Address \***

<http://maps.google.com/?q=605%203rd%20St++Encinitas+California+92024+United%20States>

605 3rd St  
Encinitas, California 92024  
United States

**Email**

[kblackmon@dudek.com](mailto:kblackmon@dudek.com)

**Preferred Method of Contact \***

Email

**Assessor's Parcel Number (APN)**

045-161-014

**Records Requested \***

Any Hazardous Material associated with the APN for a ESA Phase I

Hi Maryann,

I would like to submit a public records request for the following APN's:

045-161-014

045-161-015

045-161-016

This request is associated with an environmental site assessment phase I. I am interested in any and all records on file for the APN's above.

Attached is a figure with an outline of the three Parcels in question.

Please contact me regarding the status of records, if any, on file for this address.

I can be reached by phone at 760-479-4146 or by email at [kblackmon@dudek.com](mailto:kblackmon@dudek.com)

Thank you.

**KEITH BLACKMON**  
GEOLOGIST

**DUDEK**  
ENGINEERING + ENVIRONMENTAL  
605 THIRD STREET  
ENCINITAS, CALIFORNIA 92024  
T 760-479-4146 C 760-846-3262

[WWW.DUDEK.COM](http://WWW.DUDEK.COM)



Dear Keith Blackmon,

Thank you for your Service Request received on 11/30/2015 concerning Public Works Information>Public Works. It has been assigned id# 29208. You will receive a response to your letter within five business days. If you should have any further questions please feel free to contact us again and refer to the identification number above.

Sincerely,

City of Rocklin  
[www.rocklin.ca.gov](http://www.rocklin.ca.gov)



**APPENDIX E**  
*Site Photographs*



Site Photographs

Photograph 1 - Looking north standing in the middle of the subject property.



Photograph 2 - Tree tags.



Site Photographs



Photograph 3 - Looking west at the break in the fence along the southwest border of the subject property.



Photograph 4 - Looking north at the break in the fence along the north border of the subject property.



Site Photographs

Photograph 5 - Looking south towards the southern boundary of the subject property.



Photograph 6 - Looking southeast at the southern boundary of the subject property.



Site Photographs



Photograph 7 - Looking east towards the apartment complex that borders the subject property.



Photograph 8 - Looking north towards Rocklin Road and vacant land.



Site Photographs

Photograph 9 - Looking west towards Sierra College Boulevard and a shopping center.



Photograph 10 - Looking west at the culvert and dry wash portion of the subject property.





## Site Photographs



Photograph 11 - Buried cables located along the north boundary of the subject property.



Photograph 12 - PG & E electricals located along the western fence of the subject property.



## Site Photographs

Photograph 13 - Two manholes located in the southeastern portion of the subject property.



Photograph 14 - Photo showing the sewer line, green flags, on the southern portion of the subject property. Sewer line is located just south of the drainage line.





## Site Photographs



Photograph 15 - Photo showing the drainage line, blue flags, on the southern portion of the subject property. Drainage line is located just north of sewer line.



Photograph 16 - Tree with beer can in it used as target practice. Located near the eastern boundary towards the south within the subject property.

## Site Photographs



Photograph 17 - Tree with plate used for target practice. Located near the eastern boundary towards the south with in the subject property.





**APPENDIX F**  
*Historical Aerial Photographs*







**Rocklin Manor Apartments**

Rocklin Road/Sierra College Boulevard  
Rocklin, CA 95677

Inquiry Number: 4463711.9

November 13, 2015

## The EDR Aerial Photo Decade Package



6 Armstrong Road, 4th Floor  
Shelton, Connecticut 06484  
Toll Free: 800.352.0050  
[www.edrnet.com](http://www.edrnet.com)

# EDR Aerial Photo Decade Package

Environmental Data Resources, Inc. (EDR) Aerial Photo Decade Package is a screening tool designed to assist environmental professionals in evaluating potential liability on a target property resulting from past activities. EDR's professional researchers provide digitally reproduced historical aerial photographs, and when available, provide one photo per decade.

**When delivered electronically by EDR, the aerial photo images included with this report are for ONE TIME USE ONLY. Further reproduction of these aerial photo images is prohibited without permission from EDR. For more information contact your EDR Account Executive.**

***Thank you for your business.***  
Please contact EDR at 1-800-352-0050  
with any questions or comments.

## **Disclaimer - Copyright and Trademark Notice**

This Report contains certain information obtained from a variety of public and other sources reasonably available to Environmental Data Resources, Inc. It cannot be concluded from this Report that coverage information for the target and surrounding properties does not exist from other sources. **NO WARRANTY EXPRESSED OR IMPLIED, IS MADE WHATSOEVER IN CONNECTION WITH THIS REPORT. ENVIRONMENTAL DATA RESOURCES, INC. SPECIFICALLY DISCLAIMS THE MAKING OF ANY SUCH WARRANTIES, INCLUDING WITHOUT LIMITATION, MERCHANTABILITY OR FITNESS FOR A PARTICULAR USE OR PURPOSE. ALL RISK IS ASSUMED BY THE USER. IN NO EVENT SHALL ENVIRONMENTAL DATA RESOURCES, INC. BE LIABLE TO ANYONE, WHETHER ARISING OUT OF ERRORS OR OMISSIONS, NEGLIGENCE, ACCIDENT OR ANY OTHER CAUSE, FOR ANY LOSS OF DAMAGE, INCLUDING, WITHOUT LIMITATION, SPECIAL, INCIDENTAL, CONSEQUENTIAL, OR EXEMPLARY DAMAGES. ANY LIABILITY ON THE PART OF ENVIRONMENTAL DATA RESOURCES, INC. IS STRICTLY LIMITED TO A REFUND OF THE AMOUNT PAID FOR THIS REPORT.** Purchaser accepts this Report AS IS. Any analyses, estimates, ratings, environmental risk levels or risk codes provided in this Report are provided for illustrative purposes only, and are not intended to provide, nor should they be interpreted as providing any facts regarding, or prediction or forecast of, any environmental risk for any property. Only a Phase I Environmental Site Assessment performed by an environmental professional can provide information regarding the environmental risk for any property. Additionally, the information provided in this Report is not to be construed as legal advice.

Copyright 2015 by Environmental Data Resources, Inc. All rights reserved. Reproduction in any media or format, in whole or in part, of any report or map of Environmental Data Resources, Inc., or its affiliates, is prohibited without prior written permission.

EDR and its logos (including Sanborn and Sanborn Map) are trademarks of Environmental Data Resources, Inc. or its affiliates. All other trademarks used herein are the property of their respective owners.

**Date EDR Searched Historical Sources:**

Aerial Photography November 13, 2015

**Target Property:**

Rocklin Road/Sierra College Boulevard

Rocklin, CA 95677

<u><i>Year</i></u>	<u><i>Scale</i></u>	<u><i>Details</i></u>	<u><i>Source</i></u>
1938	Aerial Photograph. Scale: 1"=500'	Flight Year: 1938	USGS
1952	Aerial Photograph. Scale: 1"=500'	Flight Year: 1952	USGS
1957	Aerial Photograph. Scale: 1"=500'	Flight Year: 1957	USGS
1966	Aerial Photograph. Scale: 1"=500'	Flight Year: 1966	USGS
1972	Aerial Photograph. Scale: 1"=500'	Flight Year: 1972	USGS
1984	Aerial Photograph. Scale: 1"=500'	Flight Year: 1984	USGS
1993	Aerial Photograph. Scale: 1"=500'	Flight Year: 1993	USGS
1999	Aerial Photograph. Scale: 1"=500'	/DOQQ - acquisition dates: 1999	USGS/DOQQ
2005	Aerial Photograph. Scale: 1"=500'	Flight Year: 2005	USDA/NAIP
2009	Aerial Photograph. Scale: 1"=500'	Flight Year: 2009	USDA/NAIP
2010	Aerial Photograph. Scale: 1"=500'	Flight Year: 2010	USDA/NAIP
2012	Aerial Photograph. Scale: 1"=500'	Flight Year: 2012	USDA/NAIP






INQUIRY #: 4463711.9

YEAR: 1938

| = 500'








INQUIRY #: 4463711.9

YEAR: 1952

| = 500'







INQUIRY #: 4463711.9

YEAR: 1957

| = 500'







**INQUIRY #:** 4463711.9

**YEAR:** 1966

 = 500'





272-16

INQUIRY #: 4463711.9

YEAR: 1972

| = 500'







INQUIRY #: 4463711.9

YEAR: 1984

| = 500'







INQUIRY #: 4463711.9

YEAR: 1993

| = 500'







INQUIRY #: 4463711.9

YEAR: 1999

| = 500'







**INQUIRY #:** 4463711.9

**YEAR:** 2005

| = 500'







**INQUIRY #:** 4463711.9

**YEAR:** 2009

| = 500'







**INQUIRY #:** 4463711.9

**YEAR:** 2010

| = 500'







**INQUIRY #:** 4463711.9

**YEAR:** 2012

| = 500'





# **APPENDIX G**

## *Historical Topographic Map Report*



Rocklin Manor Apartments  
Rocklin Road/Sierra College Boulevard  
Rocklin, CA 95677

Inquiry Number: 4463711.4

November 11, 2015

# EDR Historical Topo Map Report

with QuadMatch™



6 Armstrong Road, 4th floor  
Shelton, CT 06484  
Toll Free: 800.352.0050  
[www.edrnet.com](http://www.edrnet.com)

# EDR Historical Topo Map Report

11/11/15

<b>Site Name:</b> Rocklin Manor Apartments Rocklin Road/Sierra College B Rocklin, CA 95677 EDR Inquiry # 4463711.4	<b>Client Name:</b> Dudek & Associates 605 Third Street Encinitas, CA 92024 Contact: Glenna McMahon
--	---



EDR Topographic Map Library has been searched by EDR and maps covering the target property location as provided by Dudek & Associates were identified for the years listed below. EDR's Historical Topo Map Report is designed to assist professionals in evaluating potential liability on a target property resulting from past activities. EDR's Historical Topo Map Report includes a search of a collection of public and private color historical topographic maps, dating back to the late 1800s.

## Search Results:

## Coordinates:

<b>Site Name:</b>	Rocklin Manor Apartments	<b>Latitude:</b>	38.7876 38° 47' 15" North
<b>Address:</b>	Rocklin Road/Sierra College B	<b>Longitude:</b>	-121.2048 -121° 12' 17" West
<b>City,State,Zip:</b>	Rocklin, CA 95677	<b>UTM Zone:</b>	Zone 10 North
<b>P.O.#</b>	8052-10	<b>UTM X Meters:</b>	655918.75
<b>Project:</b>	Rocklin Manor Apartments	<b>UTM Y Meters:</b>	4294737.19
		<b>Elevation:</b>	346.00' above sea level

## Maps Provided:

2012  
1981  
1967  
1954  
1944  
1893  
1892  
1891

### Disclaimer - Copyright and Trademark Notice

This Report contains certain information obtained from a variety of public and other sources reasonably available to Environmental Data Resources, Inc. It cannot be concluded from this Report that coverage information for the target and surrounding properties does not exist from other sources. NO WARRANTY EXPRESSED OR IMPLIED, IS MADE WHATSOEVER IN CONNECTION WITH THIS REPORT. ENVIRONMENTAL DATA RESOURCES, INC. SPECIFICALLY DISCLAIMS THE MAKING OF ANY SUCH WARRANTIES, INCLUDING WITHOUT LIMITATION, MERCHANTABILITY OR FITNESS FOR A PARTICULAR USE OR PURPOSE. ALL RISK IS ASSUMED BY THE USER. IN NO EVENT SHALL ENVIRONMENTAL DATA RESOURCES, INC. BE LIABLE TO ANYONE, WHETHER ARISING OUT OF ERRORS OR OMISSIONS, NEGLIGENCE, ACCIDENT OR ANY OTHER CAUSE, FOR ANY LOSS OF DAMAGE, INCLUDING, WITHOUT LIMITATION, SPECIAL, INCIDENTAL, CONSEQUENTIAL, OR EXEMPLARY DAMAGES. ANY LIABILITY ON THE PART OF ENVIRONMENTAL DATA RESOURCES, INC. IS STRICTLY LIMITED TO A REFUND OF THE AMOUNT PAID FOR THIS REPORT. Purchaser accepts this Report "AS IS". Any analyses, estimates, ratings, environmental risk levels or risk codes provided in this Report are provided for illustrative purposes only, and are not intended to provide, nor should they be interpreted as providing any facts regarding, or prediction or forecast of, any environmental risk for any property. Only a Phase I Environmental Site Assessment performed by an environmental professional can provide information regarding the environmental risk for any property. Additionally, the information provided in this Report is not to be construed as legal advice.

Copyright 2015 by Environmental Data Resources, Inc. All rights reserved. Reproduction in any media or format, in whole or in part, of any report or map of Environmental Data Resources, Inc., or its affiliates, is prohibited without prior written permission.

EDR and its logos (including Sanborn and Sanborn Map) are trademarks of Environmental Data Resources, Inc. or its affiliates. All other trademarks used herein are the property of their respective owners.

## **Topo Sheet Thumbnails**

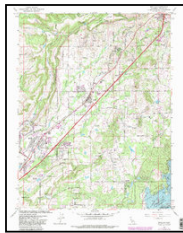
This EDR Topo Map Report is based upon the following USGS topographic map sheets.

### **2012 Source Sheets**



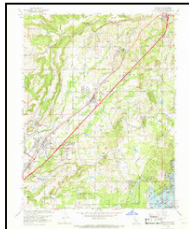
Rocklin  
2012  
7.5-minute, 24000

### **1981 Source Sheets**



Rocklin  
1981  
7.5-minute, 24000  
Photo Revised 1981  
Aerial Photo Revised 1978

### **1967 Source Sheets**



Rocklin  
1967  
7.5-minute, 24000  
Aerial Photo Revised 1966

### **1954 Source Sheets**



Rocklin  
1954  
7.5-minute, 24000  
Aerial Photo Revised 1952

## **Topo Sheet Thumbnails**

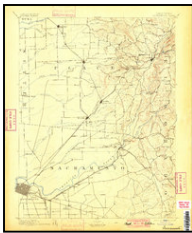
This EDR Topo Map Report is based upon the following USGS topographic map sheets.

### **1944 Source Sheets**



Auburn  
1944  
15-minute, 62500

### **1893 Source Sheets**



Sacramento  
1893  
30-minute, 125000

### **1892 Source Sheets**



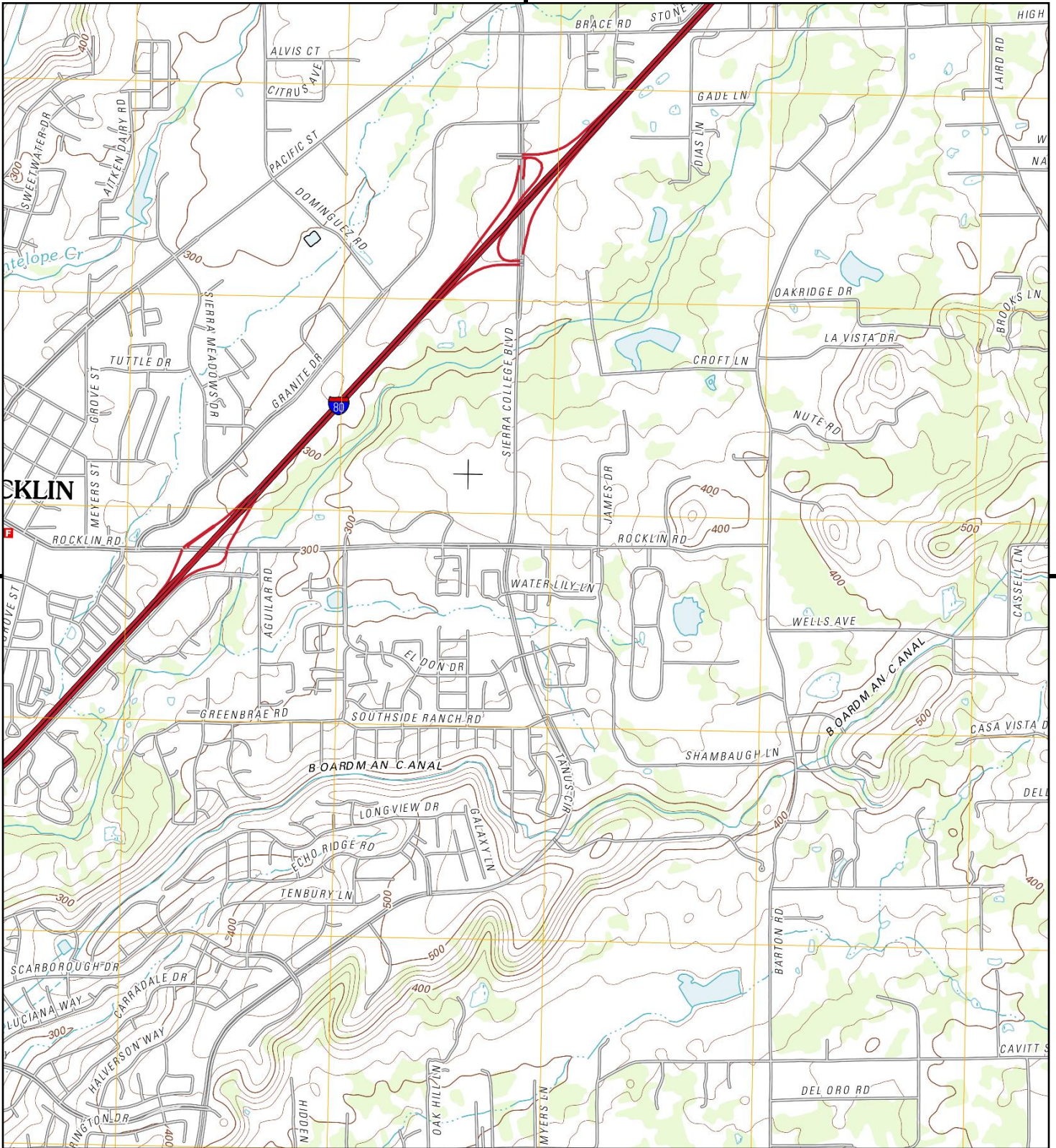
Sacramento  
1892  
30-minute, 125000

### **1891 Source Sheets**

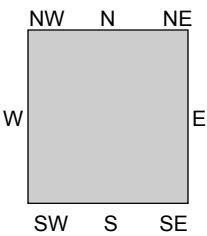
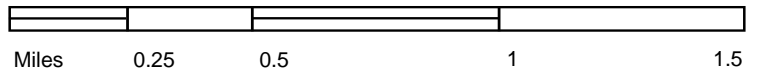


Sacramento  
1891  
30-minute, 125000





This report includes information from the following map sheet(s).

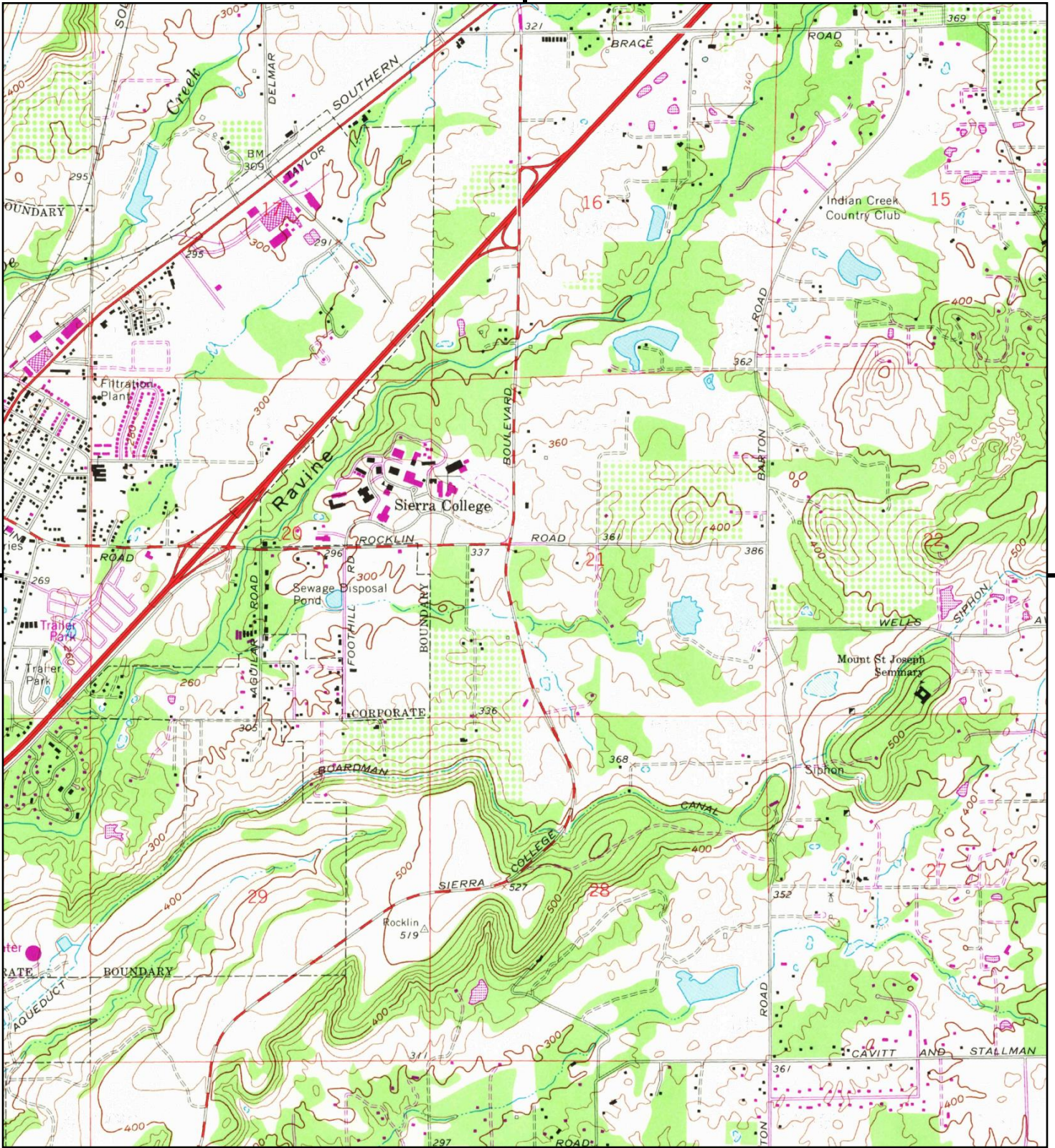


TP, Rocklin, 2012, 7.5-minute

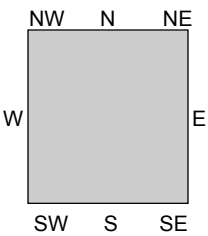
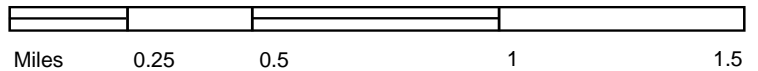
**SITE NAME:** Rocklin Manor Apartments  
**ADDRESS:** Rocklin Road/Sierra College Boulevard  
Rocklin, CA 95677  
**CLIENT:** Dudek & Associates







This report includes information from the following map sheet(s).

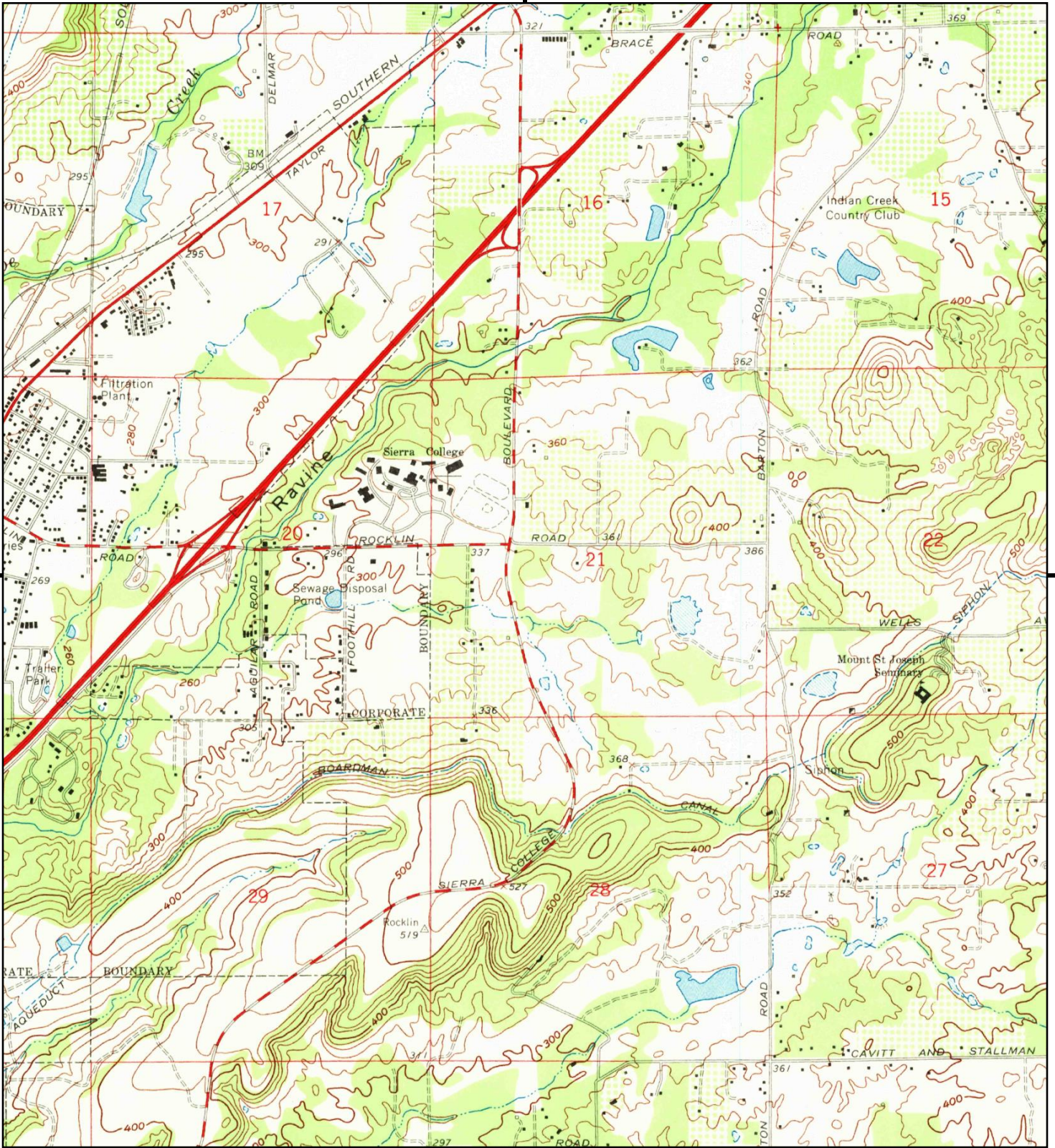


TP, Rocklin, 1981, 7.5-minute

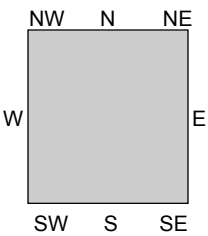
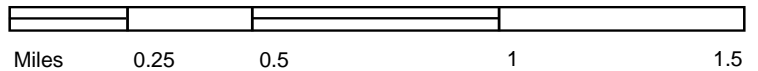
**SITE NAME:** Rocklin Manor Apartments  
**ADDRESS:** Rocklin Road/Sierra College Boulevard  
Rocklin, CA 95677  
**CLIENT:** Dudek & Associates







This report includes information from the following map sheet(s).

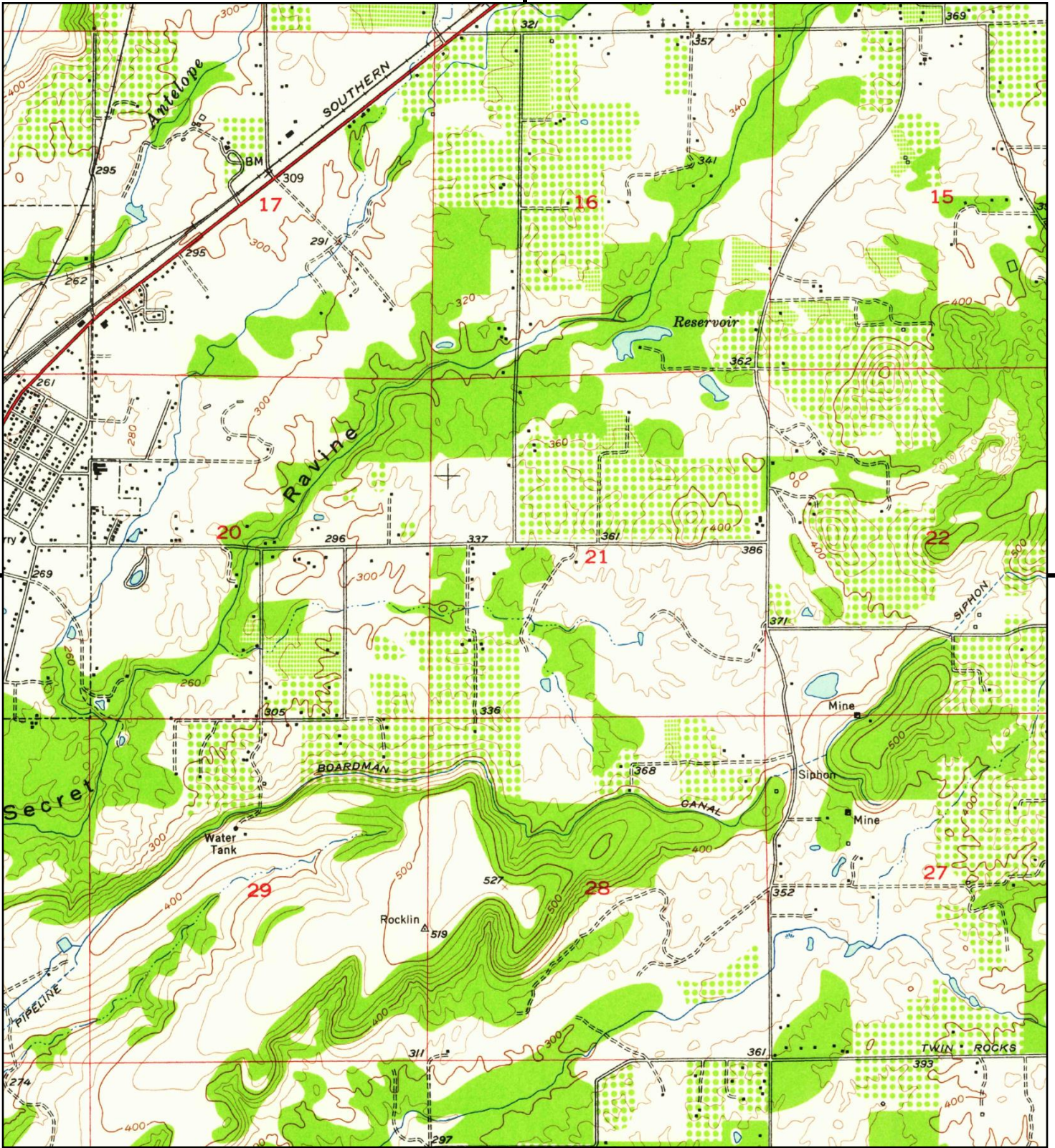


TP, Rocklin, 1967, 7.5-minute

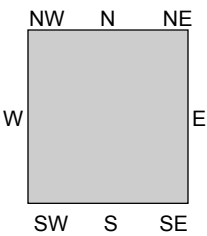
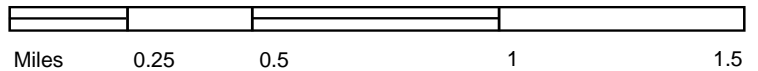
SITE NAME: Rocklin Manor Apartments  
 ADDRESS: Rocklin Road/Sierra College Boulevard  
 Rocklin, CA 95677  
 CLIENT: Dudek & Associates







This report includes information from the following map sheet(s).

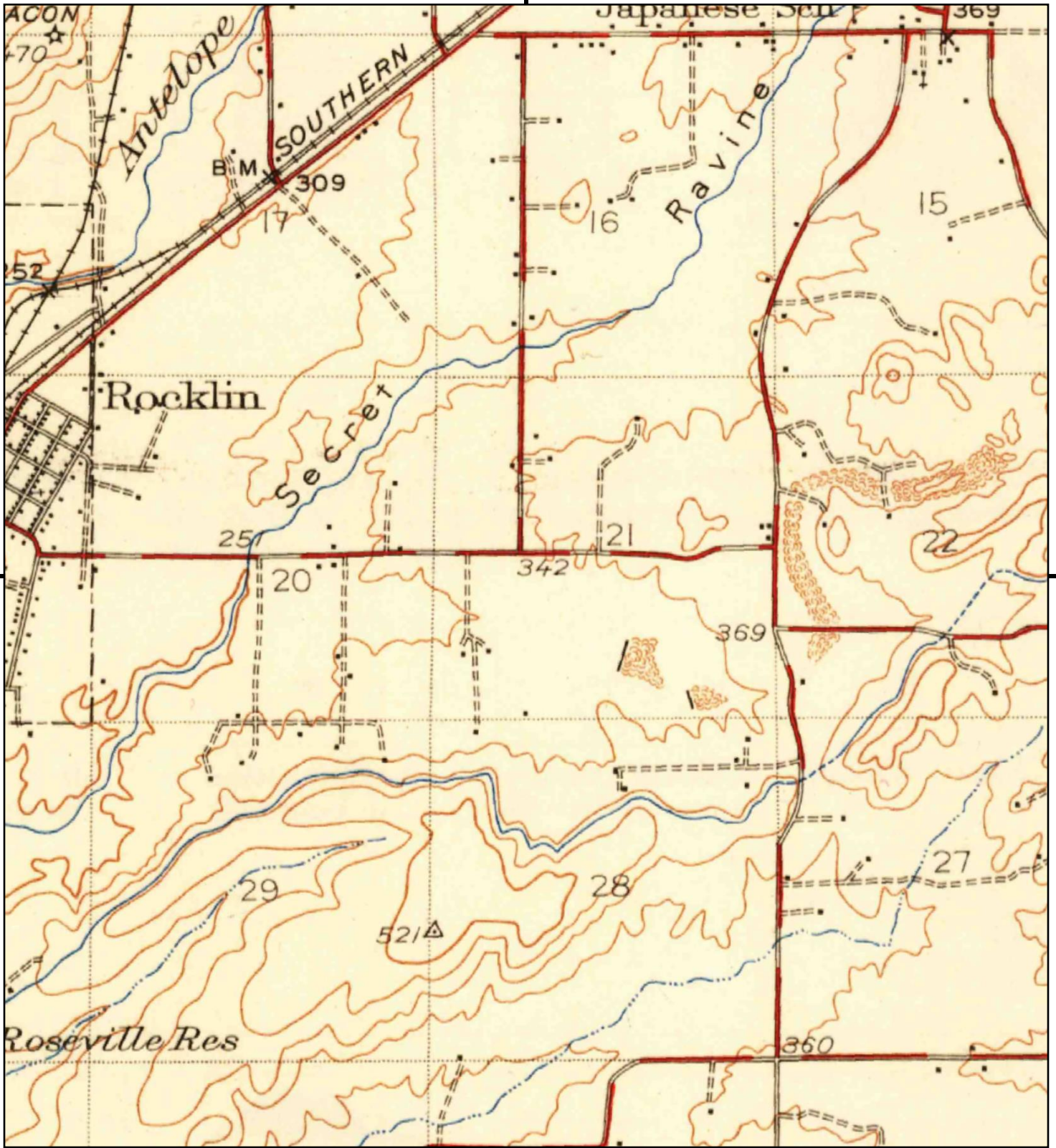


TP, Rocklin, 1954, 7.5-minute

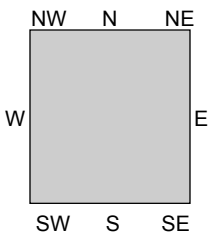
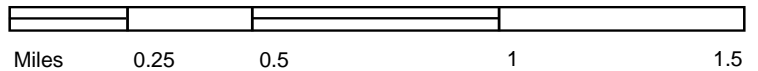
SITE NAME: Rocklin Manor Apartments  
 ADDRESS: Rocklin Road/Sierra College Boulevard  
 Rocklin, CA 95677  
 CLIENT: Dudek & Associates







This report includes information from the following map sheet(s).

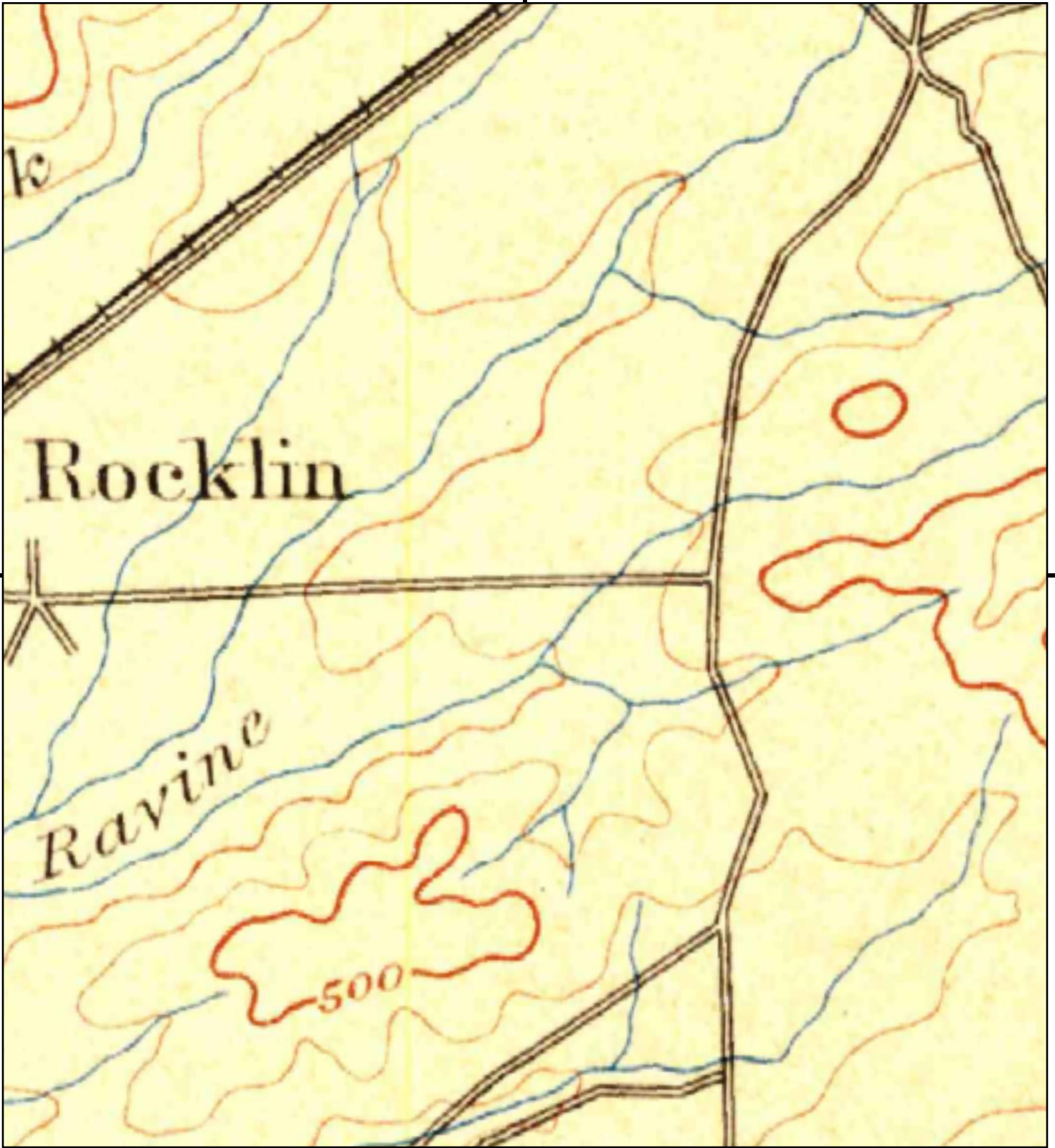


TP, Auburn, 1944, 15-minute

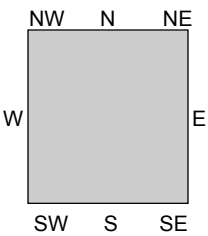
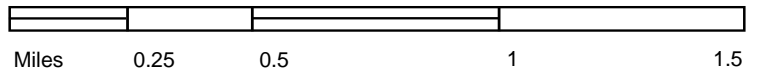
SITE NAME: Rocklin Manor Apartments  
 ADDRESS: Rocklin Road/Sierra College Boulevard  
 Rocklin, CA 95677  
 CLIENT: Dudek & Associates







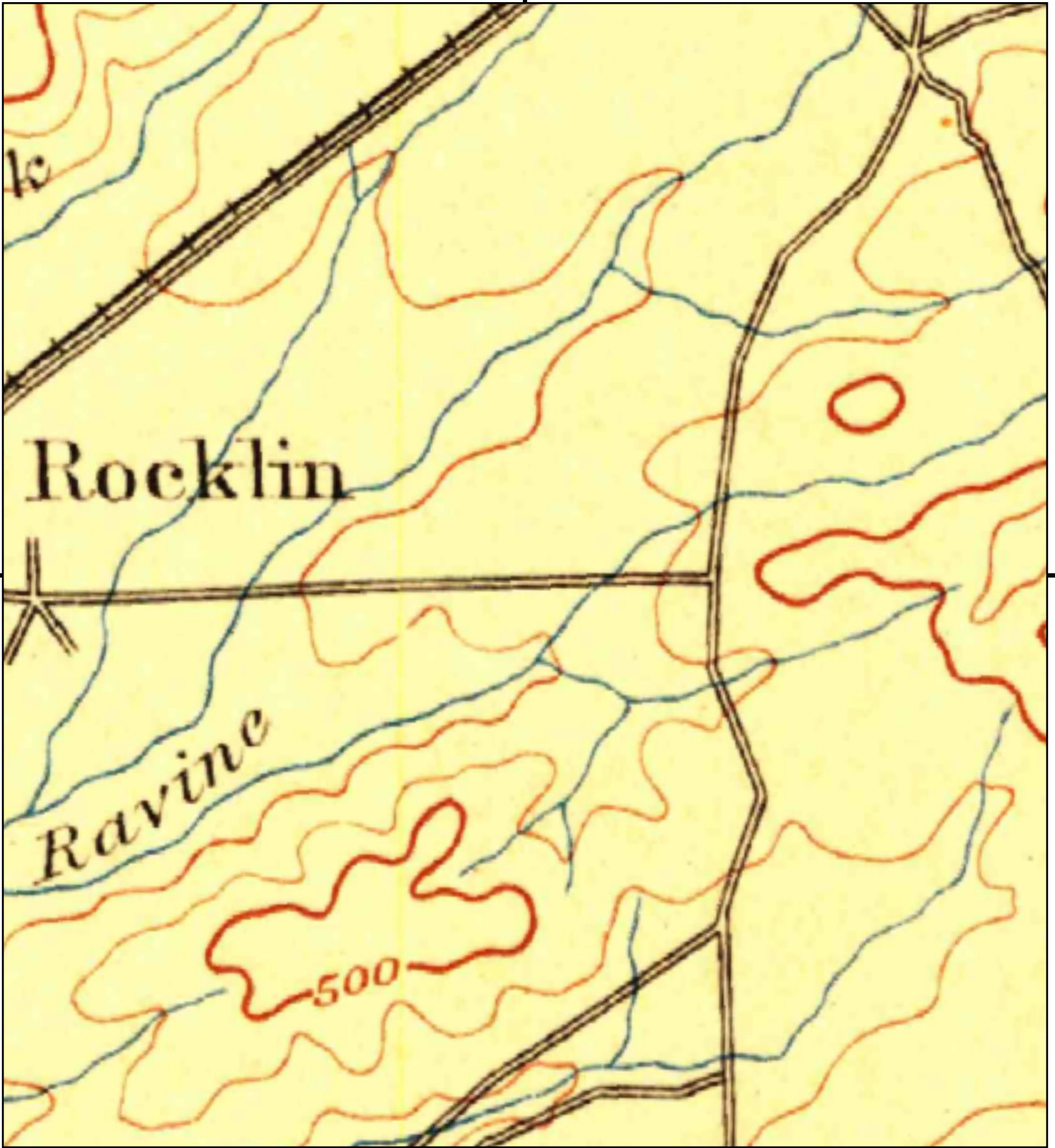
This report includes information from the following map sheet(s).



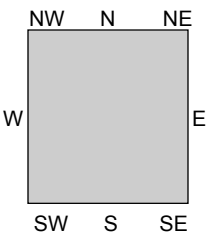
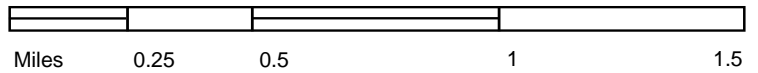
TP, Sacramento, 1893, 30-minute

SITE NAME: Rocklin Manor Apartments  
 ADDRESS: Rocklin Road/Sierra College Boulevard  
 Rocklin, CA 95677  
 CLIENT: Dudek & Associates





This report includes information from the following map sheet(s).

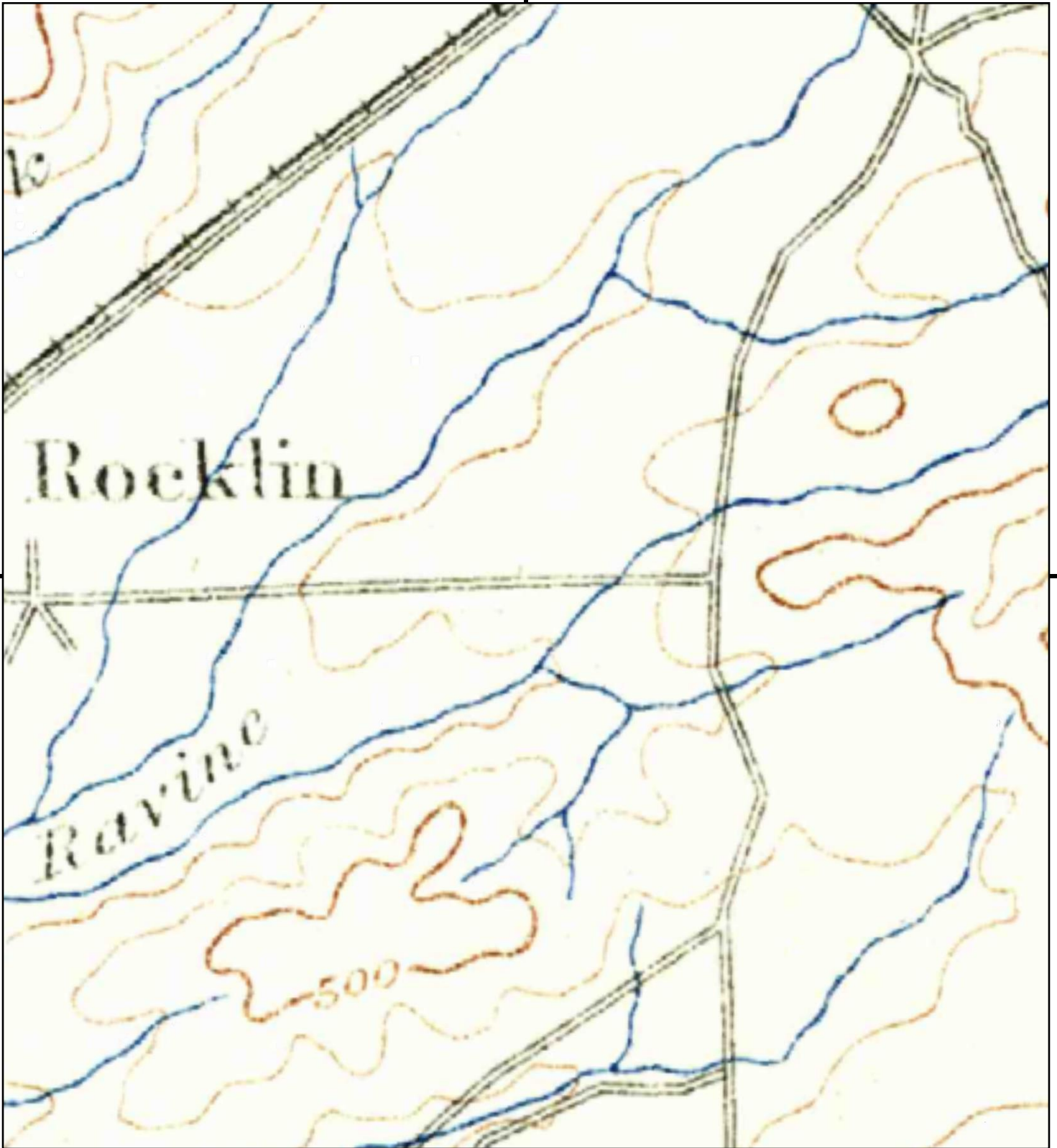


TP, Sacramento, 1892, 30-minute

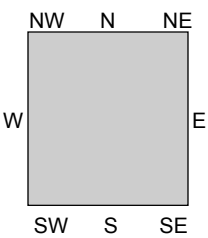
SITE NAME: Rocklin Manor Apartments  
 ADDRESS: Rocklin Road/Sierra College Boulevard  
 Rocklin, CA 95677  
 CLIENT: Dudek & Associates







This report includes information from the following map sheet(s).



TP, Sacramento, 1891, 30-minute

SITE NAME: Rocklin Manor Apartments  
 ADDRESS: Rocklin Road/Sierra College Boulevard  
 Rocklin, CA 95677  
 CLIENT: Dudek & Associates





**APPENDIX H**  
*Certified Sanborn Map Report*





**Rocklin Manor Apartments**

Rocklin Road/Sierra College Boulevard  
Rocklin, CA 95677

Inquiry Number: 4463711.3

November 11, 2015

**Certified Sanborn® Map Report**



6 Armstrong Road, 4th Floor  
Shelton, Connecticut 06484  
Toll Free: 800.352.0050  
[www.edrnet.com](http://www.edrnet.com)

# Certified Sanborn® Map Report

11/11/15

**Site Name:**

Rocklin Manor Apartments  
Rocklin Road/Sierra College  
Rocklin, CA 95677

**Client Name:**

Dudek & Associates  
605 Third Street  
Encinitas, CA 92024



EDR Inquiry # 4463711.3

Contact: Glenna McMahon

The Sanborn Library has been searched by EDR and maps covering the target property location as provided by Dudek & Associates were identified for the years listed below. The Sanborn Library is the largest, most complete collection of fire insurance maps. The collection includes maps from Sanborn, Bromley, Perris & Browne, Hopkins, Barlow, and others. Only Environmental Data Resources Inc. (EDR) is authorized to grant rights for commercial reproduction of maps by the Sanborn Library LLC, the copyright holder for the collection. Results can be authenticated by visiting [www.edrnet.com/sanborn](http://www.edrnet.com/sanborn).

The Sanborn Library is continually enhanced with newly identified map archives. This report accesses all maps in the collection as of the day this report was generated.

## Certified Sanborn Results:

**Site Name:** Rocklin Manor Apartments  
**Address:** Rocklin Road/Sierra College Boulevard  
**City, State, Zip:** Rocklin, CA 95677  
**Cross Street:**  
**P.O. #** 8052-10  
**Project:** Rocklin Manor Apartments  
**Certification #** 54D3-4AC9-96D5



Sanborn® Library search results  
Certification # 54D3-4AC9-96D5

## UNMAPPED PROPERTY

This report certifies that the complete holdings of the Sanborn Library, LLC collection have been searched based on client supplied target property information, and fire insurance maps covering the target property were not found.

The Sanborn Library includes more than 1.2 million fire insurance maps from Sanborn, Bromley, Perris & Browne, Hopkins, Barlow and others which track historical property usage in approximately 12,000 American cities and towns. Collections searched:

- Library of Congress
- University Publications of America
- EDR Private Collection

*The Sanborn Library LLC Since 1866™*

## Limited Permission To Make Copies

Dudek & Associates (the client) is permitted to make up to FIVE photocopies of this Sanborn Map transmittal and each fire insurance map accompanying this report solely for the limited use of its customer. No one other than the client is authorized to make copies. Upon request made directly to an EDR Account Executive, the client may be permitted to make a limited number of additional photocopies. This permission is conditioned upon compliance by the client, its customer and their agents with EDR's copyright policy; a copy of which is available upon request.

### Disclaimer - Copyright and Trademark notice

This Report contains certain information obtained from a variety of public and other sources reasonably available to Environmental Data Resources, Inc. It cannot be concluded from this Report that coverage information for the target and surrounding properties does not exist from other sources. NO WARRANTY EXPRESSED OR IMPLIED, IS MADE WHATSOEVER IN CONNECTION WITH THIS REPORT. ENVIRONMENTAL DATA RESOURCES, INC. SPECIFICALLY DISCLAIMS THE MAKING OF ANY SUCH WARRANTIES, INCLUDING WITHOUT LIMITATION, MERCHANTABILITY OR FITNESS FOR A PARTICULAR USE OR PURPOSE. ALL RISK IS ASSUMED BY THE USER. IN NO EVENT SHALL ENVIRONMENTAL DATA RESOURCES, INC. BE LIABLE TO ANYONE, WHETHER ARISING OUT OF ERRORS OR OMISSIONS, NEGLIGENCE, ACCIDENT OR ANY OTHER CAUSE, FOR ANY LOSS OF DAMAGE, INCLUDING, WITHOUT LIMITATION, SPECIAL, INCIDENTAL CONSEQUENTIAL, OR EXEMPLARY DAMAGES. ANY LIABILITY ON THE PART OF ENVIRONMENTAL DATA RESOURCES, INC. IS STRICTLY LIMITED TO A REFUND OF THE AMOUNT PAID FOR THIS REPORT. Purchaser accepts this Report "AS IS". Any analyses, estimates, ratings, environmental risk levels or risk codes provided in this Report are provided for illustrative purposes only, and are not intended to provide, nor should they be interpreted as providing any facts regarding, or prediction or forecast of, any environmental risk for any property. Only a Phase I Environmental Site Assessment performed by an environmental professional can provide information regarding the environmental risk for any property. Additionally, the information provided in this Report is not to be construed as legal advice.

Copyright 2015 by Environmental Data Resources, Inc. All rights reserved. Reproduction in any media or format, in whole or in part, of any report or map of Environmental Data Resources, Inc., or its affiliates, is prohibited without prior written permission.

EDR and its logos (including Sanborn and Sanborn Map) are trademarks of Environmental Data Resources, Inc. or its affiliates. All other trademarks used herein are the property of their respective owners.

**APPENDIX I**  
*City Directory*





**Rocklin Manor Apartments**

Rocklin Road/Sierra College Boulevard  
Rocklin, CA 95677

Inquiry Number: 4463711.5  
November 13, 2015

# The EDR-City Directory Image Report

## TABLE OF CONTENTS

### SECTION

Executive Summary

Findings

City Directory Images

*Thank you for your business.*  
Please contact EDR at 1-800-352-0050  
with any questions or comments.

#### **Disclaimer - Copyright and Trademark Notice**

This Report contains certain information obtained from a variety of public and other sources reasonably available to Environmental Data Resources, Inc. It cannot be concluded from this Report that coverage information for the target and surrounding properties does not exist from other sources. **NO WARRANTY EXPRESSED OR IMPLIED, IS MADE WHATSOEVER IN CONNECTION WITH THIS REPORT. ENVIRONMENTAL DATA RESOURCES, INC. SPECIFICALLY DISCLAIMS THE MAKING OF ANY SUCH WARRANTIES, INCLUDING WITHOUT LIMITATION, MERCHANTABILITY OR FITNESS FOR A PARTICULAR USE OR PURPOSE. ALL RISK IS ASSUMED BY THE USER. IN NO EVENT SHALL ENVIRONMENTAL DATA RESOURCES, INC. BE LIABLE TO ANYONE, WHETHER ARISING OUT OF ERRORS OR OMISSIONS, NEGLIGENCE, ACCIDENT OR ANY OTHER CAUSE, FOR ANY LOSS OR DAMAGE, INCLUDING, WITHOUT LIMITATION, SPECIAL, INCIDENTAL, CONSEQUENTIAL, OR EXEMPLARY DAMAGES. ANY LIABILITY ON THE PART OF ENVIRONMENTAL DATA RESOURCES, INC. IS STRICTLY LIMITED TO A REFUND OF THE AMOUNT PAID FOR THIS REPORT.** Purchaser accepts this Report "AS IS". Any analyses, estimates, ratings, environmental risk levels or risk codes provided in this Report are provided for illustrative purposes only, and are not intended to provide, nor should they be interpreted as providing any facts regarding, or prediction or forecast of, any environmental risk for any property. Only a Phase I Environmental Site Assessment performed by an environmental professional can provide information regarding the environmental risk for any property. Additionally, the information provided in this Report is not to be construed as legal advice.

Copyright 2015 by Environmental Data Resources, Inc. All rights reserved. Reproduction in any media or format, in whole or in part, of any report or map of Environmental Data Resources, Inc. or its affiliates is prohibited without prior written permission.

EDR and its logos (including Sanborn and Sanborn Map) are trademarks of Environmental Data Resources, Inc. or its affiliates. All other trademarks used herein are the property of their respective owners.

## EXECUTIVE SUMMARY

### DESCRIPTION

Environmental Data Resources, Inc.'s (EDR) City Directory Report is a screening tool designed to assist environmental professionals in evaluating potential liability on a target property resulting from past activities. EDR's City Directory Report includes a search of available city directory data at 5 year intervals.

### RESEARCH SUMMARY

The following research sources were consulted in the preparation of this report. A check mark indicates where information was identified in the source and provided in this report.

<u>Year</u>	<u>Target Street</u>	<u>Cross Street</u>	<u>Source</u>
2013	<input checked="" type="checkbox"/>	<input type="checkbox"/>	Cole Information Services
2008	<input checked="" type="checkbox"/>	<input type="checkbox"/>	Cole Information Services
2003	<input checked="" type="checkbox"/>	<input type="checkbox"/>	Cole Information Services
1999	<input checked="" type="checkbox"/>	<input type="checkbox"/>	Cole Information Services
1995	<input checked="" type="checkbox"/>	<input type="checkbox"/>	Cole Information Services
1992	<input checked="" type="checkbox"/>	<input type="checkbox"/>	Cole Information Services
1989	<input checked="" type="checkbox"/>	<input type="checkbox"/>	Haines Criss-Cross Directory
1985	<input checked="" type="checkbox"/>	<input type="checkbox"/>	Haines Criss-Cross Directory
1980	<input checked="" type="checkbox"/>	<input type="checkbox"/>	Haines Criss-Cross Directory
1974	<input checked="" type="checkbox"/>	<input type="checkbox"/>	Haines Criss-Cross Directory
1970	<input checked="" type="checkbox"/>	<input type="checkbox"/>	Haines Criss-Cross Directory

### RECORD SOURCES

EDR is licensed to reproduce certain City Directory works by the copyright holders of those works. The purchaser of this EDR City Directory Report may include it in report(s) delivered to a customer. Reproduction of City Directories without permission of the publisher or licensed vendor may be a violation of copyright.

# FINDINGS

## TARGET PROPERTY STREET

Rocklin Road/Sierra College Boulevard  
Rocklin, CA 95677

<u>Year</u>	<u>CD Image</u>	<u>Source</u>
-------------	-----------------	---------------

### ROCKLIN RD

2013	pg A2	Cole Information Services
2008	pg A6	Cole Information Services
2003	pg A11	Cole Information Services
1999	pg A16	Cole Information Services
1995	pg A20	Cole Information Services
1992	pg A23	Cole Information Services
1989	pg A26	Haines Criss-Cross Directory
1985	pg A29	Haines Criss-Cross Directory
1980	pg A31	Haines Criss-Cross Directory
1974	pg A33	Haines Criss-Cross Directory
1970	pg A35	Haines Criss-Cross Directory

### SIERRA COLLEGE BLVD

2013	pg A4	Cole Information Services
2008	pg A9	Cole Information Services
2003	pg A15	Cole Information Services
1999	pg A19	Cole Information Services
1995	pg A22	Cole Information Services
1992	pg A25	Cole Information Services
1989	pg A27	Haines Criss-Cross Directory
1989	pg A28	Haines Criss-Cross Directory
1985	pg A30	Haines Criss-Cross Directory
1980	pg A32	Haines Criss-Cross Directory
1974	pg A34	Haines Criss-Cross Directory
1970	-	Haines Criss-Cross Directory

Street not listed in Source

## FINDINGS

### CROSS STREETS

No Cross Streets Identified

## **City Directory Images**





-

**ROCKLIN RD 2013**

4730 GRUNDER ERIC D DVM  
 ROCKLIN ROAD ANIMAL HOSPITAL  
 WILLIAMS TARA A DVM  
 4740 MANDARICH DEVELOPMENT  
 4745 LITTLE ORCHARD PRESCHOOL  
 LITTLE ORCHARD PRESCHOOL INC  
 4750 DUBANSKI ROBERT DMD  
 LEE GERTRUDE DMD  
 ROCKLIN FAMILY DENTAL GROUP  
 4760 PETKUS BROTHERS  
 4770 CHI VANHOOZEN  
 DAVID PATELLA  
 LAIDLAW MICHAEL M MD INC  
 PATELLA DAVID MD  
 VAN HOOZEN CHI MD  
 4780 AIDAS UNIVERSITY BOOK EXCHANGE INC  
 4790 LEVIATHAN TATTOO  
 LITTLE CAESARS PIZZA  
 TAQUERIA RINCON ALTENO  
 4900 THE CHURCH OF JESUS CHRIST OF LATTER  
 4960 GASS BOOKEEPING  
 4970 MARTIN KERZIE DMD  
 4990 HENDRICKSON & HUNT PAIN MANAGEMENT P  
 5000 SIERRA COLLEGE  
 5050 CALIFORNIA SUN  
 CUTCO CUTLERY  
 EL CHASQUI RESTAURANT  
 FANTASTIC CUTS  
 INFOSTATIONS  
 NATURAL FOODS OF ROCKLIN  
 NEW LIFE PREGNANCY CENTER  
 PAYLESS PHARMACY INC  
 PCS WORLD  
 RED MASSAGE  
 SIERRA NAILS  
 TOKYO DORI  
 5060 VALIS ALTERATION & CLEANERS  
 ZAYTOON MARKET  
 5070 STARBUCKS COFFEE  
 SUBWAY SANDWICHES  
 5240 ALICIA SOTELO  
 ALLEN LUMPKIN  
 ART LOPEZ  
 BEVERLY JACOBSON  
 BLAKE BELGARD  
 BRUCE COFFMAN  
 CHRISTINE WHITFIELD  
 CRAIG SUTHERLAND  
 DALE PARIS  
 DARCEY WYLER

**ROCKLIN RD 2013 (Cont'd)**

5240 DAYLA COOK  
DENISE WESTGARD  
DENNIS JACKSON  
DIANE MACMILLAN  
DOROTHY SANTUCCIO  
FRED NEWELL  
GEORGE CHILES  
GIIMAA NATSAG  
HENRY LEON  
HOWARD MARANS  
JAMES OHEIR  
JAMES WUNDER  
JARED HAVICAN  
JARED SNEED  
JASON NICHOLSON  
JAY CULPEPPER  
JEREMY AULBACH  
JESSE RALPH  
JONATHAN YUNG  
JULIE FENDER  
JUSTIN WILLIAMS  
KATHLINE GLAYZER  
LINDA MCCOLLUM  
MARTEL HICKMAN  
MAYEV LADIMIR  
MEGAN JOHNSON  
NANCY PENSLIEN  
NIGEL JETER  
OCHIRHUYAG BYAMBAJAV  
PAUL FLIEGER  
PAVEL MALTSEV  
RACHEL RICHARDSON  
RAYMOND QUADER  
RICHARD BROCKMAN  
ROCKLIN MANOR APARTMENTS  
RYAN BURGMAN  
RYNAL WEST  
SHANNON MEYER  
TIM FAIRBAIRN  
TRACY PACHECO  
WESTON BRITT

## SIERRA COLLEGE BLVD 2013

4020 HORIZON WEST HEALTHCARE INC  
 4211 CHEVRON  
 MCDONALDS  
 4281 7ELEVEN  
 4315 CARLS JR  
 4389 PLACER TOWING  
 4660 GINA JONES  
 4695 JOSE HUERTA  
 4800 LIFEHOUSE CHURCH  
 4830 OCCUPANT UNKNOWN  
 4836 LYTLE ROBERTS  
 4910 RON CLOVER  
 4960 CHARLES LENTZ  
 5055 DEBRA KALEY  
 5385 IDA OTANI  
 5945 CAMERON LANDERS  
 5955 FRED JENSON  
 6100 ALBERT TYSON  
 ANN MEYER  
 BETTY ALLIN  
 BOSE DU  
 CAROL BOUCHE  
 CONSUELO BERTRAND  
 D LOUGHLIN  
 DINA BURNS  
 EARL JOHNSON  
 EDITH DEVEREAUX  
 ELIZABETH DIETRICH  
 ERV BOSCHEE  
 FRANCES KLARMANN  
 HATTERSLEY ROSALIE  
 ISABELLE HEDBERG  
 ISABELLE OLDHAM  
 J STOELTZIN  
 JACK HAILEY  
 JANE SIMPSON  
 JERI REINHARDT  
 JOHN SUTTER  
 JOYCE MOSELEY  
 JUDY EMERSON  
 JULIE MACHADO  
 JULIUS MILES  
 JUNE HAMMOND  
 KAUFMAN LEW  
 LAWRENCE CARRERAS  
 LEW KAUFMAN  
 LINDA MARCHUS  
 LOUISE DART  
 LOUSIE MONGAN  
 LYNN MEFFERD



-

**SIERRA COLLEGE BLVD 2013 (Cont'd)**

6100	M MONAHAN
	MARILYN NICK
	NANCY BUNCH
	NETTIE JENSEN
	PHOEBE PETRIE
	ROBERT MATTHEWS
	ROBERTA JONES
	ROSALIE HATTERSLEY
	ROSEMARIE FINATO
	SAUNDRA OLSEN
	SCOTT ORR
	SUNRISE OF ROCKLIN
	THERES BRELIVET
	TOM YOUNG
	VIRGINIA HURLING
	VIRGINIA SANDS
	WALLACE COPELAND
6175	KIRBY KUYKENDALL
6610	BUILDERS & TRADESMAN INSURANCE
6620	NOUVEAU HOMES
6630	RIFFEY CHIROPRACTIC

## ROCKLIN RD 2008

4740	OCCUPANT UNKNOWN
4745	LITTLE ORCHARD PRE SCHOOL INC SIERRA COLLEGE HEAD START CENTER
4770	CHI VANHOOZEN DAVID PATELLA
4790	LAMASSATT FRESH GOURMET COFFEE & SMO Z TANNING
4895	GHU ENTERPRISE JUSTIN CLAUS SIERRA COLLEGE RESIDENTS LIFE HOUSIN
4900	CHURCH OF JESUS CHRIST OF LTR DA INSTITUTE OF RELIGION FOR THE CHURCH
4960	GASS BOOKKEEPING RICHARD GASS BOOKKEEPING
5000	BARNES & NOBLE COLLEGE BOOKSELLERS I DELOS ISLAND GRILLE FUSE LOCAL 1212 MARRIOTT INTERNATIONAL SIERRA JOINT COMMUNITY COLLEGE DISTR TURNER CONSTRUCTION
5050	AIDAS UNIVERSITY BOOK EXCHANGE AMERICAN NETWORK REALTY & MORTGAGE BELCHASQUI FRANK VISCONTI MASTER HERBALIST HOLISTIC HEALTH INFOSTATIONS JANINE CARUSO JOINER WARD DC SIERRA NAILS TAQUERIA COTIJA TOKYO DORI UPTOWN CLOTHING CO
5060	CAMPUS MARKET FAST DRY CLRS & ALTERATIONS VALIS ALTERATION & CLEANERS
5240	ADAM WOJDAC ALLAN HIGHTMAN ALLEN EDWARDS AMANDA GANT ANTONIA LINDER ART LOPEZ B EASTUS BRIAGHA HOLCOMB BRIAN GARDINER BRIAN KOTEEN BROOKE PRENTISS CAROL BAHR CASEY GREENE CHARLOTTE KOENIGSBERG CHERYL ROBITAILLE

**ROCKLIN RD 2008 (Cont'd)**

5240 CHRISSY GARCIA  
CHRISTOPHER DIGGS  
CHRISTOPHER RESSA  
COLLEEN SCHNEIDER  
CRAIG SUTHERLAND  
DALE PARIS  
DAMIAN INGERSOLL  
DAVID CARL  
DAVID POULSON  
DEBBIE MORTENSEN  
DEIDRE EDDY  
DENIS KELLEY  
DENISE WESTGARD  
DENNIS DAY  
DESIREE LINDER  
DIANE MACMILLAN  
DOUGLAS BENGARD  
ELISABETH OCONNOR  
ERIC HUSMANN  
FRANCES VODDEN  
G WEATHERLY  
GEORGE CHILES  
GEORGE GUEVARA  
GERARD LYONS  
GIIMAA NATSAG  
GREG AITCHISON  
HOLLY PAWLOWSKI  
HOWARD GEORGE  
IRENE GALERIA  
JAKE BROWN  
JARED CUFFE  
JASON DESAUTELS  
JASON REGALADO  
JENIFER ROGERS  
JESSICA MILLER  
JOHNATHON LAFLEN  
JOSE APESOA  
JOSEPH BECKER  
JOZEF LAPUC  
KAMRUN QUADER  
KATHLINE GLAYZER  
KENNETH ORTEGA  
LARRY SUSBILLA  
LINDA COHOAT  
LINDA MARSO  
LINDA MCCOLLUM  
LOGAN BROWN  
LORI CAPPER  
LUCIA GARNER  
LYNN CORDONE

**ROCKLIN RD 2008 (Cont'd)**

5240 M ARAKELIAN  
M GOVE  
MANOLO VARGAS  
MARK PETREE  
MEGAN JOHNSON  
MICHAEL MONTETON  
MONIQUE SINOR  
NANCY PENSLIEN  
OCHIRHUYAG BYAMBAJAV  
PATRICIA HUDEC  
RACHAEL HALSTEAD  
RAMON DOMINGUEZ  
RHONDA SPICER  
ROBERT BRIGGS  
ROCKLIN MANOR APARTMENTS  
SAMUEL BON  
SANDRA HOFFMAN  
SCOTT READ  
SEAN BARRY  
SINA BEHINAIN  
STEPHEN LEDOUX  
TRACY PACHECO  
VIV NETI  
WAYNE HEWLETT  
ZAC JEREB



**SIERRA COLLEGE BLVD 2008**

4020 AUBURN MANOR HOLDING CORP  
 CARE WEST INSURANCE CO  
 EMERALD DISTRIBUTING CO INC  
 FAR WEST INC  
 MEDICREST OF CALIFORNIA  
 RONMAR CONSTRUCTION CO INC  
 ROSEVILLE CARE CENTER INC  
 SHERWOOD OAKS REALTY  
 SIERRA COUNTRY CLUB INVESTORS  
 4211 CHEVRON STATIONS INC 1581  
 MCDONALDS 21304  
 TONY THANDAI  
 4281 7 ELEVEN FOOD STORES  
 UPPLE SHINDA PARAMJEET  
 4315 CARLS JR  
 4390 CONOCOPHILLIPS  
 4660 GINA JONES  
 4695 JOSE HUERTA  
 4800 LIFEHOUSE CHURCH  
 SIERRA COLLEGE BLVD BAPTIST CHURCH  
 4830 OCCUPANT UNKNOWN  
 4836 LYTLE ROBERTS  
 4910 RON CLOVER  
 4960 CHARLES LENTZ  
 5055 GRACE UYEDA  
 5385 IDA OTANI  
 5945 STEVEN STUBBS  
 5955 FRED JENSON  
 VILLAGE PROPERTIES CONSTRUCTION  
 6100 ALBERT TYSON  
 BARBARA WARDWELL  
 ERV BOSCHEE  
 FRANCES KLARMANN  
 JANE SHEEHAN  
 JE HAMMOND  
 JOHN DUBOSE  
 JOHN OTTO INC  
 JULIE MACHADO  
 KENNETH ROOT  
 LINDA MARCHUS  
 LYNN MEFFERD  
 MARILYN NICK  
 ROSEMARIE FINATO  
 RUTH BAMMAN  
 SUNRISE ASSISTED LIVING OF ROCKLIN  
 SUNRISE OF ROCKLIN  
 TOM MAGNEFF  
 VIOLA HOPKINS  
 6175 KYLE KUYKENDALL  
 6610 BUILDERS & TRADESMAN INSURANCE

Target Street

Cross Street

Source

✓

-

Cole Information Services

**SIERRA COLLEGE BLVD 2008 (Cont'd)**

6620	CEI ACQUISITION LLC
	CONSUMER EFFECTS INC
	NOUVEAU HOMES
6630	SECURITY WEST FINANCIAL

## ROCKLIN RD 2003

4730 HOSSNER KAY DVM  
 LARA FAIRCHILD  
 ROCKLIN ROAD ANIMAL HOSPITAL  
 ROSEVILLE VETERINARY HOSPITAL  
 4745 SIERRA CLG CHLDRNS CMP CTR  
 4895 ADAM WILL  
 ALEXANDRIA BRADY  
 BARBARA HERRON  
 BRIAN COFFMAN  
 CHRISTOPHER VENTURA  
 COLE COOPER  
 DANIEL LAWRENCE  
 DANIEL TOHLEN  
 DAVID HALLAND  
 DAVID KERNOHAN  
 EDGAR ORTUSIASTIGUE  
 ERIKA WILSON  
 ERIN SCHALL  
 HEATHER QUIST  
 HOLLY BUHLER  
 JAMES FORD  
 JOHN HATFIELD  
 KAREN CROCKETT  
 LINDSAY MANETTA  
 LUIS WONG  
 MACKIE MCDUFFY  
 RAYMOND SILVA  
 REBECCA CULLY  
 REBECCA SCOTT  
 SHAWN MCKECHNIE  
 TERESA SERVIN  
 TREVOR SCHLESINGER  
 VU LAM  
 4900 CHURCH OF JESUS CHRIST OF LTR  
 4990 OCCUPANT UNKNOWN  
 5000 MARRIOTT CORP  
 R PETERSON  
 SIERRA CLG STDNT DEV & SPRT  
 SIERRA COLLEGE FOUNDATION  
 5050 ABATE MARIANNE DC  
 BEAVERS SCOTT DC  
 DEBORAH DOSS  
 FINANCIAL DISCIPLINES  
 I LOVE TERIYAKI  
 INFOSTATIONS  
 LA MAXICANA RESTAURANT & BKRY  
 LA MEXICANA BAKERY  
 LOCKS & LATTE  
 NATURAL FOODS OF ROCKLIN  
 REBECCA DORVILLE

## ROCKLIN RD      2003      (Cont'd)

5050	ROBERT CARUSO ROCKLIN FITNESS SAN JOSE CHRISTIAN COLLEGE SCOTT BEAVERS SUMM R TAN UPTOWN CLOTHING CO VIERNES MADIELENE CMT
5060	CAMPUS MARKET FAST CLEANERS
5070	MURDER BURGER
5240	A JAMES A LUCKSCHEIDER ALEJANDRO YARZA ANDREA TILLMAN ANDREW PALOCSAY AUGUSTIN REYES BARBARA WILEY BENJAMIN ZEYER BETH CAMPBELL BRIAN BRAID BRIAN GARDINER BRIAN MCDERMOTT C PEASE CAROL BAHR CHERYL MUIR CHRISTENSEN ELISABETH CHRISTIE LAMMI CRAIG SUTHERLAND CROOKS WILSON DANIEL CARDENAS DANIEL KOEN DANIEL RUHL DAVID BOSWELL DAVID OLSON DAVID WEBB DENETTE HILL DENIS KELLEY DENISE WESTGARD DENNIS DAY DON SCOLA DONALD LOUGH DONALD PINKERTON DOROTHY WISECARVER ELNORA BOLTON FLORENCE LYON GAIL WISE GEORGE NIX GREG AITCHISON GREG DORANDO GREGORY POND

**ROCKLIN RD 2003 (Cont'd)**

5240 HERBALIFE INTRNTNL DSTRBTR  
HIGH SIERRA INSPECTIONS  
I PEREZ  
IRENE GALERIA  
J BECKER  
JAMES DEMPSEY  
JAMIE HEYN  
JANET ISHOL  
JAWED LALANI  
JEFF JAMIESON  
JENNIFER RUSSELL  
JOHN DEES  
JOHN TOWNSLEY  
JONG SHIM  
JOSEPH MCCOLLUM  
JOSHUA OLSEN  
JOYCE CROOKS  
JUSTIN PHIPPS  
KALEN SWAN  
KAREN SAKS  
KATHERINE SNOWDEN  
KATRINA RASMUSSEN  
KENNETH KINCH  
KENNETH MCKAY  
KEVIN BEARD  
KIRBY SCOFIELD  
LEE JENSEN  
LISA HOGAN  
LISA QUINTERO  
LORIE TACKETT  
LOTHAR MCKNIGHT  
LUIS LEYVA  
LYNNE LAROCK  
M SHAW  
MANOLO VARGAS  
MARC BRANSTAD  
MARK ABRAHAM  
MARK FACKLER  
MAURICE CAVALLARO  
MELANIE KNIGHT  
MICHAEL BENOIT  
MICHAEL BUSSE  
MICHAEL GARU  
MICHAEL ZANONE  
MONIQUE SINOR  
NICHOLAS SMITH  
NICK MARGHERITA  
OSBORNE PTRCK DARE LAND SRVYNG  
OSCAR VERGAGEN  
PAO LIAO

**ROCKLIN RD 2003 (Cont'd)**

5240 PATRICIA HUDEC  
PATRICIA UNDERWOOD  
PATRICK HAGGE  
PAUL TOWNE  
REBECCA RULKA  
RENEE MEREDITH  
RHONDA SPICER  
RICHARD KOENIGSBERG  
RICHARD PAUL  
RICHARD WATSON  
RIYAZ MASANI  
ROCKLIN MANOR APTS  
ROMMEL TORRES  
RONALD BROWN  
RUTH TARSON  
S GENOVESA  
SALIM RAJAN  
SARAH BREWSTER  
SHAWNA BUTRICK  
SHELLY ANDERSON  
STEPHANIE CHAVEZ  
STEVE MINDT  
SUSAN GENOVESE  
THOMAS TONA  
VICTORIA PACHECO  
W BRYANT

**SIERRA COLLEGE BLVD 2003**

4020	AUBURN MANOR HOLDING CORP CARE WEST INSURANCE CO EMERALD DISTRIBUTING CO FAR WEST INC HERITAGE CONVALESCENT HORIZON WEST HEADQUARTERS INC MARTIN HARMON SIERRA MEDICAL ENT WESTERN CARE CONSTRUCTION CO WESTGATE GARDENS INC
4181	7 ELEVEN FOOD STORES
4211	CHEVRON STATION 1581 OCCUPANT UNKNOWN
4315	CARLS JR OCCUPANT UNKNOWN
4390	OCCUPANT UNKNOWN UNOCAL 76
4660	ERIC HOUSE
4800	OCCUPANT UNKNOWN SIERRA CLG BLVRD BPTST CHRCH
4830	KENNETH NASSI
4836	LYTLE ROBERTS
4960	CHARLES LENTZ M DAVIES TRUCKING
5055	ROY UYEDA
5385	ROBERT OTANI
5955	FRED JENSON JENSON CONSTRUCTION VILLAGE PROPERTIES CNSTRCTN WALL CO
6100	RUTH BURGESS
6175	OCCUPANT UNKNOWN



**ROCKLIN RD 1999**

4730 CRAMLETT STEPHAN DVM  
 OCCUPANT UNKNOWN  
 ROCKLIN ROAD ANIMAL HOSPITAL  
 4745 OCCUPANT UNKNOWN  
 SIERRA COLLEGE CHILDRENS CAMPUS CENTER  
 4770 CHI VANHOOZEN  
 DAVID PATELLA  
 4859 OCCUPANT UNKNOWN  
 4895 CORY OCONNOR  
 4900 CHURCH OF JESUS CHRIST OF LATTER DAY SAINTS THE  
 5000 SIERRA COLLEGE INFORMATION  
 SIERRA COLLEGE INSTRUCTION  
 SIERRA COLLEGE PASS REGISTRATION  
 5050 ABATE MARIANNE DC  
 AMERICAN DREAM CRUISES  
 BEAVERS SCOTT DC  
 BETTER HEALTH CHIROPRACTIC  
 BETTYS HAIR CARE  
 BODYWORKS GYM  
 CELEBRATION CRUISE & TRAVEL  
 EXCEL DEGREE COMPLETION PROGRAM  
 I LOVE TERIYAKI  
 JONS HAIR COMPANY  
 LAMEXICANA BAKERY  
 MARTIAL ARTS CENTER INTERNATIONAL  
 NAILS BY JUDI  
 NATURAL FOODS OF ROCKLIN  
 OCCUPANT UNKNOWN  
 PAPA JIMS PIZZA & GRILL  
 REFLECTIONS  
 ROCKLIN NUTRITION & FITNESS  
 SIERRA MASSAGE THERAPY  
 SUMM R TAN  
 TRACY CINDY STYLIST  
 UPTOWN CLOTHING COMPANY  
 VIERNES MADIELENE CMT  
 5060 CAMPUS MARKET  
 5070 DAIRY QUEEN ROCKLIN STORE NO 18691  
 5240 ADAM WOJDAC  
 ALLEN EDWARDS  
 ANDREW BOWDEN  
 ANNIE PRICE  
 ANTONIA LINDER  
 ART LOPEZ  
 B EASTUS  
 BRONWEN HARRISON  
 BROWN DAVIS  
 CAROL ORBAN  
 CASEY GREENE  
 CHARLES ROBITAILLE



-

**ROCKLIN RD 1999 (Cont'd)**

5240 CHARLOTTE KOENIGSBERG  
 CHRISSEY GARCIA  
 CLARA ALCANTARA  
 CRAIG SUTHERLAND  
 D SIDWELL  
 DALE PARIS  
 DAMIAN INGERSOLL  
 DEAN HUTCHINSON  
 DEIDRE EDDY  
 DENIS KELLEY  
 DENISE WESTGARD  
 DENNIS DAY  
 DESIREE LINDER  
 DOUGLAS BENGARD  
 FRANCES VODDEN  
 G WEATHERLY  
 GEORGE GUEVARA  
 GEORGE HAIGHT  
 GERARD LYONS  
 GIIMAA NATSAG  
 IRENE GALERIA  
 JAMES DEMPSEY  
 JAMES HAMMOND  
 JASON DESAUTELS  
 JENNIFER MILLER  
 JESSE KYRO  
 JOE CANALE  
 JOHN MUSTAIN  
 JOHNATHON LAFLEN  
 JOSEPH BECKER  
 JOZEF LAPUC  
 JULIE FENDER  
 KAMRUN QUADER  
 KARL PAKBAZ  
 LARRI OVITT  
 LARRY SUSBILLA  
 LINDA MCCOLLUM  
 LYNN CORDONE  
 M GOVE  
 MARK PETREE  
 MEGAN JOHNSON  
 MICHELLE TREOLO  
 NANCY PENSLIEN  
 NANCY SNEED  
 OCHIRHUYAG BYAMBAJAV  
 RACHAEL HALSTEAD  
 RAMON DOMINGUEZ  
 RHONDA SPICER  
 ROBERT BRIGGS  
 ROCKLIN MANOR APARTMENTS

**ROCKLIN RD      1999      (Cont'd)**

5240    SALINA TSANG  
         SAMUEL BON  
         SARAH HENDRICKS  
         SEAN BARRY  
         SHANNON MEYER  
         SHIRLEY READ  
         STEPHEN COKER  
         TATIANA FEDOROVA  
         TROY RUNSTEN  
         WILLIAM HARRINGTON  
         WILLIAM HATT  
         ZAC JEREB

**SIERRA COLLEGE BLVD 1999**

4020	EMERALD DISTRIBUTING HORIZON WEST HEADQUARTERS RIVER CITY APPRAISAL SERVICE
4181	7 ELEVEN FOOD STORES
4211	CHEVRON STATION 1581 MCDONALDS
4390	SIERRA COLLEGE UNION STATION UNOCAL 76
4660	GINA JONES
4695	JOSE HUERTA
4800	SIERRA COLLEGE BOULEVARD BAPTIST CHURCH
4836	LYTLE ROBERTS
4960	CHARLES LENTZ
5055	GRACE UYEDA
5385	IDA OTANI
5945	STEVEN STUBBS
5955	FRED JENSON
6100	ALBERT TYSON BETTY ALLIN CONSUELO BERTRAND D LOUGHLIN DINA BURNS EDITH DEVEREAUX ERV BOSCHEE FRANK POSEY HELEN DUBOSE JAMES MCCLELLAND JE HAMMOND JOHN SUTTER KENNETH ROOT LOUISE DART LYNN MEFFERD MARILYN NICK NETTIE JENSEN ROSEMARIE FINATO RUTH BAMMAN TOM YOUNG
6175	KYLE KUYKENDALL

## ROCKLIN RD 1995

4730 CRAMLET, STEPHAN H  
 ROCKLIN ROAD ANIMAL HOSP  
 4895 BACA, JOHN  
 BALL, JOHN  
 BATCHELDER, TIM  
 BLACHLEY, KELCEY  
 CAMERON, C  
 FOREMAN, JULIE  
 GINADER, LYNN  
 HADLEY, RYAN  
 LAPP, KARSTEN  
 LOVE, LESHA  
 MOORE, BRIAN  
 ROMAN, NOEL  
 ROOP, ADAM  
 SMITH, S  
 VAUGHN, ALEXIS T  
 WILCOX, RUSSELL  
 4900 CHURCH OF JESUS CHRIST LDS  
 4990 SCOTT, STEVE  
 5000 SIERRA COLLEGE  
 SIERRA COLLEGE CHILDRENS CTR  
 5050 CAMPUS PLAZA  
 COMICS & COMIX  
 HANS CLEANERS  
 NATURAL FOODS OF ROCKLIN  
 OFF CAMPUS BOOKS  
 PAUL RAYMONS HAIR  
 PIZZA FACTORY  
 ROCKLIN FITNESS & AEROBICS  
 SMOKIN CUES  
 SUMM R TAN  
 5060 CAMPUS MARKET & DELI  
 5240 ALLEN, HAROLD R  
 ARMSTRONG, EDDIE  
 BALDWIN, DAVID  
 BARRAGAN, GEORGE  
 BROWN, SCOTT  
 BURNS, AIMEE E  
 BURRIS, SHERINA  
 CHERRY, SEAN  
 ERRECART, C  
 ESCOTO, MIKE  
 FOWLER, RONALD  
 GOOKIN, DAVID  
 GREELEY, STEVE  
 GUERRERO, BENITO  
 HOLDEN, MARTY  
 HOPPER, ROD  
 JENSEN, EDWIN

**ROCKLIN RD 1995 (Cont'd)**

5240 JONES, JASON  
 JUFTICE, BILL  
 KELLY, KAYDEN  
 LATHAM, JODI  
 LEACH, CRAIG  
 LEEMAN, KENNETH D  
 LILLARD, JANETH  
 LOSOYA, KIM  
 LUCKSCHEIDER, ALISA  
 LYON, F  
 MAINS, SCOTT  
 MALHI, NADEEM I  
 MANSUR, BLAIR  
 MARTIN, DORLA  
 MCCORMICK, JAMES T  
 MCGRADY, RON  
 NAVARRO, ERIC  
 ONETO, SCOTT  
 PACE, DAVID  
 PAOLI, TRACY  
 PRIOR, STEPHEN E  
 PRUSE, ERIKA  
 REYNOSO, JOHN  
 ROCKLIN MANOR APARTMENTS  
 ROSS, D  
 SANTUCCI, VINCE  
 SCHWASNICK, MONIQUE  
 SINOTTE, RICK  
 SMELSER, JOHN R  
 STOUT, B  
 TERRILL, JEREMY  
 THOMPSON, KENT  
 THORNTON, M  
 TUCKER, TODD  
 TYLER, CHRIS  
 VENINGA, STEPHEN  
 VOGT, ALLISON  
 WALLS, K  
 WAY, JACQUE L  
 YANSEN, ANGELA T  
 ZWEIZIG, MIRIAM  
 5420 WEBER, PAUL A



-

**SIERRA COLLEGE BLVD 1995**

4020 BARLOW, J L  
DVORAK ARCHITECTURE INTERIORS  
EUGENE J DVORAK  
RIVER CITY APPRAISAL SVC  
SIERRA MEDICAL ENTERPRISES  
4365 LOOMIS CHEVRON  
4390 SIERRA COLLEGE BLVD UNION STA  
4660 MARTIN, MATTHEW J  
4800 SIERRA COLLEGE BOULEVARD BAP  
5945 DAVIS, STEVE E  
5955 JENSON, FRED G  
6100 OCCUPANT UNKNOWNN



## ROCKLIN RD 1992

4730 GRUNDER ERIC DVM  
 4745 SIERRA CLG CHLD CTR  
 4895 BERG, ANDREA  
 BOWERS, ERIKA  
 CASOM, C  
 DOWNING, JIM R  
 GISSELL, DYLAN  
 KOCH, SEAN P  
 LEE, C  
 MADSEN, JENNA  
 MARTINEZ, J  
 MAY, M E  
 MOSINSKI, TISH M  
 MOURA, SCOTT  
 NASH, SHARON  
 OZAWA, NIKKI  
 RUBIER, MATT  
 4900 CHURCH JESUS CHRIST  
 5000 SIERRA CLG  
 5050 BEST REALTORS  
 CALFARM INS AGENCY  
 CAMPUS CAFE  
 NATURAL FOODS RCKLN  
 PIZZA FACTORY  
 ROCKLIN PIZZA FCTRY  
 SUMM R TAN  
 5060 CAMPUS MARKET&DELI  
 5070 DAIRY QUEEN ROCKLIN  
 5240 AST, JOHN  
 BAISDEN, RAY  
 BALL, JOHN W  
 BROWN, JAMES A  
 CARLSON, ARNOLD A  
 GILL, MARY  
 JERKOVICH, M  
 KALMAR, PETER  
 LYMAN, JOSH  
 MOON, JENNY  
 NOGLEBERG, BRETT  
 NOORANI, ADAM  
 PACE, DAVID  
 RICCI, W  
 ROCKLIN MANOR APTS  
 RUIZ, DAVID  
 SCHMIDT, M J  
 SHAW, BRIAN  
 SIBLEY, KEN  
 TRIMBLE, LORENZO  
 WALDRON, WILL  
 WHITE, STEPHEN R

Target Street

Cross Street

Source

✓

-

Cole Information Services

**ROCKLIN RD 1992 (Cont'd)**

5240 WOOD, CHRIS



-

**SIERRA COLLEGE BLVD 1992**

4020 ADVANCED IRRIGATION  
DVORAK ARCH INTRS  
EMERALD DISTRIBUTNG  
MEDICREST OF CA  
RIVER CITY APPRSL  
SIERRA MED ENTPRS  
4365 LOOMIS CHEVRON STA  
4800 SIERRA CLG BAPT CH  
5955 JENSON, FRED G  
WALL COM CONST

**ROCKLIN RD 1989**

4700	XXXX	00
4710	XXXX	00
4730	*A B&BEA CLSSC CTRNG	624-4200 +9
	*CRAMLET STEPHAN DVM	624-8255 7
	GRUNDER Eric DVM	624-8255 +9
	REMELIN Amber	624-3427 +9
	*ROCKLIN RD AMML HSP	624-8255 8
4745	*ROCKLIN HDSTRT	624-3553 6
4750	EVANS Timothy	624-1145
4850	XXXX	00
4895	APARTMENTS	
	CHAPMAN David	624-5671 +9
	COLLINS Chris L	624-9244 +9
	CONDON William	624-1464 +9
	CUNDIFF Brian	624-9553 +9
	CURTAZ Cristina	624-9560 +9
	FREEMAN Kevin	624-9553 +9
	HUNT Dan	624-2863 +9
	KAWACHIKA L	624-8104 +9
	LINDSEY T	624-8925 +9
	MCDANIEL Kathleen	624-8044 +9
	NIVEN Daniel	624-8602 +9
	RATH Jeff	624-2396 +9
	TAMBLYN Chris	624-9394 +9
	THORNE Lisa	624-9196 +9
	WHITE Kelly	624-9392 +9
4895		
4900	*CHURCH JESUS CHRIST	652-7781
4990	HOLIHAN Robt	652-7144
5000	BUILDING	
	*ROBINSON VALERIE M	624-5972 +9
	*SIERRA CLG	624-3333
	*SIERRA CLG BKSTORE	781-0500 6
	*SIERRA CLG BUS OFC	781-0516 6
	*SIERRA CLG BUSINESS	781-0585 6
	*SIERRA CLG CAFTRA	781-0468 +9
	*SIERRA CLG CAREER	781-0597 6
	*SIERRA CLG CMNTY SV	781-0590 6
	*SIERRA CLG CMPTR	781-0522 6
	*SIERRA CLG CMPTR	781-0487 6
	*SIERRA CLG CNSLNG	781-0479 6
	*SIERRA CLG DEAN	781-0543 6
	*SIERRA CLG DISABLED	781-0592 6
	*SIERRA CLG FACILITY	781-0552 6
	*SIERRA CLG FNC&ADM	781-0546 +9
	*SIERRA CLG FNCL AID	781-0568 6
	*SIERRA CLG FNDTN	781-0410 6
	*SIERRA CLG FRSTRY	781-0573 6
	*SIERRA CLG HEALTH	781-0517 6
	*SIERRA CLG HMN SERV	624-3333
	*SIERRA CLG HUMANTS	781-0560 6
	*SIERRA CLG LIBRARY	624-3333
	*SIERRA CLG PBLC RL	781-0411 6
	*SIERRA CLG PHYS ED	781-0583 6
	*SIERRA CLG PLACEMNT	624-3333
	*SIERRA CLG POOL	781-0577 6
	*SIERRA CLG PRCHSNG	781-0508 6
	*SIERRA CLG PRESNT	781-0540 6
	*SIERRA CLG PRSNL	781-0519 6
	*SIERRA CLG RGSTRN	781-0418 6
	*SIERRA CLG SCIENCE	781-0571 6
	*SIERRA CLG SCL SCNC	781-0588 6
	*SIERRA CLG SCRTY	781-0570 6
	*SIERRA CLG STUDENT	781-0598 6
	*SIERRA CLG TRNSCRPT	781-0417 +9
	*SIERRA CLG TRNSPRTN	781-0547 6
	*SIERRA CLG VCE PRES	781-0539 6
	*SIERRA CLG VOC ED	781-0452 6
5000		
5003	XXXX	00
NO #	*BRARS TEXACO	624-0711 7
NO #	*ROCKLIN TEXACO	624-0711
	* 122 BUS 57 RES 56 NEW	

**SIERRA COLLEGE BLVD 1989**

4245	XXXX	00
4365	★LOOMIS CHEVRON STA	652-4486 +9
4436	TAKAHASHI Milton	652-6342
4660	XXXX	00
4695	TAKUMA Jas T	652-7213
4800	★SIERRA CLG BAPT CH	652-7216 4
4810	XXXX	00
4830	MUNSELL Russell	652-9396 1
	NASSI Kenneth E	652-9375 1
4836	ROBERTS Lytle	652-7038
4910	XXXX	00
5055	UYEDA Roy	652-7390
5945	DAVIS Marvin	652-5412
NO #	JACOBSON Robt E	652-0640
NO #	★MAKIMOTO GEORGE	652-6196 +9
	★ 13 BUS 36 RES	3 NEW
<b>SIERRA CLG BLVD 95677</b>		
<b>ROCKLIN</b>		
5955	JENSON Fred G	988-7743 6
	JENSON Fred G	624-1233 7

SIERRA COLLEGE BLVD 1989

..SIERRA CLG BLVD	95677 CONT..
★VILLAGE PROPERTIES	988-7743 0
6200 ★W S T DEVLP CORP	624-8715 +9
★ 2 BUS	1 NEW
2 RES	

**ROCKLIN RD 1985**

4700	LLOYD ELLA E	652-5233	
4710	XXXX	00	
4730	CRAMLET S H DVM	624-0651	0
	CRAMLET STEPHEN DVM	324-4200	1
	ROCKLIN RD ANML HSP	624-0651	0
4745	HARMER GARY L	624-5936	4
4750	EVANS TIMOTHY	624-1145	9
	HEFNER D	624-1293	+5
4850	XXXX	00	
4900	CHURCH JESUS CHRIST	652-7781	7
4990	HOLIHAN ROBT	652-7144	
5000	ROCKLIN HEADSTART	624-3553	3
	SIERRA CMNTY CLG	624-2434	
	SIERRA CMNTY CLG	624-3333	2
5003	XXXX	00	
5200	BATES THOMAS M	624-5145	+5
NO #	BRARS TEXACO	624-0711	+5
NO #	ROCKLIN TEXACO	624-0711	8
	★ 41 BUS	42 RES	6 NEW



**SIERRA COLLEGE BLVD 1985**

4245	XXXX	00	
4365	CHEVRON STATIONS	652-7474	9
	MONTGOMERYS CHEVRO	652-7474	6
4436	TAKAHASHI MILTON	652-6342	
4660	XXXX	00	
4695	TAKUMA JAS T	652-7213	
4800	SIERRA CLG BAPT CH	652-7216	4
4810	XXXX	00	
4830	MUNSELL RUSSELL	652-9396	1
	NASSI KENNETH E	652-9375	1
4836	ROBERTS LYTLE	652-7038	
4910	XXXX	00	
5055	UYEDA ROY	652-7390	
5385	XXXX	00	
5425	XXXX	00	
5945	DAVIS MARVIN	652-5412	8
NO #	JACOBSON ROBT	652-0640	9
NO #	JACOBSON ROBT CHLD	652-9020	1
★	13 BUS	38 RES	3 NEW

**SIERRA CLG BLVD 95677  
ROCKLIN**

5955	JENSON FRED G	624-1233	4
	VILLAGE PROPERTIES	988-7743	0
★	1 BUS	1 RES	0 NEW

**ROCKLIN RD 1980**

4700	LLOYD DAVID T	652-5233	3
4710	XXXX	00	
4730	CRAMLET S HDVM	624-0651	+0
	ROCKLIN VTRNRY CLNC	624-0651	+0
4750	EVANS TIMOTHY	624-1145	9
4850	XXXX	00	
4900	CHURCH JESUS CHRIST	652-7781	7
4990	HOLIHAN ROBT	652-7144	
5000	HAWKINS S B	624-1422	+0
	HAWKINS STEVE K	624-0328	6
	PLACER PRSCH HDSTRT	624-3553	5
	SIERRA CLG CAFETRIA	624-2434	5
	SIERRA CLG DORMS	624-2437	3
	SIERRA CMNTY CLG	624-3333	
5003	XXXX	00	
5200	WILLIAMS R A	652-6417	
NO #	ROCKLIN TEXACO	624-0711	8
NO #	TORAS TEXACO	624-0711	8
★	39 BUS	38 RES	17 NEW

**SIERRA COLLEGE BLVD 1980**

4245	XXXX	00	
4365	CHEVRON STATIONS	652-7474	9
	MONTGOMERYS CHEVRO	652-7474	6
4436	TAKAHASHI MILTON	652-6342	
4660	PHILLIPS ROY T JR	652-7195	4
4695	TAKUMA JAS T	652-7213	
4810	TODD GRANT	652-0255	8
4830	NASSI E U	652-7670	
4836	ROBERTS LYTLE	652-7038	
4910	XXXX	00	
5055	UYEDA ROY	652-7390	
5385	OTANI IDA	652-7226	2
	OTANI ROBT T	652-7226	
5425	XXXX	00	
5945	DAVIS MARVIN	652-5412	8
5955	JENSEN FRED G	624-1233	+0
	JENSON FRED G	988-7743	+0
	VILLAGE PROPERTIES	988-7743	+0
NO #	JACOBSON ROBT	652-0640	9
NO #	LIEBER J	652-0746	9
★	9 BUS	32 RES	3 NEW

## ROCKLIN RD 1974

4700	LLOYD DAVID T	652-5233	3
4710	TURNER NORMAN J	652-5503	+4
4750	STUCK LARRY W	624-3128	
4850	GALES VELMA	652-7189	
4895	XXXX	00	
4900*	ROCKLIN INST RLGN	652-7781	2
4990	HOLIHAN ROBT	652-7144	
5000*	SIERRA CLG DRMS WMN	624-2437	3
	*SIERRA COLLEGE	624-3333	
	*SIERRA COLLEGE CFTR	624-2434	
	*SIERRA COLLEGE DORM	624-2444	
5003	XXXX	00	
5200	WILLIAMS R A	652-6417	
5530	BENNETT NEWTON C	652-5402	+4
NO #*	ROCKLIN TEXACO	624-9936	
	* 17 BUS 37 RES	14 NEW	

## SIERRA COLLEGE BLVD 1974

4068	CAMPBELL PAUL E	652-6515
4245	MAKABE GEO	652-6219
4365*	MONTGOMERYS CHEVRON	652-9996
4436	TAKAHASHI MILTON	652-6342
4600	XXXX	00
4660	PHILLIPS ROY T JR	652-7195+4
4695	TAKUMA JAS T	652-7213
4830	NASSI E U	652-7670
	WEST TERRY L	652-5513+4
4836	ROBERTS LYTLE	652-7038
4910	CLOVER P R	652-7997
4960	CUMMINGS DONALD	652-7034
5055	UYEDA ROY	652-7390
5385	OTANI IDA	652-7226 2
	OTANI ROBT T	652-7226
5425	COOPER MAE	652-7328
NO #	ALLEN T E	645-8897 3
NO #	BICKFORD J A	645-2292 3
NO #	BICKFORD JAS H	645-2656 3
NO #*	SIERRA CLG UN STN	652-6196+4
	* 3 BUS 29 RES 12 NEW	

**ROCKLIN RD 1970**

4700	PEACOCK	MORGAN	J P	782-2985
5370C	YOUHILL	R A		782-6615
*	1	BUS	3	RFS

# **APPENDIX J**

## *Vapor Encroachment Screen Report*





**Rocklin Manor Apartments**

Rocklin Road/Sierra College Boulevard  
Rocklin, CA 95677

Inquiry Number: 4463711.6s

November 30, 2015

## EDR Vapor Encroachment Screen

Prepared using EDR's Vapor Encroachment Worksheet

# TABLE OF CONTENTS

<u>SECTION</u>	<u>PAGE</u>
Executive Summary .....	ES1
Primary Map .....	2
Secondary Map .....	3
Aerial Photography .....	4
Map Findings .....	5
Record Sources and Currency .....	GR-1

***Thank you for your business.***  
 Please contact EDR at 1-800-352-0050  
 with any questions or comments.

**Disclaimer - Copyright and Trademark Notice**

The EDR Vapor Encroachment Worksheet enables EDR's customers to make certain online modifications that effects maps, text and calculations contained in this Report. As a result, maps, text and calculations contained in this Report may have been so modified. EDR has not taken any action to verify any such modifications, and this report and the findings set forth herein must be read in light of this fact. Environmental Data Resources shall not be responsible for any customer's decision to include or not include in any final report any records determined to be within the relevant minimum search distances.

This report contains information obtained from a variety of public and other sources reasonably available to Environmental Data Resources, Inc. It cannot be concluded from this Report that coverage information for the target and surrounding properties does not exist from other sources. **NO WARRANTY EXPRESSED OR IMPLIED, IS MADE WHATSOEVER IN CONNECTION WITH THIS REPORT. ENVIRONMENTAL DATA RESOURCES, INC. SPECIFICALLY DISCLAIMS THE MAKING OF ANY SUCH WARRANTIES, INCLUDING WITHOUT LIMITATION, MERCHANTABILITY OR FITNESS FOR A PARTICULAR USE OR PURPOSE. ALL RISK IS ASSUMED BY THE USER. IN NO EVENT SHALL ENVIRONMENTAL DATA RESOURCES, INC. BE LIABLE TO ANYONE, WHETHER ARISING OUT OF ERRORS OR OMISSIONS, NEGLIGENCE, ACCIDENT OR ANY OTHER CAUSE, FOR ANY LOSS OR DAMAGE, INCLUDING, WITHOUT LIMITATION, SPECIAL, INCIDENTAL, CONSEQUENTIAL, OR EXEMPLARY DAMAGES. ANY LIABILITY ON THE PART OF ENVIRONMENTAL DATA RESOURCES, INC. IS STRICTLY LIMITED TO A REFUND OF THE AMOUNT PAID FOR THIS REPORT.**

Purchaser accepts this report "AS IS". Any analyses, estimates, ratings, or risk codes provided in this report are provided for illustrative purposes only, and are not intended to provide, nor should they be interpreted as providing any facts regarding, or prediction or forecast of, any environmental risk for any property. Only a Phase I Environmental Site Assessment performed by an environmental professional can produce information regarding the environmental risk for any property. Additionally, the information provided in this Report is not to be construed as legal advice.

Copyright 2015 by Environmental Data Resources, Inc. All rights reserved. Reproduction in any media or format, in whole or in part, of any report or map of Environmental Data Resources, Inc., or its affiliates, is prohibited without prior written permission.

EDR and its logos (including Sanborn and Sanborn Map) are trademarks of Environmental Data Resources, Inc. or its affiliates. All other trademarks used herein are the property of their respective owners.

## EXECUTIVE SUMMARY

A search of available environmental records was conducted by Environmental Data Resources, Inc (EDR). The report was designed to assist parties seeking to meet the search requirements of the ASTM Standard Practice for Assessment of Vapor Encroachment into Structures on Property Involved in Real Estate Transactions (E 2600-10).

	Maximum Search Distance*	Summary		
		property	1/10	1/10 - 1/3
<b>STANDARD ENVIRONMENTAL RECORDS</b>				
Federal NPL	0.333	0	0	0
Federal CERCLIS	0.333	0	0	0
Federal RCRA CORRACTS facilities list	0.333	0	0	0
Federal RCRA TSD facilities list	0.333	0	0	0
Federal RCRA generators list	property	0	-	-
Federal institutional controls / engineering controls registries	0.333	0	0	0
Federal ERNS list	property	0	-	-
State and tribal - equivalent NPL	0.333	0	0	0
State and tribal - equivalent CERCLIS	0.333	0	0	1
State and tribal landfill / solid waste disposal	0.333	0	0	0
State and tribal leaking storage tank lists	0.333	0	0	1
State and tribal registered storage tank lists	property	0	-	-
State and tribal institutional control / engineering control registries	not searched	-	-	-
State and tribal voluntary cleanup sites	0.333	0	0	0
State and tribal Brownfields sites	0.333	0	0	0
Other Standard Environmental Records	0.333	0	1	1
<b>HISTORICAL USE RECORDS</b>				
Former manufactured Gas Plants	0.333	0	0	0
Historical Gas Stations	0.25	0	0	0
Historical Dry Cleaners	0.25	0	1	0
Exclusive Recovered Govt. Archives	property	0	-	-

\*Each category may include several separate databases, each having a different search distance. For each category, the table reports the maximum search distance applied. See the section 'Record Sources and Currency' for information on individual databases.

# EXECUTIVE SUMMARY

## TARGET PROPERTY INFORMATION

### ADDRESS

ROCKLIN MANOR APARTMENTS  
ROCKLIN ROAD/SIERRA COLLEGE BOULEVARD  
ROCKLIN, CA 95677

### COORDINATES

Latitude (North):	38.7876 - 38° 47' 15.365295"
Longitude (West):	121.2048 - 121° 12' 17.29248"
Elevation:	346 ft. above sea level

# EXECUTIVE SUMMARY

## PHYSICAL SETTING INFORMATION

Flood Zone: Available  
 NWI Wetlands: Available

## **AQUIFLOW®**

Search Radius: 0.333 Mile.

**No Aquiflow sites reported.**

## **DOMINANT SOIL COMPOSITION IN GENERAL AREA OF TARGET PROPERTY**

The U.S. Department of Agriculture's (USDA) Soil Conservation Service (SCS) leads the National Cooperative Soil Survey (NCSS) and is responsible for collecting, storing, maintaining and distributing soil survey information for privately owned lands in the United States. A soil map in a soil survey is a representation of soil patterns in a landscape. The following information is based on Soil Conservation Service SSURGO data.

### **Soil Map ID: 1**

Soil Component Name: ANDREGG  
 Soil Surface Texture: coarse sandy loam  
 Hydrologic Group: Class B - Moderate infiltration rates. Deep and moderately deep, moderately well and well drained soils with moderately coarse textures.  
 Soil Drainage Class: Well drained  
 Hydric Status: Partially hydric  
 Corrosion Potential - Uncoated Steel: Moderate  
 Depth to Bedrock Min: > 0 inches  
 Depth to Watertable Min: > 0 inches

Soil Layer Information							
Layer	Boundary		Soil Texture Class	Classification		Saturated hydraulic conductivity micro m/sec	Soil Reaction (pH)
	Upper	Lower		AASHTO Group	Unified Soil		
1	0 inches	14 inches	coarse sandy loam	Granular materials (35 pct. or less passing No. 200), Silty, or Clayey Gravel and Sand.	COARSE-GRAINED SOILS, Sands, Sands with fines, Silty Sand.	Max: 42 Min: 14	Max: 7.3 Min: 5.6

## EXECUTIVE SUMMARY

Soil Layer Information							
Layer	Boundary		Soil Texture Class	Classification		Saturated hydraulic conductivity micro m/sec	Soil Reaction (pH)
	Upper	Lower		AASHTO Group	Unified Soil		
2	14 inches	29 inches	coarse sandy loam	Granular materials (35 pct. or less passing No. 200), Silty, or Clayey Gravel and Sand.	COARSE-GRAINED SOILS, Sands, Sands with fines, Silty Sand.	Max: 42 Min: 14	Max: 6.5 Min: 5.6
3	29 inches	33 inches	weathered bedrock	Not reported	Not reported	Max: 0.42 Min: 0	Max: Min:

### Soil Map ID: 2

Soil Component Name: XERORTHENTS

Soil Surface Texture: variable

Hydrologic Group: Class B - Moderate infiltration rates. Deep and moderately deep, moderately well and well drained soils with moderately coarse textures.

Soil Drainage Class: Well drained

Hydric Status: Not hydric

Corrosion Potential - Uncoated Steel: Moderate

Depth to Bedrock Min: > 0 inches

Depth to Watertable Min: > 0 inches

Soil Layer Information							
Layer	Boundary		Soil Texture Class	Classification		Saturated hydraulic conductivity micro m/sec	Soil Reaction (pH)
	Upper	Lower		AASHTO Group	Unified Soil		
1	0 inches	59 inches	variable	Not reported	Not reported	Max: Min:	Max: Min:



## EXECUTIVE SUMMARY

### Soil Map ID: 3

Soil Component Name: Xerofluvents

Soil Surface Texture: stratified loamy sand to fine sandy loam

Hydrologic Group: Class C - Slow infiltration rates. Soils with layers impeding downward movement of water, or soils with moderately fine or fine textures.

Soil Drainage Class: Somewhat poorly drained

Hydric Status: All hydric

Corrosion Potential - Uncoated Steel: High

Depth to Bedrock Min: > 0 inches

Depth to Watertable Min: > 111 inches

Soil Layer Information							
Layer	Boundary		Soil Texture Class	Classification		Saturated hydraulic conductivity micro m/sec	Soil Reaction (pH)
	Upper	Lower		AASHTO Group	Unified Soil		
1	0 inches	14 inches	stratified loamy sand to fine sandy loam	Granular materials (35 pct. or less passing No. 200), Silty, or Clayey Gravel and Sand.	COARSE-GRAINED SOILS, Sands, Sands with fines, Clayey sand.	Max: 141 Min: 1.4	Max: 8.4 Min: 7.9
2	14 inches	37 inches	stratified loamy sand to fine sandy loam to silt loam	Granular materials (35 pct. or less passing No. 200), Silty, or Clayey Gravel and Sand.	COARSE-GRAINED SOILS, Sands, Sands with fines, Clayey sand.	Max: 141 Min: 1.4	Max: 8.4 Min: 7.9
3	37 inches	55 inches	stratified loam to silty clay loam to clay	Silt-Clay Materials (more than 35 pct. passing No. 200), Clayey Soils.	COARSE-GRAINED SOILS, Sands, Sands with fines, Clayey sand.	Max: 14 Min: 1.4	Max: 8.4 Min: 7.9

### Soil Map ID: 4

Soil Component Name: ANDREGG

Soil Surface Texture: coarse sandy loam

Hydrologic Group: Class B - Moderate infiltration rates. Deep and moderately deep, moderately well and well drained soils with moderately coarse textures.

Soil Drainage Class: Well drained

## EXECUTIVE SUMMARY

Hydric Status: Not hydric

Corrosion Potential - Uncoated Steel: Moderate

Depth to Bedrock Min: > 0 inches

Depth to Watertable Min: > 0 inches

Soil Layer Information							
Layer	Boundary		Soil Texture Class	Classification		Saturated hydraulic conductivity micro m/sec	Soil Reaction (pH)
	Upper	Lower		AASHTO Group	Unified Soil		
1	0 inches	14 inches	coarse sandy loam	Granular materials (35 pct. or less passing No. 200), Silty, or Clayey Gravel and Sand.	COARSE-GRAINED SOILS, Sands, Sands with fines, Silty Sand.	Max: 42 Min: 14	Max: 7.3 Min: 5.6
2	14 inches	29 inches	coarse sandy loam	Granular materials (35 pct. or less passing No. 200), Silty, or Clayey Gravel and Sand.	COARSE-GRAINED SOILS, Sands, Sands with fines, Silty Sand.	Max: 42 Min: 14	Max: 6.5 Min: 5.6
3	29 inches	33 inches	weathered bedrock	Not reported	Not reported	Max: 0.42 Min: 0	Max: Min:

# EXECUTIVE SUMMARY

## SEARCH RESULTS

Unmappable (orphan) sites are not considered in the foregoing analysis.

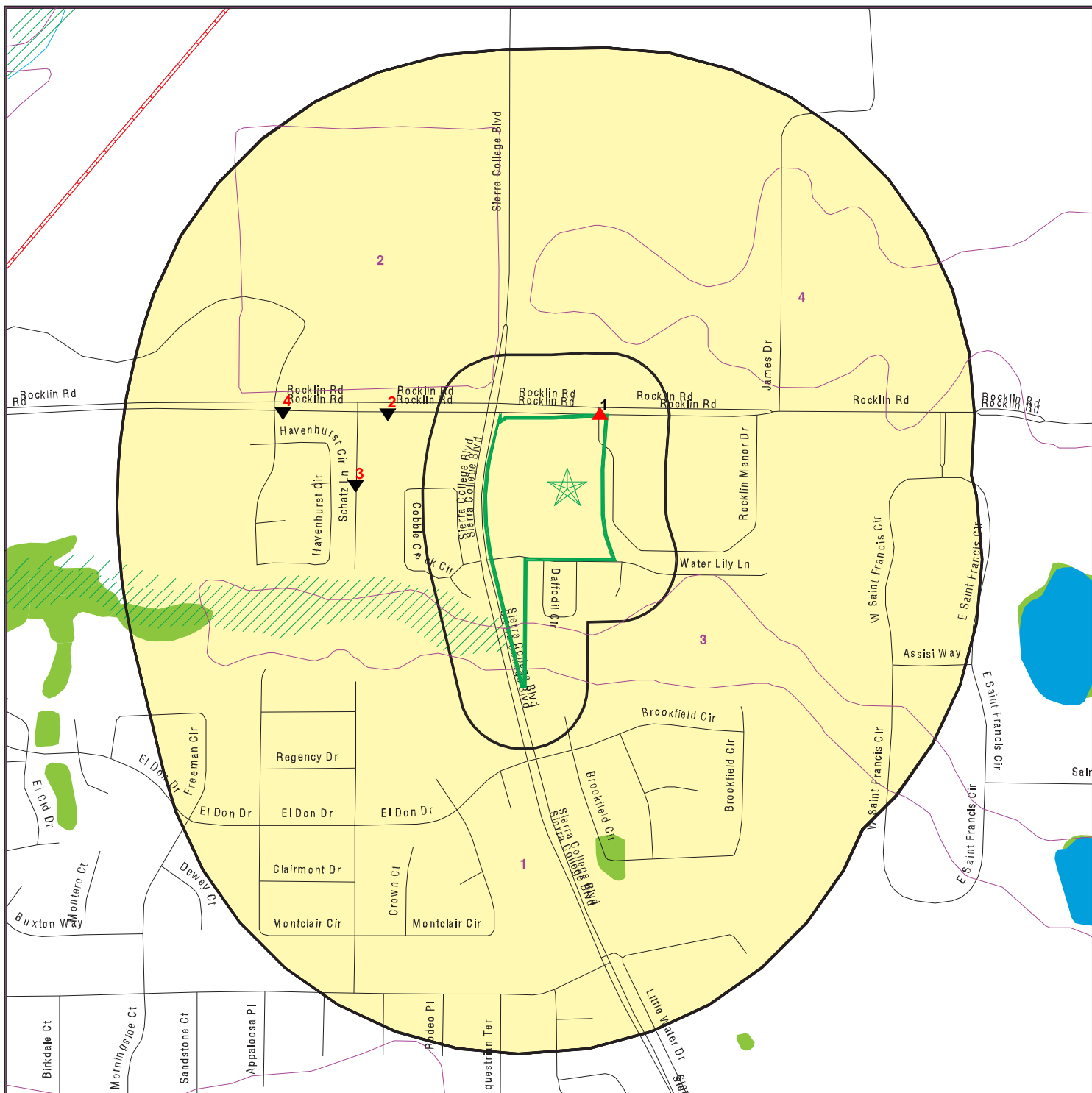
## STANDARD ENVIRONMENTAL RECORDS

<u>Name</u>	<u>Address</u>	<u>Dist/Dir</u>	<u>Map ID</u>	<u>Page</u>
JAMES U ROGERS PEST LIC: Other Standard Environmental Records	5240 ROCKLIN RD #1003	<1/10 NNE	▲ 1	12
STONEBROOK ESTATES ENVIROSTOR: State and tribal - equivalent CERCLIS	5760 SCHATZ LANE	1/10 - 1/3 W	▼ 3	14
SIERRA COMMUNITY COLLEGE RCRA-SQG: Federal RCRA generators list FINDS: Other Standard Environmental Records SWEEPS UST: State and tribal registered storage tank lists EMI: Other Standard Environmental Records LUST: State and tribal leaking storage tank lists CA FID UST: State and tribal registered storage tank lists HIST CORTESE: Other Standard Environmental Records HIST UST: State and tribal registered storage tank lists CA PLACER CO. MS: Other Standard Environmental Records	5000 ROCKLIN ROAD	1/10 - 1/3 WNW	▼ 4	16

## HISTORICAL USE RECORDS

<u>Name</u>	<u>Address</u>	<u>Dist/Dir</u>	<u>Map ID</u>	<u>Page</u>
5060 ROCKLIN RD EDR US Hist Cleaners: Historical Dry Cleaners	5060 ROCKLIN RD	<1/10 WNW	▼ 2	13

# PRIMARY MAP - 4463711.6S

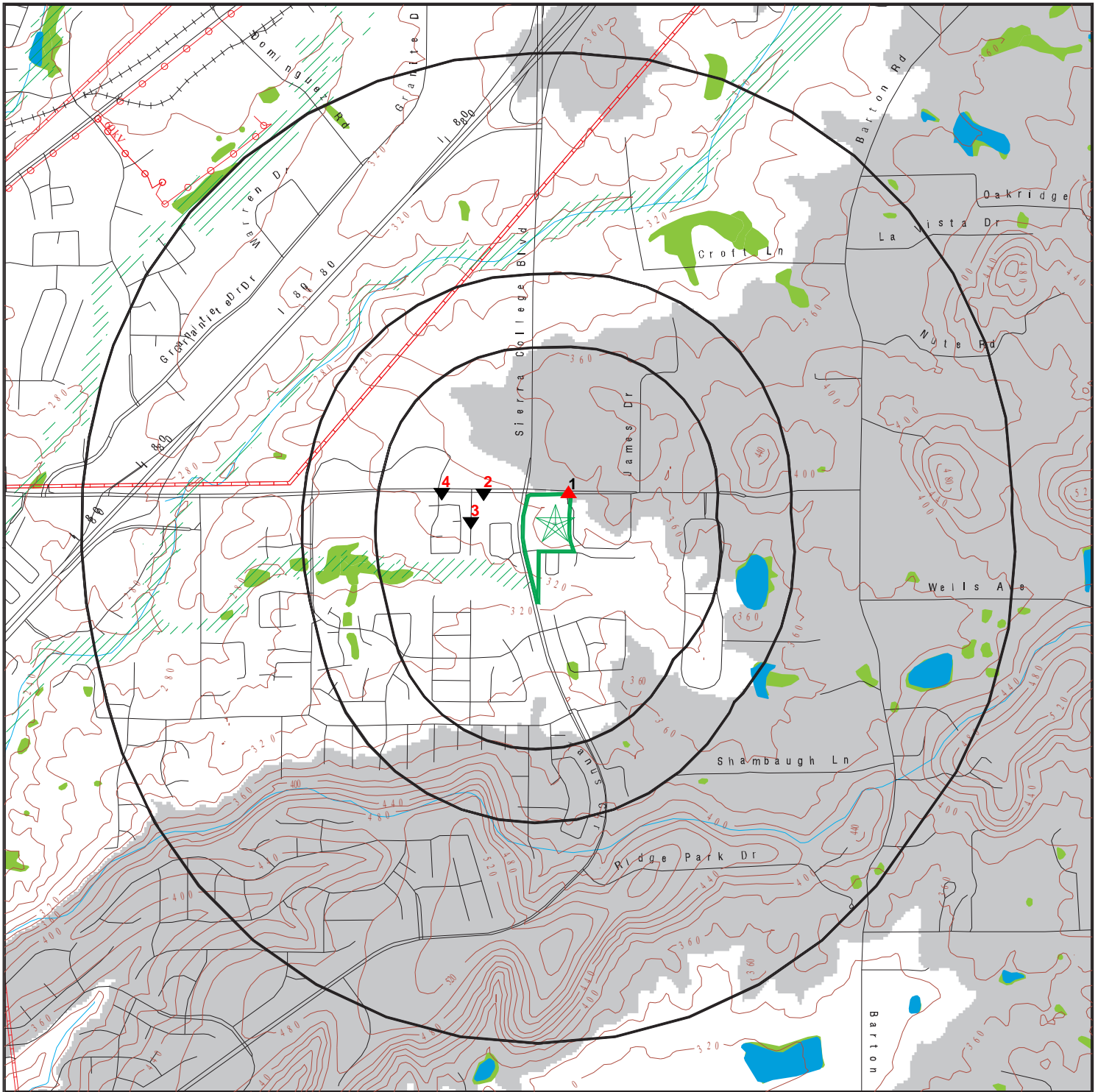


- |   |                            |  |
|---|----------------------------|--|
| Target Property   | Indian Reservations BIA    | Groundwater Flow Direction                 |
| Sites at elevations higher than or equal to the target property | Pipelines                  | Indeterminate Groundwater Flow at Location |
| Sites at elevations lower than the target property              | 100-year flood zone        | Groundwater Flow Varies at Location        |
| Manufactured Gas Plants   | 500-year flood zone        | SSURGO Soil                                |
| Sensitive Receptors   | National Wetland Inventory | Areas of Concern                           |
| National Priority List Sites                                    | State Wetlands             |  |
| Dept. Defense Sites   |                            |  |

SITE NAME: Rocklin Manor Apartments  
 ADDRESS: Rocklin Road/Sierra College Boulevard  
 Rocklin CA 95677  
 LAT/LONG: 38.7876 / 121.2048

CLIENT: Dudek & Associates  
 CONTACT: Glenna McMahon  
 INQUIRY #: 4463711.6S  
 DATE: November 11, 2015 2:58 pm

# SECONDARY MAP - 4463711.6S



Target Property

Sites at elevations higher than or equal to the target property

Sites at elevations lower than the target property

Manufactured Gas Plants

National Priority List Sites

Dept. Defense Sites

Indian Reservations BIA

Contour Lines

Power transmission lines

Pipelines

100-year flood zone

500-year flood zone

National Wetland Inventory

State Wetlands

Upgradient Area

Areas of Concern



SITE NAME: Rocklin Manor Apartments  
 ADDRESS: Rocklin Road/Sierra College Boulevard  
 Rocklin CA 95677  
 LAT/LONG: 38.7876 / 121.2048

CLIENT: Dudek & Associates  
 CONTACT: Glenna McMahon  
 INQUIRY #: 4463711.6S  
 DATE: November 11, 2015 2:55 pm



# AERIAL PHOTOGRAPHY - 4463711.6s



SITE NAME: Rocklin Manor Apartments  
ADDRESS: Rocklin Road/Sierra College Boulevard  
Rocklin CA 95677  
LAT/LONG: 38.7876 / 121.2048

CLIENT: Dudek & Associates  
CONTACT: Glenna McMahon  
INQUIRY #: 4463711.6s  
DATE: November 11, 2015 3:01 pm

MAP FINDINGS

LEGEND

FACILITY NAME FACILITY ADDRESS, CITY, ST, ZIP		EDR SITE ID NUMBER
▼ MAP ID#	Direction Distance Range (Distance feet / miles)	ASTM 2600 Record Sources found in this report. Each database searched has been assigned to one or more categories. For detailed information about categorization, see the section of the report Records Searched and Currency.
	Relative Elevation Feet Above Sea Level	
<b>Worksheet:</b>		
<b>Comments:</b> Comments may be added on the online Vapor Encroachment Worksheet.		

DATABASE ACRONYM: Applicable categories (A hoverbox with database description).

JAMES U ROGERS 5240 ROCKLIN RD #1003, ROCKLIN, CA, 95677		S117635980
▲ 1	NNE <1/10 (0 ft. / 0 mi.)	Other Standard Environmental Records
	3 ft. Higher Elevation 349 ft. Above Sea Level	

**Worksheet:**

**Impact on Target Property:** VEC Can Be Ruled Out


**Comments:** Chemicals of concern are not likely to be present at this source.

**Conditions:**

Not Applicable: YES

**Groundwater Flow Gradient:**

Upgradient or Indeterminate: YES

**PEST LIC: Other Standard Environmental Records** 

Facility Type: QAC  
 Categories: C  
 License No: 132277  
 Issued or Renewed Date: 03/03/2014  
 Expiration Date: 12/31/2015



MAP FINDINGS

5060 ROCKLIN RD 5060 ROCKLIN RD, ROCKLIN, CA, 95677		1015069357
▼ 2	WNW <1/10 (527 ft. / 0.1 mi.)	Historical Dry Cleaners
	11 ft. Lower Elevation 335 ft. Above Sea Level	

**Worksheet:**

**Impact on Target Property:** VEC Can Be Ruled Out

**Comments:** Chemicals of concern are not likely to be present at this source.

**Conditions:**

Not Applicable: YES

**Groundwater Flow Gradient:**

Crossgradient: YES

**EDR Historical Cleaners: Historical Dry Cleaners**



- Name: FAST CLEANERS
- Year: 2002
- Address: 5060 ROCKLIN RD
  
- Name: FAST CLEANERS
- Year: 2003
- Address: 5060 ROCKLIN RD
  
- Name: VALIS ALTERATIONS & CLEANERS
- Year: 2010
- Address: 5060 ROCKLIN RD
  
- Name: VALIS ALTERATION & CLEANERS
- Year: 2011
- Address: 5060 ROCKLIN RD
  
- Name: VALIS ALTERATION & CLEANERS
- Year: 2012
- Address: 5060 ROCKLIN RD

MAP FINDINGS

STONEBROOK ESTATES 5760 SCHATZ LANE, ROCKLIN, CA, 95677			S101481493
▼ 3	W 1/10 - 1/3	(623 ft. / 0.118 mi.)	State and tribal - equivalent CERCLIS
	19 ft. Lower Elevation	327 ft. Above Sea Level	

**Worksheet:**

**Impact on Target Property:** VEC Can Be Ruled Out

**Comments:** Chemicals of concern are not likely to be present at this source.

**Conditions:**

Not Applicable: YES

**Groundwater Flow Gradient:**

Crossgradient: YES

**ENVIROSTOR: State and tribal - equivalent CERCLIS** 

Facility ID: 31010001  
 Status: Refer: Other Agency  
 Status Date: 11/16/1994  
 Site Code: Not Reported  
 Site Type: Historical  
 Site Type Detailed: \* Historical  
 Acres: Not Reported  
 NPL: NO  
 Regulatory Agencies: NONE SPECIFIED  
 Lead Agency: NONE SPECIFIED  
 Program Manager: Not Reported  
 Supervisor: Referred - Not Assigned  
 Division Branch: Cleanup Sacramento  
 Assembly: 06  
 Senate: 01  
 Special Program: Not Reported  
 Restricted Use: NO  
 Site Mgmt Req: NONE SPECIFIED  
 Funding: Not Reported  
 Latitude: 38.78472  
 Longitude: -121.2083  
 APN: NONE SPECIFIED  
 Past Use: NONE SPECIFIED  
 Potential COC: NONE SPECIFIED  
 Confirmed COC: NONE SPECIFIED  
 Potential Description: NONE SPECIFIED  
 Alias Name: 31010001  
 Alias Type: Envirostor ID Number

**Completed Info:**

Completed Area Name: PROJECT WIDE  
 Completed Sub Area Name: Not Reported  
 Completed Document Type: \* Discovery  
 Completed Date: 03/28/1991

MAP FINDINGS

**STONEBROOK ESTATES, 5760 SCHATZ LANE, ROCKLIN, CA 95677 (Continued)**

Comments: Facility Identified: Received letter regarding analytical results from soil testing & removal prior to subdivision development of property. Placer County Health had no involvement with the remedial work. Site Screening Done: Placer County Assessor Office indicates that the parcel is subdivided for residential development. Results presented in a March 1990 letter indicate that soil in the area of an old barn that had previously tested positive for DDT & other pesticides had been removed. Control area samples showed 2.7 parts per million DDT. Low-priority Preliminary Endangerment Assessment recommended.

Completed Area Name: PROJECT WIDE  
Completed Sub Area Name: Not Reported  
Completed Document Type: Site Screening  
Completed Date: 03/28/1991  
Comments: Not Reported  
Future Area Name: Not Reported  
Future Sub Area Name: Not Reported  
Future Document Type: Not Reported  
Future Due Date: Not Reported  
Schedule Area Name: Not Reported  
Schedule Sub Area Name: Not Reported  
Schedule Document Type: Not Reported  
Schedule Due Date: Not Reported  
Schedule Revised Date: Not Reported

MAP FINDINGS

SIERRA COMMUNITY COLLEGE 5000 ROCKLIN ROAD, ROCKLIN, CA, 95677			1000368658
▼ 4	WNW 1/10 - 1/3	(1013 ft. / 0.192 mi.)	Federal RCRA generators list
	19 ft. Lower Elevation	327 ft. Above Sea Level	State and tribal leaking storage tank lists State and tribal registered storage tank lists Other Standard Environmental Records

**Worksheet:**

**Impact on Target Property:** VEC Can Be Ruled Out

**Comments:** Chemicals of concern are not likely to be present at this source.

**Conditions:**

Not Applicable: YES

**Groundwater Flow Gradient:**

Crossgradient: YES

**RCRA-SQG: Federal RCRA generators list**



Date form received by agency: 03/24/1986  
 Facility name: SIERRA COMMUNITY COLLEGE  
 Facility address: 5000 ROCKLIN ROAD  
 ROCKLIN, CA 95677  
 EPA ID: CAD981454515  
 Contact: ENVIRONMENTAL MANAGER  
 Contact address: 5000 ROCKLIN ROAD  
 ROCKLIN, CA 95677  
 Contact country: US  
 Contact telephone: (916) 624-3333  
 Contact email: Not Reported  
 EPA Region: 09  
 Classification: Small Small Quantity Generator  
 Description: Handler: generates more than 100 and less than 1000 kg of hazardous waste during any calendar month and accumulates less than 6000 kg of hazardous waste at any time; or generates 100 kg or less of hazardous waste during any calendar month, and accumulates more than 1000 kg of hazardous waste at any time

**Owner/Operator Summary:**

Owner/operator name: NOT REQUIRED  
 Owner/operator address: NOT REQUIRED  
 NOT REQUIRED, ME 99999  
 Owner/operator country: Not Reported  
 Owner/operator telephone: (415) 555-1212  
 Legal status: District  
 Owner/Operator Type: Operator  
 Owner/Op start date: Not Reported  
 Owner/Op end date: Not Reported  
 Owner/operator name: D - DISTRICT  
 Owner/operator address: NOT REQUIRED  
 NOT REQUIRED, ME 99999  
 Owner/operator country: Not Reported

MAP FINDINGS

**SIERRA COMMUNITY COLLEGE, 5000 ROCKLIN ROAD, ROCKLIN, CA 95677 (Continued)**

Owner/operator telephone: (415) 555-1212  
Legal status: District  
Owner/Operator Type: Owner  
Owner/Op start date: Not Reported  
Owner/Op end date: Not Reported

**Handler Activities Summary:**

U.S. importer of hazardous waste: No  
Mixed waste (haz. and radioactive): No  
Recycler of hazardous waste: No  
Transporter of hazardous waste: No  
Treater, storer or disposer of HW: No  
Underground injection activity: No  
On-site burner exemption: No  
Furnace exemption: No  
Used oil fuel burner: No  
Used oil processor: No  
User oil refiner: No  
Used oil fuel marketer to burner: No  
Used oil Specification marketer: No  
Used oil transfer facility: No  
Used oil transporter: No  
  
Violation Status: No violations found

**FINDS: Other Standard Environmental Records**



Registry ID: 110002712912

**Environmental Interest/Information System:**

AIR EMISSIONS CLASSIFICATION UNKNOWN

California Hazardous Waste Tracking System - Datamart (HWTS-DATAMART) provides California with information on hazardous waste shipments for generators, transporters, and treatment, storage, and disposal facilities.

US EPA Air Quality System (AQS) contains ambient air pollution data collected by EPA, State, Local, and Tribal air pollution control agencies from thousands of monitoring stations.

RCRAInfo is a national information system that supports the Resource Conservation and Recovery Act (RCRA) program through the tracking of events and activities related to facilities that generate, transport, and treat, store, or dispose of hazardous waste. RCRAInfo allows RCRA program staff to track the notification, permit, compliance, and corrective action activities required under RCRA.

**SWEEPS UST: State and tribal registered storage tank lists**



Status: Active  
Comp Number: 24856  
Number: 9  
Board Of Equalization: 44-017109  
Referral Date: 07-01-85  
Action Date: Not Reported  
Created Date: 02-29-88

MAP FINDINGS

**SIERRA COMMUNITY COLLEGE, 5000 ROCKLIN ROAD, ROCKLIN, CA 95677 (Continued)**

Owner Tank Id: BUS SHOP  
 SWRCB Tank Id: 31-000-024856-000001  
 Tank Status: A  
 Capacity: 500  
 Active Date: 07-01-85  
 Tank Use: UNKNOWN  
 STG: W  
 Content: Not Reported  
 Number Of Tanks: 8

Status: Active  
 Comp Number: 24856  
 Number: 9  
 Board Of Equalization: 44-017109  
 Referral Date: 07-01-85  
 Action Date: Not Reported  
 Created Date: 02-29-88

Owner Tank Id: CORP YAR  
 SWRCB Tank Id: 31-000-024856-000002  
 Tank Status: A  
 Capacity: 5000  
 Active Date: 07-01-85  
 Tank Use: M.V. FUEL  
 STG: P  
 Content: DIESEL  
 Number Of Tanks: Not Reported

Status: Active  
 Comp Number: 24856  
 Number: 9  
 Board Of Equalization: 44-017109  
 Referral Date: 07-01-85  
 Action Date: Not Reported  
 Created Date: 02-29-88

Owner Tank Id: CORP GAS  
 SWRCB Tank Id: 31-000-024856-000003  
 Tank Status: A  
 Capacity: 5000  
 Active Date: 07-01-85  
 Tank Use: M.V. FUEL  
 STG: P  
 Content: REG UNLEADED  
 Number Of Tanks: Not Reported

Status: Active  
 Comp Number: 24856  
 Number: 9  
 Board Of Equalization: 44-017109  
 Referral Date: 07-01-85  
 Action Date: Not Reported  
 Created Date: 02-29-88

MAP FINDINGS

**SIERRA COMMUNITY COLLEGE, 5000 ROCKLIN ROAD, ROCKLIN, CA 95677 (Continued)**

Owner Tank Id: ME 1  
 SWRCB Tank Id: 31-000-024856-000004  
 Tank Status: A  
 Capacity: 10000  
 Active Date: 07-01-85  
 Tank Use: M.V. FUEL  
 STG: P  
 Content: DIESEL  
 Number Of Tanks: Not Reported

Status: Active  
 Comp Number: 24856  
 Number: 9  
 Board Of Equalization: 44-017109  
 Referral Date: 07-01-85  
 Action Date: Not Reported  
 Created Date: 02-29-88

Owner Tank Id: PE 3  
 SWRCB Tank Id: 31-000-024856-000005  
 Tank Status: A  
 Capacity: 10000  
 Active Date: 07-01-85  
 Tank Use: M.V. FUEL  
 STG: P  
 Content: DIESEL  
 Number Of Tanks: Not Reported

Status: Active  
 Comp Number: 24856  
 Number: 9  
 Board Of Equalization: 44-017109  
 Referral Date: 07-01-85  
 Action Date: Not Reported  
 Created Date: 02-29-88

Owner Tank Id: PE 2  
 SWRCB Tank Id: 31-000-024856-000006  
 Tank Status: A  
 Capacity: 10000  
 Active Date: 07-01-85  
 Tank Use: M.V. FUEL  
 STG: P  
 Content: DIESEL  
 Number Of Tanks: Not Reported

Status: Active  
 Comp Number: 24856  
 Number: 9  
 Board Of Equalization: 44-017109  
 Referral Date: 07-01-85  
 Action Date: Not Reported  
 Created Date: 02-29-88



MAP FINDINGS

**SIERRA COMMUNITY COLLEGE, 5000 ROCKLIN ROAD, ROCKLIN, CA 95677 (Continued)**

Owner Tank Id:	PE 1
SWRCB Tank Id:	31-000-024856-000007
Tank Status:	A
Capacity:	10000
Active Date:	07-01-85
Tank Use:	M.V. FUEL
STG:	P
Content:	DIESEL
Number Of Tanks:	Not Reported
Status:	Active
Comp Number:	24856
Number:	9
Board Of Equalization:	44-017109
Referral Date:	07-01-85
Action Date:	Not Reported
Created Date:	02-29-88
Owner Tank Id:	NORTH
SWRCB Tank Id:	31-000-024856-000008
Tank Status:	A
Capacity:	1000
Active Date:	07-01-85
Tank Use:	UNKNOWN
STG:	W
Content:	Not Reported
Number Of Tanks:	Not Reported

**EMI: Other Standard Environmental Records**



Year:	2008
County Code:	31
Air Basin:	SV
Facility ID:	817
Air District Name:	PLA
SIC Code:	8221
Air District Name:	PLACER COUNTY APCD
Community Health Air Pollution Info System:	Not Reported
Consolidated Emission Reporting Rule:	Not Reported
Total Organic Hydrocarbon Gases Tons/Yr:	.0191307563532990385
Reactive Organic Gases Tons/Yr:	.01586851606
Carbon Monoxide Emissions Tons/Yr:	.01126
NOX - Oxides of Nitrogen Tons/Yr:	.022225
SOX - Oxides of Sulphur Tons/Yr:	.00138
Particulate Matter Tons/Yr:	.0014466721311475409
Part. Matter 10 Micrometers & Smllr Tons/Yr:	.001427
Year:	2009
County Code:	31
Air Basin:	SV

MAP FINDINGS

**SIERRA COMMUNITY COLLEGE, 5000 ROCKLIN ROAD, ROCKLIN, CA 95677 (Continued)**


Facility ID:	817
Air District Name:	PLA
SIC Code:	8221
Air District Name:	PLACER COUNTY APCD
Community Health Air Pollution Info System:	Not Reported
Consolidated Emission Reporting Rule:	Not Reported
Total Organic Hydrocarbon Gases Tons/Yr:	0.4116400000000001
Reactive Organic Gases Tons/Yr:	0.1804781
Carbon Monoxide Emissions Tons/Yr:	1.9319248
NOX - Oxides of Nitrogen Tons/Yr:	2.7088492
SOX - Oxides of Sulphur Tons/Yr:	4.9506300000000003E-2
Particulate Matter Tons/Yr:	0.2337836000000001
Part. Matter 10 Micrometers & Smllr Tons/Yr:	0.2336192
Year:	2010
County Code:	31
Air Basin:	SV
Facility ID:	817
Air District Name:	PLA
SIC Code:	8221
Air District Name:	PLACER COUNTY APCD
Community Health Air Pollution Info System:	Not Reported
Consolidated Emission Reporting Rule:	Not Reported
Total Organic Hydrocarbon Gases Tons/Yr:	0.36290950627074298
Reactive Organic Gases Tons/Yr:	0.158979444
Carbon Monoxide Emissions Tons/Yr:	1.7448189999999999
NOX - Oxides of Nitrogen Tons/Yr:	2.4256500000000001
SOX - Oxides of Sulphur Tons/Yr:	3.9256600000000003E-2
Particulate Matter Tons/Yr:	0.21103224754098299
Part. Matter 10 Micrometers & Smllr Tons/Yr:	0.2110209999999999
Year:	2011
County Code:	31
Air Basin:	SV
Facility ID:	817
Air District Name:	PLA
SIC Code:	8221
Air District Name:	PLACER COUNTY APCD
Community Health Air Pollution Info System:	Not Reported
Consolidated Emission Reporting Rule:	Not Reported
Total Organic Hydrocarbon Gases Tons/Yr:	0.36290950627
Reactive Organic Gases Tons/Yr:	0.158979444
Carbon Monoxide Emissions Tons/Yr:	1.744819
NOX - Oxides of Nitrogen Tons/Yr:	2.42565

MAP FINDINGS

**SIERRA COMMUNITY COLLEGE, 5000 ROCKLIN ROAD, ROCKLIN, CA 95677 (Continued)**

SOX - Oxides of Sulphur Tons/Yr:	0.0392566
Particulate Matter Tons/Yr:	0.21103224754
Part. Matter 10 Micrometers & Smllr Tons/Yr:	0.211021
Year:	2012
County Code:	31
Air Basin:	SV
Facility ID:	817
Air District Name:	PLA
SIC Code:	8221
Air District Name:	PLACER COUNTY APCD
Community Health Air Pollution Info System:	Not Reported
Consolidated Emission Reporting Rule:	Not Reported
Total Organic Hydrocarbon Gases Tons/Yr:	0.36290950627
Reactive Organic Gases Tons/Yr:	0.158979444
Carbon Monoxide Emissions Tons/Yr:	1.744819
NOX - Oxides of Nitrogen Tons/Yr:	2.42565
SOX - Oxides of Sulphur Tons/Yr:	0.0392566
Particulate Matter Tons/Yr:	0.21103224754
Part. Matter 10 Micrometers & Smllr Tons/Yr:	0.211021
Year:	2013
County Code:	31
Air Basin:	SV
Facility ID:	817
Air District Name:	PLA
SIC Code:	8221
Air District Name:	PLACER COUNTY APCD
Community Health Air Pollution Info System:	Not Reported
Consolidated Emission Reporting Rule:	Not Reported
Total Organic Hydrocarbon Gases Tons/Yr:	0.36290950627
Reactive Organic Gases Tons/Yr:	0.159016
Carbon Monoxide Emissions Tons/Yr:	1.744819
NOX - Oxides of Nitrogen Tons/Yr:	2.42565
SOX - Oxides of Sulphur Tons/Yr:	0.0392566
Particulate Matter Tons/Yr:	0.21103224754
Part. Matter 10 Micrometers & Smllr Tons/Yr:	0.211021

**LUST: State and tribal leaking storage tank lists**

Region:	 STATE
Global Id:	T0606100156
Latitude:	38.790352
Longitude:	-121.212845
Case Type:	LUST Cleanup Site

MAP FINDINGS

**SIERRA COMMUNITY COLLEGE, 5000 ROCKLIN ROAD, ROCKLIN, CA 95677 (Continued)**

Status: Completed - Case Closed  
Status Date: 09/16/1996  
Lead Agency: CENTRAL VALLEY RWQCB (REGION 5S)  
Case Worker: PRS  
Local Agency: PLACER COUNTY  
RB Case Number: 310190  
LOC Case Number: Not Reported  
File Location: Not Reported  
Potential Media Affect: Soil  
Potential Contaminants of Concern: Waste Oil / Motor / Hydraulic / Lubricating  
Site History: Not Reported  
Click here to access the California GeoTracker records for this facility: [http://www.web.edrnet.com/ordering/switchboard/redirect.aspx?s=GRR\\_CA\\_LUST\\_ST&global\\_id=T0606100156](http://www.web.edrnet.com/ordering/switchboard/redirect.aspx?s=GRR_CA_LUST_ST&global_id=T0606100156)

**Contact:**

Global Id: T0606100156  
Contact Type: Regional Board Caseworker  
Contact Name: PAUL SANDERS  
Organization Name: CENTRAL VALLEY RWQCB (REGION 5S)  
Address: 11020 SUN CENTER DRIVE #200  
City: RANCHO CORDOVA  
Email: psanders@waterboards.ca.gov  
Phone Number: Not Reported

Global Id: T0606100156  
Contact Type: Local Agency Caseworker  
Contact Name: WEST BOURGAULT  
Organization Name: PLACER COUNTY  
Address: 3091 County Center Drive, Suite 180  
City: AUBURN  
Email: wbourgau@placer.ca.gov  
Phone Number: Not Reported

**Status History:**

Global Id: T0606100156  
Status: Completed - Case Closed  
Status Date: 09/16/1996  
Global Id: T0606100156  
Status: Open - Case Begin Date  
Status Date: 09/15/1988  
Global Id: T0606100156  
Status: Open - Remediation  
Status Date: 04/20/1992

**Regulatory Activities:**

Global Id: T0606100156  
Action Type: ENFORCEMENT  
Date: 09/16/1996  
Action: Closure/No Further Action Letter

MAP FINDINGS

**SIERRA COMMUNITY COLLEGE, 5000 ROCKLIN ROAD, ROCKLIN, CA 95677 (Continued)**

Global Id: T0606100156  
Action Type: Other  
Date: 09/15/1988  
Action: Leak Discovery  
  
Global Id: T0606100156  
Action Type: Other  
Date: 04/20/1992  
Action: Leak Reported

**LUST REG 5:**

Region: 5  
Status: Case Closed  
Case Number: 310190  
Case Type: Soil only  
Substance: WASTE OIL  
Staff Initials: PRS  
Lead Agency: Regional  
Program: LUST  
MTBE Code: N/A

**CA FID UST: State and tribal registered storage tank lists**



Facility ID: 31000151  
Regulated By: UTNKA  
Regulated ID: 00024856  
Cortese Code: Not Reported  
SIC Code: Not Reported  
Facility Phone: 9166243333  
Mail To: Not Reported  
Mailing Address: 5000 ROCKLIN RD  
Mailing Address 2: Not Reported  
Mailing City,St,Zip: ROCKLIN 95677  
Contact: Not Reported  
Contact Phone: Not Reported  
DUNs Number: Not Reported  
NPDES Number: Not Reported  
EPA ID: Not Reported  
Comments: Not Reported  
Status: Active

**HIST CORTESE: Other Standard Environmental Records**



Region: CORTESE  
Facility County Code: 31  
Reg By: LTNKA  
Reg Id: 310190

**HIST UST: State and tribal registered storage tank lists**



MAP FINDINGS

**SIERRA COMMUNITY COLLEGE, 5000 ROCKLIN ROAD, ROCKLIN, CA 95677 (Continued)**

Region:	STATE
Facility ID:	00000024856
Facility Type:	Other
Other Type:	COLLEGE
Contact Name:	RONALD K. BRYANT
Telephone:	9166243333
Owner Name:	SIERRA COMMUNITY COLLEGE
Owner Address:	5000 ROCKLIN ROAD
Owner City,St,Zip:	ROCKLIN, CA 95677
Total Tanks:	0012
Tank Num:	001
Container Num:	BUS SHOP
Year Installed:	1977
Tank Capacity:	00000500
Tank Used for:	WASTE
Type of Fuel:	Not Reported
Container Construction Thickness:	Not Reported
Leak Detection:	Visual
Tank Num:	002
Container Num:	CORP YAR
Year Installed:	1977
Tank Capacity:	00005000
Tank Used for:	PRODUCT
Type of Fuel:	DIESEL
Container Construction Thickness:	Not Reported
Leak Detection:	Visual
Tank Num:	003
Container Num:	CORP GAS
Year Installed:	1977
Tank Capacity:	00005000
Tank Used for:	PRODUCT
Type of Fuel:	UNLEADED
Container Construction Thickness:	Not Reported
Leak Detection:	Visual
Tank Num:	004
Container Num:	AUTO SHOP
Year Installed:	1967
Tank Capacity:	00000000
Tank Used for:	WASTE
Type of Fuel:	WASTE OIL
Container Construction Thickness:	Not Reported
Leak Detection:	Visual
Tank Num:	005
Container Num:	AUTO 2
Year Installed:	1967
Tank Capacity:	00000000
Tank Used for:	WASTE

MAP FINDINGS

**SIERRA COMMUNITY COLLEGE, 5000 ROCKLIN ROAD, ROCKLIN, CA 95677 (Continued)**

Type of Fuel:	WASTE OIL
Container Construction Thickness:	Not Reported
Leak Detection:	None
Tank Num:	006
Container Num:	ME 1
Year Installed:	1964
Tank Capacity:	00010000
Tank Used for:	PRODUCT
Type of Fuel:	DIESEL
Container Construction Thickness:	Not Reported
Leak Detection:	Visual, Stock Inventor
Tank Num:	007
Container Num:	PE 3
Year Installed:	1979
Tank Capacity:	00010000
Tank Used for:	PRODUCT
Type of Fuel:	DIESEL
Container Construction Thickness:	Not Reported
Leak Detection:	Visual
Tank Num:	008
Container Num:	PE2
Year Installed:	1979
Tank Capacity:	00010000
Tank Used for:	PRODUCT
Type of Fuel:	DIESEL
Container Construction Thickness:	Not Reported
Leak Detection:	Visual
Tank Num:	009
Container Num:	PE 1
Year Installed:	1979
Tank Capacity:	00010000
Tank Used for:	PRODUCT
Type of Fuel:	DIESEL
Container Construction Thickness:	Not Reported
Leak Detection:	None
Tank Num:	010
Container Num:	CENTER
Year Installed:	1961
Tank Capacity:	00000000
Tank Used for:	WASTE
Type of Fuel:	Not Reported
Container Construction Thickness:	4
Leak Detection:	Visual
Tank Num:	011
Container Num:	100L
Year Installed:	1979
Tank Capacity:	00002000



MAP FINDINGS

**SIERRA COMMUNITY COLLEGE, 5000 ROCKLIN ROAD, ROCKLIN, CA 95677 (Continued)**

Tank Used for:	WASTE
Type of Fuel:	Not Reported
Container Construction Thickness:	Not Reported
Leak Detection:	Visual
Tank Num:	012
Container Num:	NORTH
Year Installed:	1970
Tank Capacity:	00001000
Tank Used for:	WASTE
Type of Fuel:	Not Reported
Container Construction Thickness:	4
Leak Detection:	Visual

**PLACER CO. MS: Other Standard Environmental Records**



Facility ID:	FA0017111
Facility Status:	Closed
Program Element Code:	2105
Program:	HAZMAT BUSINESS PLAN
Record Num:	PR0013214
District Code:	18
Decode for Fstatus:	Closed

Facility ID:	FA0002102
Facility Status:	Active
Program Element Code:	2105
Program:	HAZMAT BUSINESS PLAN
Record Num:	PR0003053
District Code:	18
Decode for Fstatus:	Active

Facility ID:	FA0002102
Facility Status:	Active
Program Element Code:	2270
Program:	SMALL QUANTITY GENERATOR
Record Num:	PR0013779
District Code:	18
Decode for Fstatus:	Active

Facility ID:	FA0016053
Facility Status:	Active
Program Element Code:	2105
Program:	HAZMAT BUSINESS PLAN
Record Num:	PR0011735
District Code:	18
Decode for Fstatus:	Active

# RECORD SOURCES AND CURRENCY

To maintain currency of the following databases, EDR contacts the appropriate agency on a monthly or quarterly basis, as required.

**Number of Days to Update:** Provides confirmation that EDR is reporting records that have been updated within 90 days from the date the government agency made the information available to the public.

## **STANDARD ENVIRONMENTAL RECORDS**

### **PRP: Potentially Responsible Parties**

Standard Environmental Record Source: Other Standard Environmental Records

Search Distance: Property

A listing of verified Potentially Responsible Parties

Date of Government Version: 10/25/2013

Source: EPA

Number of Days to Update: 3

Telephone: 202-564-6023

Last EDR Contact :05/14/2015

### **RMP: Risk Management Plans**

Standard Environmental Record Source: Other Standard Environmental Records

Search Distance: Property

When Congress passed the Clean Air Act Amendments of 1990, it required EPA to publish regulations and guidance for chemical accident prevention at facilities using extremely hazardous substances. The Risk Management Program Rule (RMP Rule) was written to implement Section 112(r) of these amendments. The rule, which built upon existing industry codes and standards, requires companies of all sizes that use certain flammable and toxic substances to develop a Risk Management Program, which includes a(n): Hazard assessment that details the potential effects of an accidental release, an accident history of the last five years, and an evaluation of worst-case and alternative accidental releases; Prevention program that includes safety precautions and maintenance, monitoring, and employee training measures; and Emergency response program that spells out emergency health care, employee training measures and procedures for informing the public and response agencies (e.g the fire department) should an accident occur.

Date of Government Version: 08/01/2015

Source: Environmental Protection Agency

Number of Days to Update: 69

Telephone: 202-564-8600

Last EDR Contact :10/26/2015

### **ALAMEDA CO. UST: Underground Tanks**

Standard Environmental Record Source: State and tribal registered storage tank lists

Underground storage tank sites located in Alameda county.

Date of Government Version: 07/21/2015

Source: Alameda County Environmental Health Services

Number of Days to Update: 12

Telephone: 510-567-6700

Last EDR Contact :07/13/2015

### **AST: Aboveground Petroleum Storage Tank Facilities**

Standard Environmental Record Source: State and tribal registered storage tank lists

Search Distance: Property

A listing of aboveground storage tank petroleum storage tank locations.

Date of Government Version: 08/01/2009

Source: California Environmental Protection Agency

Number of Days to Update: 21

Telephone: 916-327-5092

Last EDR Contact :07/13/2015

### **Alameda County CS: Contaminated Sites**

Standard Environmental Record Source: State and tribal leaking storage tank lists

Search Distance: 0.333 Mile

## RECORD SOURCES AND CURRENCY

A listing of contaminated sites overseen by the Toxic Release Program (oil and groundwater contamination from chemical releases and spills) and the Leaking Underground Storage Tank Program (soil and ground water contamination from leaking petroleum USTs).

Date of Government Version: 07/21/2015

Source: Alameda County Environmental Health Services

Number of Days to Update: 12

Telephone: 510-567-6700

Last EDR Contact :08/10/2015

### **BROWNFIELDS:** Considered Brownfields Sites Listing

Standard Environmental Record Source: State and tribal Brownfields sites

Search Distance: 0.333 Mile

A listing of sites the SWRCB considers to be Brownfields since these are sites have come to them through the MOA Process.

Date of Government Version: 06/25/2015

Source: State Water Resources Control Board

Number of Days to Update: 34

Telephone: 916-323-7905

Last EDR Contact :09/08/2015

### **CA BOND EXP. PLAN:** Bond Expenditure Plan

Standard Environmental Record Source: Other Standard Environmental Records

Search Distance: 0.333 Mile

Department of Health Services developed a site-specific expenditure plan as the basis for an appropriation of Hazardous Substance Cleanup Bond Act funds. It is not updated.

Date of Government Version: 01/01/1989

Source: Department of Health Services

Number of Days to Update: 6

Telephone: 916-255-2118

Last EDR Contact :05/31/1994

### **CA FID UST:** Facility Inventory Database

Standard Environmental Record Source: State and tribal registered storage tank lists

Search Distance: Property

The Facility Inventory Database (FID) contains a historical listing of active and inactive underground storage tank locations from the State Water Resource Control Board. Refer to local/county source for current data.

Date of Government Version: 10/31/1994

Source: California Environmental Protection Agency

Number of Days to Update: 24

Telephone: 916-341-5851

Last EDR Contact :12/28/1998

### **CA LA LF:** City of Los Angeles Landfills

Standard Environmental Record Source: State and tribal landfill / solid waste disposal

Landfills owned and maintained by the City of Los Angeles.

Date of Government Version: 01/01/2015

Source: Engineering & Construction Division

Number of Days to Update: 14

Telephone: 213-473-7869

Last EDR Contact :07/20/2015

### **CDL:** Clandestine Drug Labs

Standard Environmental Record Source: Other Standard Environmental Records

Search Distance: Property

A listing of drug lab locations. Listing of a location in this database does not indicate that any illegal drug lab materials were or were not present there, and does not constitute a determination that the location either requires or does not require additional cleanup work.

Date of Government Version: 12/31/2014

Source: Department of Toxic Substances Control

## RECORD SOURCES AND CURRENCY

Number of Days to Update: 8  
Last EDR Contact :08/07/2015

Telephone: 916-255-6504

**CHMIRS:** California Hazardous Material Incident Report System

Standard Environmental Record Source: Other Standard Environmental Records  
Search Distance: Property

California Hazardous Material Incident Reporting System. CHMIRS contains information on reported hazardous material incidents (accidental releases or spills).

Date of Government Version: 06/15/2015  
Number of Days to Update: 6  
Last EDR Contact :07/28/2015

Source: Office of Emergency Services  
Telephone: 916-845-8400

**CONTRA COSTA CO. SITE LIST:** Site List

Standard Environmental Record Source: Other Standard Environmental Records  
Search Distance: 0.25 Mile

List includes sites from the underground tank, hazardous waste generator and business plan/2185 programs.

Date of Government Version: 08/24/2015  
Number of Days to Update: 37  
Last EDR Contact :08/03/2015

Source: Contra Costa Health Services Department  
Telephone: 925-646-2286

**CORTESE:** "Cortese" Hazardous Waste & Substances Sites List

Standard Environmental Record Source: Other Standard Environmental Records  
Search Distance: 0.333 Mile

The sites for the list are designated by the State Water Resource Control Board (LUST), the Integrated Waste Board (SWF/LS), and the Department of Toxic Substances Control (Cal-Sites).

Date of Government Version: 09/28/2015  
Number of Days to Update: 37  
Last EDR Contact :09/29/2015

Source: CAL EPA/Office of Emergency Information  
Telephone: 916-323-3400

**CUPA AMADOR:** CUPA Facility List

Standard Environmental Record Source: Other Standard Environmental Records  
Cupa Facility List

Date of Government Version: 08/24/2015  
Number of Days to Update: 35  
Last EDR Contact :09/08/2015

Source: Amador County Environmental Health  
Telephone: 209-223-6439

**CUPA BUTTE:** CUPA Facility Listing

Standard Environmental Record Source: Other Standard Environmental Records  
Cupa facility list.

Date of Government Version: 11/20/2014  
Number of Days to Update: 44  
Last EDR Contact :07/13/2015

Source: Public Health Department  
Telephone: 530-538-7149

**CUPA CALVERAS:** CUPA Facility Listing

Standard Environmental Record Source: Other Standard Environmental Records  
Cupa Facility Listing

Date of Government Version: 07/15/2015

Source: Calveras County Environmental Health

## RECORD SOURCES AND CURRENCY

Number of Days to Update: 17  
Last EDR Contact :06/22/2015

Telephone: 209-754-6399

**CUPA COLUSA:** CUPA Facility List

Standard Environmental Record Source: Other Standard Environmental Records  
Cupa facility list.

Date of Government Version: 06/08/2015  
Number of Days to Update: 22  
Last EDR Contact :09/11/2015

Source: Health & Human Services  
Telephone: 530-458-0396

**CUPA DEL NORTE:** CUPA Facility List

Standard Environmental Record Source: Other Standard Environmental Records  
Cupa Facility list

Date of Government Version: 05/20/2015  
Number of Days to Update: 31  
Last EDR Contact :07/31/2015

Source: Del Norte County Environmental Health Division  
Telephone: 707-465-0426

**CUPA EL DORADO:** CUPA Facility List

Standard Environmental Record Source: Other Standard Environmental Records  
CUPA facility list.

Date of Government Version: 09/23/2015  
Number of Days to Update: 20  
Last EDR Contact :08/03/2015

Source: El Dorado County Environmental Management Department  
Telephone: 530-621-6623

**CUPA FRESNO:** CUPA Resources List

Standard Environmental Record Source: Other Standard Environmental Records

Certified Unified Program Agency. CUPA's are responsible for implementing a unified hazardous materials and hazardous waste management regulatory program. The agency provides oversight of businesses that deal with hazardous materials, operate underground storage tanks or aboveground storage tanks.

Date of Government Version: 07/13/2015  
Number of Days to Update: 20  
Last EDR Contact :07/06/2015

Source: Dept. of Community Health  
Telephone: 559-445-3271

**CUPA HUMBOLDT:** CUPA Facility List

Standard Environmental Record Source: Other Standard Environmental Records  
CUPA facility list.

Date of Government Version: 08/04/2015  
Number of Days to Update: 27  
Last EDR Contact :08/24/2015

Source: Humboldt County Environmental Health  
Telephone: Not Reported

**CUPA IMPERIAL:** CUPA Facility List

Standard Environmental Record Source: Other Standard Environmental Records  
Cupa facility list.

Date of Government Version: 08/11/2015  
Number of Days to Update: 20  
Last EDR Contact :08/07/2015

Source: San Diego Border Field Office  
Telephone: 760-339-2777

**CUPA INYO:** CUPA Facility List

## RECORD SOURCES AND CURRENCY

Standard Environmental Record Source: Other Standard Environmental Records  
Cupa facility list.

Date of Government Version: 09/10/2013  
Number of Days to Update: 33  
Last EDR Contact :05/21/2015

Source: Inyo County Environmental Health Services  
Telephone: 760-878-0238

### **CUPA KINGS:** CUPA Facility List

Standard Environmental Record Source: Other Standard Environmental Records

A listing of sites included in the county's Certified Unified Program Agency database. California's Secretary for Environmental Protection established the unified hazardous materials and hazardous waste regulatory program as required by chapter 6.11 of the California Health and Safety Code. The Unified Program consolidates the administration, permits, inspections, and enforcement activities.

Date of Government Version: 08/25/2015  
Number of Days to Update: 34  
Last EDR Contact :08/24/2015

Source: Kings County Department of Public Health  
Telephone: 559-584-1411

### **CUPA LAKE:** CUPA Facility List

Standard Environmental Record Source: Other Standard Environmental Records  
Cupa facility list

Date of Government Version: 08/11/2015  
Number of Days to Update: 20  
Last EDR Contact :07/20/2015

Source: Lake County Environmental Health  
Telephone: 707-263-1164

### **CUPA MADERA:** CUPA Facility List

Standard Environmental Record Source: Other Standard Environmental Records

A listing of sites included in the county's Certified Unified Program Agency database. California's Secretary for Environmental Protection established the unified hazardous materials and hazardous waste regulatory program as required by chapter 6.11 of the California Health and Safety Code. The Unified Program consolidates the administration, permits, inspections, and enforcement activities.

Date of Government Version: 09/15/2015  
Number of Days to Update: 27  
Last EDR Contact :08/24/2015

Source: Madera County Environmental Health  
Telephone: 559-675-7823

### **CUPA MERCED:** CUPA Facility List

Standard Environmental Record Source: Other Standard Environmental Records  
CUPA facility list.

Date of Government Version: 09/21/2015  
Number of Days to Update: 42  
Last EDR Contact :09/21/2015

Source: Merced County Environmental Health  
Telephone: 209-381-1094

### **CUPA MONO:** CUPA Facility List

Standard Environmental Record Source: Other Standard Environmental Records  
CUPA Facility List

Date of Government Version: 09/02/2015  
Number of Days to Update: 39  
Last EDR Contact :08/31/2015

Source: Mono County Health Department  
Telephone: 760-932-5580

### **CUPA MONTEREY:** CUPA Facility Listing

Standard Environmental Record Source: Other Standard Environmental Records

## RECORD SOURCES AND CURRENCY

CUPA Program listing from the Environmental Health Division.

Date of Government Version: 06/30/2015  
Number of Days to Update: 9  
Last EDR Contact :05/26/2015

Source: Monterey County Health Department  
Telephone: 831-796-1297

**CUPA NEVADA:** CUPA Facility List

Standard Environmental Record Source: Other Standard Environmental Records  
CUPA facility list.

Date of Government Version: 06/03/2015  
Number of Days to Update: 48  
Last EDR Contact :07/31/2015

Source: Community Development Agency  
Telephone: 530-265-1467

**CUPA SAN LUIS OBISPO:** CUPA Facility List

Standard Environmental Record Source: Other Standard Environmental Records  
Cupa Facility List.

Date of Government Version: 08/25/2015  
Number of Days to Update: 34  
Last EDR Contact :08/24/2015

Source: San Luis Obispo County Public Health Department  
Telephone: 805-781-5596

**CUPA SANTA BARBARA:** CUPA Facility Listing

Standard Environmental Record Source: Other Standard Environmental Records  
CUPA Program Listing from the Environmental Health Services division.

Date of Government Version: 09/08/2011  
Number of Days to Update: 28  
Last EDR Contact :05/22/2015

Source: Santa Barbara County Public Health Department  
Telephone: 805-686-8167

**CUPA SANTA CLARA:** Cupa Facility List

Standard Environmental Record Source: Other Standard Environmental Records  
Cupa facility list

Date of Government Version: 08/24/2015  
Number of Days to Update: 67  
Last EDR Contact :08/24/2015

Source: Department of Environmental Health  
Telephone: 408-918-1973

**CUPA SANTA CRUZ:** CUPA Facility List

Standard Environmental Record Source: Other Standard Environmental Records  
CUPA facility listing.

Date of Government Version: 08/25/2015  
Number of Days to Update: 36  
Last EDR Contact :08/24/2015

Source: Santa Cruz County Environmental Health  
Telephone: 831-464-2761

**CUPA SHASTA:** CUPA Facility List

Standard Environmental Record Source: Other Standard Environmental Records  
Cupa Facility List.

Date of Government Version: 09/15/2015  
Number of Days to Update: 49  
Last EDR Contact :08/24/2015

Source: Shasta County Department of Resource Management  
Telephone: 530-225-5789

## RECORD SOURCES AND CURRENCY

### **CUPA SONOMA:** Cupa Facility List

Standard Environmental Record Source: Other Standard Environmental Records  
Cupa Facility list

Date of Government Version: 09/28/2015

Source: County of Sonoma Fire & Emergency Services Department

Number of Days to Update: 36

Telephone: 707-565-1174

Last EDR Contact :09/28/2015

### **CUPA TUOLUMNE:** CUPA Facility List

Standard Environmental Record Source: Other Standard Environmental Records  
Cupa facility list

Date of Government Version: 07/13/2015

Source: Divison of Environmental Health

Number of Days to Update: 6

Telephone: 209-533-5633

Last EDR Contact :07/24/2015

### **CUPA YUBA:** CUPA Facility List

Standard Environmental Record Source: Other Standard Environmental Records  
CUPA facility listing for Yuba County.

Date of Government Version: 08/04/2015

Source: Yuba County Environmental Health Department

Number of Days to Update: 27

Telephone: 530-749-7523

Last EDR Contact :07/31/2015

### **DEED:** Deed Restriction Listing

Standard Environmental Record Source: Other Standard Environmental Records  
Search Distance: 0.333 Mile

Site Mitigation and Brownfields Reuse Program Facility Sites with Deed Restrictions & Hazardous Waste Management Program Facility Sites with Deed / Land Use Restriction. The DTSC Site Mitigation and Brownfields Reuse Program (SMBRP) list includes sites cleaned up under the program's oversight and generally does not include current or former hazardous waste facilities that required a hazardous waste facility permit. The list represents deed restrictions that are active. Some sites have multiple deed restrictions. The DTSC Hazardous Waste Management Program (HWMP) has developed a list of current or former hazardous waste facilities that have a recorded land use restriction at the local county recorder's office. The land use restrictions on this list were required by the DTSC HWMP as a result of the presence of hazardous substances that remain on site after the facility (or part of the facility) has been closed or cleaned up. The types of land use restriction include deed notice, deed restriction, or a land use restriction that binds current and future owners.

Date of Government Version: 09/08/2015

Source: DTSC and SWRCB

Number of Days to Update: 34

Telephone: 916-323-3400

Last EDR Contact :09/09/2015

### **DRYCLEANERS:** Cleaner Facilities

Standard Environmental Record Source: Other Standard Environmental Records  
Search Distance: 0.25 Mile

A list of drycleaner related facilities that have EPA ID numbers. These are facilities with certain SIC codes: power laundries, family and commercial; garment pressing and cleaner's agents; linen supply; coin-operated laundries and cleaning; drycleaning plants, except rugs; carpet and upholster cleaning; industrial launderers; laundry and garment services.

Date of Government Version: 08/10/2015

Source: Department of Toxic Substance Control

Number of Days to Update: 35

Telephone: 916-327-4498

Last EDR Contact :09/03/2015

### **EL SEGUNDO UST:** City of El Segundo Underground Storage Tank

Standard Environmental Record Source: State and tribal registered storage tank lists



## RECORD SOURCES AND CURRENCY

Underground storage tank sites located in El Segundo city.

Date of Government Version: 03/30/2015

Source: City of El Segundo Fire Department

Number of Days to Update: 11

Telephone: 310-524-2236

Last EDR Contact :07/17/2015

### **EMI:** Emissions Inventory Data

Standard Environmental Record Source: Other Standard Environmental Records

Search Distance: Property

Toxics and criteria pollutant emissions data collected by the ARB and local air pollution agencies.

Date of Government Version: 12/31/2013

Source: California Air Resources Board

Number of Days to Update: 41

Telephone: 916-322-2990

Last EDR Contact :09/25/2015

### **ENF:** Enforcement Action Listing

Standard Environmental Record Source: Other Standard Environmental Records

Search Distance: Property

A listing of Water Board Enforcement Actions. Formal is everything except Oral/Verbal Communication, Notice of Violation, Expedited Payment Letter, and Staff Enforcement Letter.

Date of Government Version: 08/24/2015

Source: State Water Resources Control Board

Number of Days to Update: 36

Telephone: 916-445-9379

Last EDR Contact :08/24/2015

### **ENVIROSTOR:** EnviroStor Database

Standard Environmental Record Source: State and tribal - equivalent CERCLIS

Search Distance: 0.333 Mile

The Department of Toxic Substances Control's (DTSC's) Site Mitigation and Brownfields Reuse Program's (SMBRP's) EnviroStor database identifies sites that have known contamination or sites for which there may be reasons to investigate further. The database includes the following site types: Federal Superfund sites (National Priorities List (NPL)); State Response, including Military Facilities and State Superfund; Voluntary Cleanup; and School sites. EnviroStor provides similar information to the information that was available in CalSites, and provides additional site information, including, but not limited to, identification of formerly-contaminated properties that have been released for reuse, properties where environmental deed restrictions have been recorded to prevent inappropriate land uses, and risk characterization information that is used to assess potential impacts to public health and the environment at contaminated sites.

Date of Government Version: 08/03/2015

Source: Department of Toxic Substances Control

Number of Days to Update: 30

Telephone: 916-323-3400

Last EDR Contact :08/04/2015

### **HAULERS:** Registered Waste Tire Haulers Listing

Standard Environmental Record Source: Other Standard Environmental Records

Search Distance: Property

A listing of registered waste tire haulers.

Date of Government Version: 09/21/2015

Source: Integrated Waste Management Board

Number of Days to Update: 44

Telephone: 916-341-6422

Last EDR Contact :08/12/2015

### **HAZNET:** Facility and Manifest Data

Standard Environmental Record Source: Other Standard Environmental Records

Search Distance: Property

## RECORD SOURCES AND CURRENCY

Facility and Manifest Data. The data is extracted from the copies of hazardous waste manifests received each year by the DTSC. The annual volume of manifests is typically 700,000 - 1,000,000 annually, representing approximately 350,000 - 500,000 shipments. Data are from the manifests submitted without correction, and therefore many contain some invalid values for data elements such as generator ID, TSD ID, waste category, and disposal method. This database begins with calendar year 1993.

Date of Government Version: 12/31/2013  
Number of Days to Update: 35  
Last EDR Contact :07/17/2015

Source: California Environmental Protection Agency  
Telephone: 916-255-1136

### **HIST CAL-SITES:** Calsites Database

Standard Environmental Record Source: State and tribal - equivalent CERCLIS  
Search Distance: 0.333 Mile

The Calsites database contains potential or confirmed hazardous substance release properties. In 1996, California EPA reevaluated and significantly reduced the number of sites in the Calsites database. No longer updated by the state agency. It has been replaced by ENVIROSTOR.

Date of Government Version: 08/08/2005  
Number of Days to Update: 21  
Last EDR Contact :02/23/2009

Source: Department of Toxic Substance Control  
Telephone: 916-323-3400

### **HIST CORTESE:** Hazardous Waste & Substance Site List

Standard Environmental Record Source: Other Standard Environmental Records  
Search Distance: 0.333 Mile

The sites for the list are designated by the State Water Resource Control Board [LUST], the Integrated Waste Board [SWF/LS], and the Department of Toxic Substances Control [CALSITES]. This listing is no longer updated by the state agency.

Date of Government Version: 04/01/2001  
Number of Days to Update: 76  
Last EDR Contact :01/22/2009

Source: Department of Toxic Substances Control  
Telephone: 916-323-3400

### **HIST LUST SANTA CLARA:** HIST LUST - Fuel Leak Site Activity Report

Standard Environmental Record Source: State and tribal leaking storage tank lists  
Search Distance: 0.333 Mile

A listing of open and closed leaking underground storage tanks. This listing is no longer updated by the county. Leaking underground storage tanks are now handled by the Department of Environmental Health.

Date of Government Version: 03/29/2005  
Number of Days to Update: 22  
Last EDR Contact :03/23/2009

Source: Santa Clara Valley Water District  
Telephone: 408-265-2600

### **HIST UST:** Hazardous Substance Storage Container Database

Standard Environmental Record Source: State and tribal registered storage tank lists  
Search Distance: Property

The Hazardous Substance Storage Container Database is a historical listing of UST sites. Refer to local/county source for current data.

Date of Government Version: 10/15/1990  
Number of Days to Update: 18  
Last EDR Contact :07/26/2001

Source: State Water Resources Control Board  
Telephone: 916-341-5851

### **HWP:** EnviroStor Permitted Facilities Listing

Standard Environmental Record Source: Other Standard Environmental Records  
Search Distance: 0.333 Mile

## RECORD SOURCES AND CURRENCY

Detailed information on permitted hazardous waste facilities and corrective action ("cleanups") tracked in EnviroStor.

Date of Government Version: 08/24/2015  
Number of Days to Update: 36  
Last EDR Contact :08/26/2015

Source: Department of Toxic Substances Control  
Telephone: 916-323-3400

### **HWT:** Registered Hazardous Waste Transporter Database

Standard Environmental Record Source: Other Standard Environmental Records  
Search Distance: Property

A listing of hazardous waste transporters. In California, unless specifically exempted, it is unlawful for any person to transport hazardous wastes unless the person holds a valid registration issued by DTSC. A hazardous waste transporter registration is valid for one year and is assigned a unique registration number.

Date of Government Version: 07/13/2015  
Number of Days to Update: 20  
Last EDR Contact :07/14/2015

Source: Department of Toxic Substances Control  
Telephone: 916-440-7145

### **KERN CO. UST:** Underground Storage Tank Sites & Tank Listing

Standard Environmental Record Source: State and tribal registered storage tank lists  
Kern County Sites and Tanks Listing.

Date of Government Version: 05/19/2015  
Number of Days to Update: 34  
Last EDR Contact :08/07/2015

Source: Kern County Environment Health Services Department  
Telephone: 661-862-8700

### **LA Co. Site Mitigation:** Site Mitigation List

Standard Environmental Record Source: Other Standard Environmental Records  
Search Distance: Property

Industrial sites that have had some sort of spill or complaint.

Date of Government Version: 01/15/2015  
Number of Days to Update: 40  
Last EDR Contact :07/15/2015

Source: Community Health Services  
Telephone: 323-890-7806

### **LDS:** Land Disposal Sites Listing

Standard Environmental Record Source: Other Standard Environmental Records  
Search Distance: Property

The Land Disposal program regulates of waste discharge to land for treatment, storage and disposal in waste management units.

Date of Government Version: 10/21/2015  
Number of Days to Update: 14  
Last EDR Contact :10/22/2015

Source: State Water Quality Control Board  
Telephone: 866-480-1028

### **LIENS:** Environmental Liens Listing

Standard Environmental Record Source: Other Standard Environmental Records  
Search Distance: Property

A listing of property locations with environmental liens for California where DTSC is a lien holder.

Date of Government Version: 09/08/2015  
Number of Days to Update: 32

Source: Department of Toxic Substances Control  
Telephone: 916-323-3400

## RECORD SOURCES AND CURRENCY

Last EDR Contact :09/08/2015

**LONG BEACH UST:** City of Long Beach Underground Storage Tank

Standard Environmental Record Source: State and tribal registered storage tank lists

Underground storage tank sites located in the city of Long Beach.

Date of Government Version: 03/03/2015

Source: City of Long Beach Fire Department

Number of Days to Update: 16

Telephone: 562-570-2563

Last EDR Contact :07/27/2015

**LOS ANGELES CO. HMS:** HMS: Street Number List

Standard Environmental Record Source: Other Standard Environmental Records

Search Distance: Property

Industrial Waste and Underground Storage Tank Sites.

Date of Government Version: 11/24/2014

Source: Department of Public Works

Number of Days to Update: 33

Telephone: 626-458-3517

Last EDR Contact :07/10/2015

**LOS ANGELES CO. LF:** List of Solid Waste Facilities

Standard Environmental Record Source: State and tribal landfill / solid waste disposal

Solid Waste Facilities in Los Angeles County.

Date of Government Version: 07/20/2015

Source: La County Department of Public Works

Number of Days to Update: 13

Telephone: 818-458-5185

Last EDR Contact :07/21/2015

**LUST:** Geotracker's Leaking Underground Fuel Tank Report

Standard Environmental Record Source: State and tribal leaking storage tank lists

Search Distance: 0.333 Mile

Leaking Underground Storage Tank Incident Reports. LUST records contain an inventory of reported leaking underground storage tank incidents. Not all states maintain these records, and the information stored varies by state. For more information on a particular leaking underground storage tank sites, please contact the appropriate regulatory agency.

Date of Government Version: 10/21/2015

Source: State Water Resources Control Board

Number of Days to Update: 14

Telephone: see region list

Last EDR Contact :10/22/2015

**LUST REG 1:** Active Toxic Site Investigation

Standard Environmental Record Source: State and tribal leaking storage tank lists

Del Norte, Humboldt, Lake, Mendocino, Modoc, Siskiyou, Sonoma, Trinity counties. For more current information, please refer to the State Water Resources Control Board's LUST database.

Date of Government Version: 02/01/2001

Source: California Regional Water Quality Control Board North Coast (1)

Number of Days to Update: 29

Telephone: 707-570-3769

Last EDR Contact :08/01/2011

**LUST REG 2:** Fuel Leak List

Standard Environmental Record Source: State and tribal leaking storage tank lists

Leaking Underground Storage Tank locations. Alameda, Contra Costa, Marin, Napa, San Francisco, San Mateo, Santa Clara, Solano, Sonoma counties.

## RECORD SOURCES AND CURRENCY

Date of Government Version: 09/30/2004

Source: California Regional Water Quality Control Board San Francisco Bay Region (2)

Number of Days to Update: 30

Telephone: 510-622-2433

Last EDR Contact :09/19/2011

### **LUST REG 3:** Leaking Underground Storage Tank Database

Standard Environmental Record Source: State and tribal leaking storage tank lists

Leaking Underground Storage Tank locations. Monterey, San Benito, San Luis Obispo, Santa Barbara, Santa Cruz counties.

Date of Government Version: 05/19/2003

Source: California Regional Water Quality Control Board Central Coast Region (3)

Number of Days to Update: 14

Telephone: 805-542-4786

Last EDR Contact :07/18/2011

### **LUST REG 4:** Underground Storage Tank Leak List

Standard Environmental Record Source: State and tribal leaking storage tank lists

Los Angeles, Ventura counties. For more current information, please refer to the State Water Resources Control Board's LUST database.

Date of Government Version: 09/07/2004

Source: California Regional Water Quality Control Board Los Angeles Region (4)

Number of Days to Update: 35

Telephone: 213-576-6710

Last EDR Contact :09/06/2011

### **LUST REG 5:** Leaking Underground Storage Tank Database

Standard Environmental Record Source: State and tribal leaking storage tank lists

Leaking Underground Storage Tank locations. Alameda, Alpine, Amador, Butte, Colusa, Contra Costa, Calveras, El Dorado, Fresno, Glenn, Kern, Kings, Lake, Lassen, Madera, Mariposa, Merced, Modoc, Napa, Nevada, Placer, Plumas, Sacramento, San Joaquin, Shasta, Solano, Stanislaus, Sutter, Tehama, Tulare, Tuolumne, Yolo, Yuba counties.

Date of Government Version: 07/01/2008

Source: California Regional Water Quality Control Board Central Valley Region (5)

Number of Days to Update: 9

Telephone: 916-464-4834

Last EDR Contact :07/01/2011

### **LUST REG 6L:** Leaking Underground Storage Tank Case Listing

Standard Environmental Record Source: State and tribal leaking storage tank lists

For more current information, please refer to the State Water Resources Control Board's LUST database.

Date of Government Version: 09/09/2003

Source: California Regional Water Quality Control Board Lahontan Region (6)

Number of Days to Update: 27

Telephone: 530-542-5572

Last EDR Contact :09/12/2011

### **LUST REG 6V:** Leaking Underground Storage Tank Case Listing

Standard Environmental Record Source: State and tribal leaking storage tank lists

Leaking Underground Storage Tank locations. Inyo, Kern, Los Angeles, Mono, San Bernardino counties.

Date of Government Version: 06/07/2005

Source: California Regional Water Quality Control Board Victorville Branch Office (6)

Number of Days to Update: 22

Telephone: 760-241-7365

Last EDR Contact :09/12/2011

### **LUST REG 7:** Leaking Underground Storage Tank Case Listing

Standard Environmental Record Source: State and tribal leaking storage tank lists

## RECORD SOURCES AND CURRENCY

Leaking Underground Storage Tank locations. Imperial, Riverside, San Diego, Santa Barbara counties.

Date of Government Version: 02/26/2004

Source: California Regional Water Quality Control Board Colorado River Basin Region (7)

Number of Days to Update: 27

Telephone: 760-776-8943

Last EDR Contact :08/01/2011

### **LUST REG 8:** Leaking Underground Storage Tanks

Standard Environmental Record Source: State and tribal leaking storage tank lists

California Regional Water Quality Control Board Santa Ana Region (8). For more current information, please refer to the State Water Resources Control Board's LUST database.

Date of Government Version: 02/14/2005

Source: California Regional Water Quality Control Board Santa Ana Region (8)

Number of Days to Update: 41

Telephone: 909-782-4496

Last EDR Contact :08/15/2011

### **LUST REG 9:** Leaking Underground Storage Tank Report

Standard Environmental Record Source: State and tribal leaking storage tank lists

Orange, Riverside, San Diego counties. For more current information, please refer to the State Water Resources Control Board's LUST database.

Date of Government Version: 03/01/2001

Source: California Regional Water Quality Control Board San Diego Region (9)

Number of Days to Update: 28

Telephone: 858-637-5595

Last EDR Contact :09/26/2011

### **LUST SANTA CLARA:** LOP Listing

Standard Environmental Record Source: State and tribal leaking storage tank lists

A listing of leaking underground storage tanks located in Santa Clara county.

Date of Government Version: 03/03/2014

Source: Department of Environmental Health

Number of Days to Update: 13

Telephone: 408-918-3417

Last EDR Contact :06/01/2015

### **MARIN CO. UST:** Underground Storage Tank Sites

Standard Environmental Record Source: State and tribal registered storage tank lists

Currently permitted USTs in Marin County.

Date of Government Version: 10/05/2015

Source: Public Works Department Waste Management

Number of Days to Update: 7

Telephone: 415-499-6647

Last EDR Contact :10/05/2015

### **MCS:** Military Cleanup Sites Listing

Standard Environmental Record Source: Other Standard Environmental Records

Search Distance: Property

The State Water Resources Control Board and nine Regional Water Quality Control Boards partner with the Department of Defense (DoD) through the Defense and State Memorandum of Agreement (DSMOA) to oversee the investigation and remediation of water quality issues at military facilities.

Date of Government Version: 10/21/2015

Source: State Water Resources Control Board

Number of Days to Update: 14

Telephone: 866-480-1028

Last EDR Contact :10/22/2015

### **MED WASTE VENTURA:** Medical Waste Program List

## RECORD SOURCES AND CURRENCY

Standard Environmental Record Source: Other Standard Environmental Records  
Search Distance: Property

To protect public health and safety and the environment from potential exposure to disease causing agents, the Environmental Health Division Medical Waste Program regulates the generation, handling, storage, treatment and disposal of medical waste throughout the County.

Date of Government Version: 07/27/2015  
Number of Days to Update: 36  
Last EDR Contact :07/27/2015

Source: Ventura County Resource Management Agency  
Telephone: 805-654-2813

### **MINES:** Mines Site Location Listing

Standard Environmental Record Source: Other Standard Environmental Records  
Search Distance: 0.333 Mile

A listing of mine site locations from the Office of Mine Reclamation.

Date of Government Version: 09/14/2015  
Number of Days to Update: 29  
Last EDR Contact :09/15/2015

Source: Department of Conservation  
Telephone: 916-322-1080

### **MWMP:** Medical Waste Management Program Listing

Standard Environmental Record Source: Other Standard Environmental Records  
Search Distance: Property

The Medical Waste Management Program (MWMP) ensures the proper handling and disposal of medical waste by permitting and inspecting medical waste Offsite Treatment Facilities (PDF) and Transfer Stations (PDF) throughout the state. MWMP also oversees all Medical Waste Transporters.

Date of Government Version: 09/03/2015  
Number of Days to Update: 33  
Last EDR Contact :09/09/2015

Source: Department of Public Health  
Telephone: 916-558-1784

### **NAPA CO. LUST:** Sites With Reported Contamination

Standard Environmental Record Source: State and tribal leaking storage tank lists  
A listing of leaking underground storage tank sites located in Napa county.

Date of Government Version: 12/05/2011  
Number of Days to Update: 63  
Last EDR Contact :06/01/2015

Source: Napa County Department of Environmental Management  
Telephone: 707-253-4269

### **NAPA CO. UST:** Closed and Operating Underground Storage Tank Sites

Standard Environmental Record Source: State and tribal registered storage tank lists  
Underground storage tank sites located in Napa county.

Date of Government Version: 01/15/2008  
Number of Days to Update: 23  
Last EDR Contact :06/01/2015

Source: Napa County Department of Environmental Management  
Telephone: 707-253-4269

### **NOTIFY 65:** Proposition 65 Records

Standard Environmental Record Source: Other Standard Environmental Records  
Search Distance: Property

Listings of all Proposition 65 incidents reported to counties by the State Water Resources Control Board and the Regional Water Quality Control Board. This database is no longer updated by the reporting agency.

Date of Government Version: 08/04/2015

Source: State Water Resources Control Board

## RECORD SOURCES AND CURRENCY

Number of Days to Update: 41  
Last EDR Contact :10/05/2015

Telephone: 916-445-3846

**NPDES:** NPDES Permits Listing

Standard Environmental Record Source: Other Standard Environmental Records  
Search Distance: Property

A listing of NPDES permits, including stormwater.

Date of Government Version: 08/17/2015  
Number of Days to Update: 24  
Last EDR Contact :08/18/2015

Source: State Water Resources Control Board  
Telephone: 916-445-9379

**ORANGE CO. LUST:** List of Underground Storage Tank Cleanups

Standard Environmental Record Source: State and tribal leaking storage tank lists  
Orange County Underground Storage Tank Cleanups (LUST).

Date of Government Version: 08/03/2015  
Number of Days to Update: 32  
Last EDR Contact :05/06/2015

Source: Health Care Agency  
Telephone: 714-834-3446

**ORANGE CO. UST:** List of Underground Storage Tank Facilities

Standard Environmental Record Source: State and tribal registered storage tank lists  
Orange County Underground Storage Tank Facilities (UST).

Date of Government Version: 08/01/2015  
Number of Days to Update: 23  
Last EDR Contact :08/11/2015

Source: Health Care Agency  
Telephone: 714-834-3446

**Orange Co. Industrial Site:** List of Industrial Site Cleanups

Standard Environmental Record Source: Other Standard Environmental Records  
Search Distance: Property

Petroleum and non-petroleum spills.

Date of Government Version: 08/01/2015  
Number of Days to Update: 24  
Last EDR Contact :08/06/2015

Source: Health Care Agency  
Telephone: 714-834-3446

**PEST LIC:** Pesticide Regulation Licenses Listing

Standard Environmental Record Source: Other Standard Environmental Records  
Search Distance: 0.333 Mile

A listing of licenses and certificates issued by the Department of Pesticide Regulation. The DPR issues licenses and/or certificates to: Persons and businesses that apply or sell pesticides; Pest control dealers and brokers; Persons who advise on agricultural pesticide applications.

Date of Government Version: 09/08/2015  
Number of Days to Update: 33  
Last EDR Contact :09/09/2015

Source: Department of Pesticide Regulation  
Telephone: 916-445-4038

**PLACER CO. MS:** Master List of Facilities

Standard Environmental Record Source: Other Standard Environmental Records  
Search Distance: 0.25 Mile



## RECORD SOURCES AND CURRENCY

List includes aboveground tanks, underground tanks and cleanup sites.

Date of Government Version: 09/08/2015  
Number of Days to Update: 36  
Last EDR Contact :09/08/2015

Source: Placer County Health and Human Services  
Telephone: 530-745-2363

### **PROC:** Certified Processors Database

Standard Environmental Record Source: Other Standard Environmental Records  
Search Distance: 0.333 Mile

A listing of certified processors.

Date of Government Version: 09/14/2015  
Number of Days to Update: 29  
Last EDR Contact :09/15/2015

Source: Department of Conservation  
Telephone: 916-323-3836

### **RESPONSE:** State Response Sites

Standard Environmental Record Source: State and tribal - equivalent NPL  
Search Distance: 0.333 Mile

Identifies confirmed release sites where DTSC is involved in remediation, either in a lead or oversight capacity. These confirmed release sites are generally high-priority and high potential risk.

Date of Government Version: 08/03/2015  
Number of Days to Update: 30  
Last EDR Contact :08/04/2015

Source: Department of Toxic Substances Control  
Telephone: 916-323-3400

### **RIVERSIDE CO. LUST:** Listing of Underground Tank Cleanup Sites

Standard Environmental Record Source: State and tribal leaking storage tank lists  
Riverside County Underground Storage Tank Cleanup Sites (LUST).

Date of Government Version: 07/15/2015  
Number of Days to Update: 17  
Last EDR Contact :06/22/2015

Source: Department of Environmental Health  
Telephone: 951-358-5055

### **RIVERSIDE CO. UST:** Underground Storage Tank Tank List

Standard Environmental Record Source: State and tribal registered storage tank lists  
Underground storage tank sites located in Riverside county.

Date of Government Version: 07/15/2015  
Number of Days to Update: 17  
Last EDR Contact :06/22/2015

Source: Department of Environmental Health  
Telephone: 951-358-5055

### **SAN DIEGO CO. HMMD:** Hazardous Materials Management Division Database

Standard Environmental Record Source: Other Standard Environmental Records  
Search Distance: Property

The database includes: HE58 - This report contains the business name, site address, business phone number, establishment 'H' permit number, type of permit, and the business status. HE17 - In addition to providing the same information provided in the HE58 listing, HE17 provides inspection dates, violations received by the establishment, hazardous waste generated, the quantity, method of storage, treatment/disposal of waste and the hauler, and information on underground storage tanks. Unauthorized Release List - Includes a summary of environmental contamination cases in San Diego County (underground tank cases, non-tank cases, groundwater contamination, and soil contamination are included.)

Date of Government Version: 09/23/2013  
Number of Days to Update: 23

Source: Hazardous Materials Management Division  
Telephone: 619-338-2268

## RECORD SOURCES AND CURRENCY

Last EDR Contact :06/05/2015

**SAN DIEGO CO. LF:** Solid Waste Facilities

Standard Environmental Record Source: State and tribal landfill / solid waste disposal  
San Diego County Solid Waste Facilities.

Date of Government Version: 10/31/2014

Source: Department of Health Services

Number of Days to Update: 38

Telephone: 619-338-2209

Last EDR Contact :07/22/2015

**SAN DIEGO CO. SAM:** Environmental Case Listing

Standard Environmental Record Source: State and tribal leaking storage tank lists  
Search Distance: 0.333 Mile

The listing contains all underground tank release cases and projects pertaining to properties contaminated with hazardous substances that are actively under review by the Site Assessment and Mitigation Program.

Date of Government Version: 03/23/2010

Source: San Diego County Department of Environmental Health

Number of Days to Update: 24

Telephone: 619-338-2371

Last EDR Contact :06/03/2015

**SAN FRANCISCO CO. LUST:** Local Oversight Facilities

Standard Environmental Record Source: State and tribal leaking storage tank lists  
A listing of leaking underground storage tank sites located in San Francisco county.

Date of Government Version: 09/19/2008

Source: Department Of Public Health San Francisco County

Number of Days to Update: 10

Telephone: 415-252-3920

Last EDR Contact :08/06/2015

**SAN FRANCISCO CO. UST:** Underground Storage Tank Information

Standard Environmental Record Source: State and tribal registered storage tank lists  
Underground storage tank sites located in San Francisco county.

Date of Government Version: 11/29/2010

Source: Department of Public Health

Number of Days to Update: 5

Telephone: 415-252-3920

Last EDR Contact :08/06/2015

**SAN JOSE HAZMAT:** Hazardous Material Facilities

Standard Environmental Record Source: Other Standard Environmental Records  
Search Distance: Property

Hazardous material facilities, including underground storage tank sites.

Date of Government Version: 08/10/2015

Source: City of San Jose Fire Department

Number of Days to Update: 20

Telephone: 408-535-7694

Last EDR Contact :08/07/2015

**SAN MATEO CO. LUST:** Fuel Leak List

Standard Environmental Record Source: State and tribal leaking storage tank lists  
A listing of leaking underground storage tank sites located in San Mateo county.

Date of Government Version: 09/16/2015

Source: San Mateo County Environmental Health Services Division

Number of Days to Update: 49

Telephone: 650-363-1921

Last EDR Contact :09/14/2015

## RECORD SOURCES AND CURRENCY

### **SCH:** School Property Evaluation Program

Standard Environmental Record Source: Other Standard Environmental Records

Search Distance: Property

This category contains proposed and existing school sites that are being evaluated by DTSC for possible hazardous materials contamination. In some cases, these properties may be listed in the CalSites category depending on the level of threat to public health and safety or the environment they pose.

Date of Government Version: 08/03/2015

Source: Department of Toxic Substances Control

Number of Days to Update: 30

Telephone: 916-323-3400

Last EDR Contact :08/04/2015

### **SLIC:** Statewide SLIC Cases

Standard Environmental Record Source: State and tribal leaking storage tank lists

Search Distance: 0.333 Mile

The SLIC (Spills, Leaks, Investigations and Cleanup) program is designed to protect and restore water quality from spills, leaks, and similar discharges.

Date of Government Version: 10/21/2015

Source: State Water Resources Control Board

Number of Days to Update: 15

Telephone: 866-480-1028

Last EDR Contact :10/22/2015

### **SLIC REG 1:** Active Toxic Site Investigations

Standard Environmental Record Source: State and tribal leaking storage tank lists

The SLIC (Spills, Leaks, Investigations and Cleanup) program is designed to protect and restore water quality from spills, leaks, and similar discharges.

Date of Government Version: 04/03/2003

Source: California Regional Water Quality Control Board, North Coast Region (1)

Number of Days to Update: 18

Telephone: 707-576-2220

Last EDR Contact :08/01/2011

### **SLIC REG 2:** Spills, Leaks, Investigation & Cleanup Cost Recovery Listing

Standard Environmental Record Source: State and tribal leaking storage tank lists

The SLIC (Spills, Leaks, Investigations and Cleanup) program is designed to protect and restore water quality from spills, leaks, and similar discharges.

Date of Government Version: 09/30/2004

Source: Regional Water Quality Control Board San Francisco Bay Region (2)

Number of Days to Update: 30

Telephone: 510-286-0457

Last EDR Contact :09/19/2011

### **SLIC REG 3:** Spills, Leaks, Investigation & Cleanup Cost Recovery Listing

Standard Environmental Record Source: State and tribal leaking storage tank lists

The SLIC (Spills, Leaks, Investigations and Cleanup) program is designed to protect and restore water quality from spills, leaks, and similar discharges.

Date of Government Version: 05/18/2006

Source: California Regional Water Quality Control Board Central Coast Region (3)

Number of Days to Update: 28

Telephone: 805-549-3147

Last EDR Contact :07/18/2011

### **SLIC REG 4:** Spills, Leaks, Investigation & Cleanup Cost Recovery Listing

Standard Environmental Record Source: State and tribal leaking storage tank lists

## RECORD SOURCES AND CURRENCY

The SLIC (Spills, Leaks, Investigations and Cleanup) program is designed to protect and restore water quality from spills, leaks, and similar discharges.

Date of Government Version: 11/17/2004

Source: Region Water Quality Control Board Los Angeles Region (4)

Number of Days to Update: 47

Telephone: 213-576-6600

Last EDR Contact :07/01/2011

### **SLIC REG 5:** Spills, Leaks, Investigation & Cleanup Cost Recovery Listing

Standard Environmental Record Source: State and tribal leaking storage tank lists

The SLIC (Spills, Leaks, Investigations and Cleanup) program is designed to protect and restore water quality from spills, leaks, and similar discharges.

Date of Government Version: 04/01/2005

Source: Regional Water Quality Control Board Central Valley Region (5)

Number of Days to Update: 16

Telephone: 916-464-3291

Last EDR Contact :09/12/2011

### **SLIC REG 6L:** SLIC Sites

Standard Environmental Record Source: State and tribal leaking storage tank lists

The SLIC (Spills, Leaks, Investigations and Cleanup) program is designed to protect and restore water quality from spills, leaks, and similar discharges.

Date of Government Version: 09/07/2004

Source: California Regional Water Quality Control Board, Lahontan Region

Number of Days to Update: 35

Telephone: 530-542-5574

Last EDR Contact :08/15/2011

### **SLIC REG 6V:** Spills, Leaks, Investigation & Cleanup Cost Recovery Listing

Standard Environmental Record Source: State and tribal leaking storage tank lists

The SLIC (Spills, Leaks, Investigations and Cleanup) program is designed to protect and restore water quality from spills, leaks, and similar discharges.

Date of Government Version: 05/24/2005

Source: Regional Water Quality Control Board, Victorville Branch

Number of Days to Update: 22

Telephone: 619-241-6583

Last EDR Contact :08/15/2011

### **SLIC REG 7:** SLIC List

Standard Environmental Record Source: State and tribal leaking storage tank lists

The SLIC (Spills, Leaks, Investigations and Cleanup) program is designed to protect and restore water quality from spills, leaks, and similar discharges.

Date of Government Version: 11/24/2004

Source: California Regional Quality Control Board, Colorado River Basin Region

Number of Days to Update: 36

Telephone: 760-346-7491

Last EDR Contact :08/01/2011

### **SLIC REG 8:** Spills, Leaks, Investigation & Cleanup Cost Recovery Listing

Standard Environmental Record Source: State and tribal leaking storage tank lists

The SLIC (Spills, Leaks, Investigations and Cleanup) program is designed to protect and restore water quality from spills, leaks, and similar discharges.

Date of Government Version: 04/03/2008

Source: California Region Water Quality Control Board Santa Ana Region (8)

Number of Days to Update: 11

Telephone: 951-782-3298

Last EDR Contact :09/12/2011

## RECORD SOURCES AND CURRENCY

### **SLIC REG 9:** Spills, Leaks, Investigation & Cleanup Cost Recovery Listing

Standard Environmental Record Source: State and tribal leaking storage tank lists

The SLIC (Spills, Leaks, Investigations and Cleanup) program is designed to protect and restore water quality from spills, leaks, and similar discharges.

Date of Government Version: 09/10/2007

Source: California Regional Water Quality Control Board San Diego Region (9)

Number of Days to Update: 17

Telephone: 858-467-2980

Last EDR Contact :08/08/2011

### **SOLANO CO. LUST:** Leaking Underground Storage Tanks

Standard Environmental Record Source: State and tribal leaking storage tank lists

A listing of leaking underground storage tank sites located in Solano county.

Date of Government Version: 09/02/2015

Source: Solano County Department of Environmental Management

Number of Days to Update: 49

Telephone: 707-784-6770

Last EDR Contact :09/10/2015

### **SOLANO CO. UST:** Underground Storage Tanks

Standard Environmental Record Source: State and tribal registered storage tank lists

Underground storage tank sites located in Solano county.

Date of Government Version: 09/02/2015

Source: Solano County Department of Environmental Management

Number of Days to Update: 27

Telephone: 707-784-6770

Last EDR Contact :09/10/2015

### **SONOMA CO. LUST:** Leaking Underground Storage Tank Sites

Standard Environmental Record Source: State and tribal leaking storage tank lists

A listing of leaking underground storage tank sites located in Sonoma county.

Date of Government Version: 10/01/2015

Source: Department of Health Services

Number of Days to Update: 34

Telephone: 707-565-6565

Last EDR Contact :09/28/2015

### **SUTTER CO. UST:** Underground Storage Tanks

Standard Environmental Record Source: State and tribal registered storage tank lists

Underground storage tank sites located in Sutter county.

Date of Government Version: 06/05/2015

Source: Sutter County Department of Agriculture

Number of Days to Update: 27

Telephone: 530-822-7500

Last EDR Contact :06/05/2015

### **SWEEPS UST:** SWEEPS UST Listing

Standard Environmental Record Source: State and tribal registered storage tank lists

Search Distance: Property

Statewide Environmental Evaluation and Planning System. This underground storage tank listing was updated and maintained by a company contacted by the SWRCB in the early 1990's. The listing is no longer updated or maintained. The local agency is the contact for more information on a site on the SWEEPS list.

Date of Government Version: 06/01/1994

Source: State Water Resources Control Board

Number of Days to Update: 35

Telephone: Not Reported

Last EDR Contact :06/03/2005

### **SWF/LF (SWIS):** Solid Waste Information System

## RECORD SOURCES AND CURRENCY

Standard Environmental Record Source: State and tribal landfill / solid waste disposal  
Search Distance: 0.333 Mile

Active, Closed and Inactive Landfills. SWF/LF records typically contain an inventory of solid waste disposal facilities or landfills. These may be active or inactive facilities or open dumps that failed to meet RCRA Section 4004 criteria for solid waste landfills or disposal sites.

Date of Government Version: 08/17/2015  
Number of Days to Update: 16  
Last EDR Contact :08/18/2015

Source: Department of Resources Recycling and Recovery  
Telephone: 916-341-6320

### **SWRCY:** Recycler Database

Standard Environmental Record Source: State and tribal landfill / solid waste disposal  
Search Distance: 0.333 Mile

A listing of recycling facilities in California.

Date of Government Version: 09/14/2015  
Number of Days to Update: 29  
Last EDR Contact :09/15/2015

Source: Department of Conservation  
Telephone: 916-323-3836

### **Sacramento Co. CS:** Toxic Site Clean-Up List

Standard Environmental Record Source: State and tribal leaking storage tank lists  
Search Distance: 0.333 Mile

List of sites where unauthorized releases of potentially hazardous materials have occurred.

Date of Government Version: 05/07/2015  
Number of Days to Update: 10  
Last EDR Contact :07/22/2015

Source: Sacramento County Environmental Management  
Telephone: 916-875-8406

### **Sacramento Co. ML:** Master Hazardous Materials Facility List

Standard Environmental Record Source: Other Standard Environmental Records  
Search Distance: 0.25 Mile

Any business that has hazardous materials on site - hazardous material storage sites, underground storage tanks, waste generators.

Date of Government Version: 08/03/2015  
Number of Days to Update: 31  
Last EDR Contact :10/06/2015

Source: Sacramento County Environmental Management  
Telephone: 916-875-8406

### **San Bern. Co. Permit:** Hazardous Material Permits

Standard Environmental Record Source: Other Standard Environmental Records  
Search Distance: 0.25 Mile

This listing includes underground storage tanks, medical waste handlers/generators, hazardous materials handlers, hazardous waste generators, and waste oil generators/handlers.

Date of Government Version: 06/30/2015  
Number of Days to Update: 7  
Last EDR Contact :08/10/2015

Source: San Bernardino County Fire Department Hazardous Materials Division  
Telephone: 909-387-3041

### **San Mateo Co. BI:** Business Inventory

Standard Environmental Record Source: Other Standard Environmental Records  
Search Distance: 0.25 Mile

## RECORD SOURCES AND CURRENCY

List includes Hazardous Materials Business Plan, hazardous waste generators, and underground storage tanks.

Date of Government Version: 07/20/2015

Source: San Mateo County Environmental Health Services Division

Number of Days to Update: 12

Telephone: 650-363-1921

Last EDR Contact :06/15/2015

### **TORRANCE UST:** City of Torrance Underground Storage Tank

Standard Environmental Record Source: State and tribal registered storage tank lists

Underground storage tank sites located in the city of Torrance.

Date of Government Version: 06/03/2015

Source: City of Torrance Fire Department

Number of Days to Update: 32

Telephone: 310-618-2973

Last EDR Contact :06/04/2015

### **TOXIC PITS:** Toxic Pits Cleanup Act Sites

Standard Environmental Record Source: Other Standard Environmental Records

Search Distance: 0.333 Mile

Toxic PITS Cleanup Act Sites. TOXIC PITS identifies sites suspected of containing hazardous substances where cleanup has not yet been completed.

Date of Government Version: 07/01/1995

Source: State Water Resources Control Board

Number of Days to Update: 27

Telephone: 916-227-4364

Last EDR Contact :01/26/2009

### **UIC:** UIC Listing

Standard Environmental Record Source: Other Standard Environmental Records

Search Distance: Property

A listing of wells identified as underground injection wells, in the California Oil and Gas Wells database.

Date of Government Version: 07/23/2015

Source: Department of Conservation

Number of Days to Update: 28

Telephone: 916-445-2408

Last EDR Contact :09/15/2015

### **UST:** Active UST Facilities

Standard Environmental Record Source: State and tribal registered storage tank lists

Search Distance: Property

Active UST facilities gathered from the local regulatory agencies

Date of Government Version: 09/14/2015

Source: SWRCB

Number of Days to Update: 28

Telephone: 916-341-5851

Last EDR Contact :09/15/2015

### **UST MENDOCINO:** Mendocino County UST Database

Standard Environmental Record Source: State and tribal registered storage tank lists

A listing of underground storage tank locations in Mendocino County.

Date of Government Version: 09/23/2009

Source: Department of Public Health

Number of Days to Update: 8

Telephone: 707-463-4466

Last EDR Contact :06/01/2015

### **UST SAN JOAQUIN:** San Joaquin Co. UST

Standard Environmental Record Source: State and tribal registered storage tank lists

## RECORD SOURCES AND CURRENCY

A listing of underground storage tank locations in San Joaquin county.

Date of Government Version: 09/23/2015

Source: Environmental Health Department

Number of Days to Update: 20

Telephone: Not Reported

Last EDR Contact :09/21/2015

### **VCP:** Voluntary Cleanup Program Properties

Standard Environmental Record Source: State and tribal voluntary cleanup sites

Search Distance: 0.333 Mile

Contains low threat level properties with either confirmed or unconfirmed releases and the project proponents have request that DTSC oversee investigation and/or cleanup activities and have agreed to provide coverage for DTSC's costs.

Date of Government Version: 08/03/2015

Source: Department of Toxic Substances Control

Number of Days to Update: 30

Telephone: 916-323-3400

Last EDR Contact :08/04/2015

### **VENTURA CO. BWT:** Business Plan, Hazardous Waste Producers, and Operating Underground Tanks

Standard Environmental Record Source: Other Standard Environmental Records

Search Distance: Property

The BWT list indicates by site address whether the Environmental Health Division has Business Plan (B), Waste Producer (W), and/or Underground Tank (T) information.

Date of Government Version: 07/27/2015

Source: Ventura County Environmental Health Division

Number of Days to Update: 17

Telephone: 805-654-2813

Last EDR Contact :08/12/2015

### **VENTURA CO. LF:** Inventory of Illegal Abandoned and Inactive Sites

Standard Environmental Record Source: State and tribal landfill / solid waste disposal

Ventura County Inventory of Closed, Illegal Abandoned, and Inactive Sites.

Date of Government Version: 12/01/2011

Source: Environmental Health Division

Number of Days to Update: 49

Telephone: 805-654-2813

Last EDR Contact :06/26/2015

### **VENTURA CO. LUST:** Listing of Underground Tank Cleanup Sites

Standard Environmental Record Source: State and tribal leaking storage tank lists

Ventura County Underground Storage Tank Cleanup Sites (LUST).

Date of Government Version: 05/29/2008

Source: Environmental Health Division

Number of Days to Update: 37

Telephone: 805-654-2813

Last EDR Contact :08/12/2015

### **VENTURA CO. UST:** Underground Tank Closed Sites List

Standard Environmental Record Source: State and tribal registered storage tank lists

Ventura County Operating Underground Storage Tank Sites (UST)/Underground Tank Closed Sites List.

Date of Government Version: 08/26/2015

Source: Environmental Health Division

Number of Days to Update: 30

Telephone: 805-654-2813

Last EDR Contact :09/15/2015

### **WDS:** Waste Discharge System

Standard Environmental Record Source: Other Standard Environmental Records

Search Distance: Property



## RECORD SOURCES AND CURRENCY

Sites which have been issued waste discharge requirements.

Date of Government Version: 06/19/2007

Source: State Water Resources Control Board

Number of Days to Update: 9

Telephone: 916-341-5227

Last EDR Contact :05/20/2015

### **WIP:** Well Investigation Program Case List

Standard Environmental Record Source: Other Standard Environmental Records

Search Distance: 0.25 Mile

Well Investigation Program case in the San Gabriel and San Fernando Valley area.

Date of Government Version: 07/03/2009

Source: Los Angeles Water Quality Control Board

Number of Days to Update: 13

Telephone: 213-576-6726

Last EDR Contact :06/22/2015

### **WMUDS/SWAT:** Waste Management Unit Database

Standard Environmental Record Source: Other Standard Environmental Records

Search Distance: 0.333 Mile

Waste Management Unit Database System. WMUDS is used by the State Water Resources Control Board staff and the Regional Water Quality Control Boards for program tracking and inventory of waste management units. WMUDS is composed of the following databases: Facility Information, Scheduled Inspections Information, Waste Management Unit Information, SWAT Program Information, SWAT Report Summary Information, SWAT Report Summary Data, Chapter 15 (formerly Subchapter 15) Information, Chapter 15 Monitoring Parameters, TPCA Program Information, RCRA Program Information, Closure Information, and Interested Parties Information.

Date of Government Version: 04/01/2000

Source: State Water Resources Control Board

Number of Days to Update: 30

Telephone: 916-227-4448

Last EDR Contact :08/04/2015

### **YOLO CO. UST:** Underground Storage Tank Comprehensive Facility Report

Standard Environmental Record Source: State and tribal registered storage tank lists

Underground storage tank sites located in Yolo county.

Date of Government Version: 07/08/2015

Source: Yolo County Department of Health

Number of Days to Update: 9

Telephone: 530-666-8646

Last EDR Contact :07/06/2015

### **2020 COR ACTION:** 2020 Corrective Action Program List

Standard Environmental Record Source: Other Standard Environmental Records

Search Distance: 0.25 Mile

The EPA has set ambitious goals for the RCRA Corrective Action program by creating the 2020 Corrective Action Universe. This RCRA cleanup baseline includes facilities expected to need corrective action. The 2020 universe contains a wide variety of sites. Some properties are heavily contaminated while others were contaminated but have since been cleaned up. Still others have not been fully investigated yet, and may require little or no remediation. Inclusion in the 2020 Universe does not necessarily imply failure on the part of a facility to meet its RCRA obligations.

Date of Government Version: 04/22/2013

Source: Environmental Protection Agency

Number of Days to Update: 6

Telephone: 703-308-4044

Last EDR Contact :05/14/2015

### **CERCLIS:** Comprehensive Environmental Response, Compensation, and Liability Information System

Standard Environmental Record Source: Federal CERCLIS

Search Distance: 0.333 Mile

## RECORD SOURCES AND CURRENCY

CERCLIS contains data on potentially hazardous waste sites that have been reported to the USEPA by states, municipalities, private companies and private persons, pursuant to Section 103 of the Comprehensive Environmental Response, Compensation, and Liability Act (CERCLA). CERCLIS contains sites which are either proposed to or on the National Priorities List (NPL) and sites which are in the screening and assessment phase for possible inclusion on the NPL.

Date of Government Version: 10/25/2013

Source: EPA

Number of Days to Update: 94

Telephone: 703-412-9810

Last EDR Contact :05/29/2015

### **CERCLIS-NFRAP:** CERCLIS No Further Remedial Action Planned

Standard Environmental Record Source: Other Standard Environmental Records

Search Distance: 0.333 Mile

Archived sites are sites that have been removed and archived from the inventory of CERCLIS sites. Archived status indicates that, to the best of EPA's knowledge, assessment at a site has been completed and that EPA has determined no further steps will be taken to list this site on the National Priorities List (NPL), unless information indicates this decision was not appropriate or other considerations require a recommendation for listing at a later time. This decision does not necessarily mean that there is no hazard associated with a given site; it only means that, based upon available information, the location is not judged to be a potential NPL site.

Date of Government Version: 10/25/2013

Source: EPA

Number of Days to Update: 94

Telephone: 703-412-9810

Last EDR Contact :05/29/2015

### **COAL ASH DOE:** Steam-Electric Plant Operation Data

Standard Environmental Record Source: Other Standard Environmental Records

Search Distance: Property

A listing of power plants that store ash in surface ponds.

Date of Government Version: 12/31/2005

Source: Department of Energy

Number of Days to Update: 76

Telephone: 202-586-8719

Last EDR Contact :07/13/2015

### **COAL ASH EPA:** Coal Combustion Residues Surface Impoundments List

Standard Environmental Record Source: Other Standard Environmental Records

Search Distance: 0.333 Mile

A listing of coal combustion residues surface impoundments with high hazard potential ratings.

Date of Government Version: 07/01/2014

Source: Environmental Protection Agency

Number of Days to Update: 40

Telephone: Not Reported

Last EDR Contact :06/12/2015

### **CONSENT:** Superfund (CERCLA) Consent Decrees

Standard Environmental Record Source: Federal NPL

Search Distance: 0.333 Mile

Major legal settlements that establish responsibility and standards for cleanup at NPL (Superfund) sites. Released periodically by United States District Courts after settlement by parties to litigation matters.

Date of Government Version: 12/31/2014

Source: Department of Justice, Consent Decree Library

Number of Days to Update: 46

Telephone: Varies

Last EDR Contact :06/22/2015

### **CORRACTS:** Corrective Action Report

Standard Environmental Record Source: Federal RCRA CORRACTS facilities list

Search Distance: 0.333 Mile

## RECORD SOURCES AND CURRENCY

CORRACTS identifies hazardous waste handlers with RCRA corrective action activity.

Date of Government Version: 06/09/2015

Source: EPA

Number of Days to Update: 82

Telephone: 800-424-9346

Last EDR Contact :06/26/2015

### **DEBRIS REGION 9:** Torres Martinez Reservation Illegal Dump Site Locations

Standard Environmental Record Source: State and tribal landfill / solid waste disposal

Search Distance: 0.333 Mile

A listing of illegal dump sites location on the Torres Martinez Indian Reservation located in eastern Riverside County and northern Imperial County, California.

Date of Government Version: 01/12/2009

Source: EPA, Region 9

Number of Days to Update: 137

Telephone: 415-947-4219

Last EDR Contact :07/22/2015

### **DOT OPS:** Incident and Accident Data

Standard Environmental Record Source: Other Standard Environmental Records

Search Distance: Property

Department of Transportation, Office of Pipeline Safety Incident and Accident data.

Date of Government Version: 07/31/2012

Source: Department of Transportation, Office of Pipeline Safety

Number of Days to Update: 42

Telephone: 202-366-4595

Last EDR Contact :08/04/2015

### **Delisted NPL:** National Priority List Deletions

Standard Environmental Record Source: Other Standard Environmental Records

Search Distance: 0.333 Mile

The National Oil and Hazardous Substances Pollution Contingency Plan (NCP) establishes the criteria that the EPA uses to delete sites from the NPL. In accordance with 40 CFR 300.425.(e), sites may be deleted from the NPL where no further response is appropriate.

Date of Government Version: 03/26/2015

Source: EPA

Number of Days to Update: 75

Telephone: Not Reported

Last EDR Contact :07/09/2015

### **EPA WATCH LIST:** EPA WATCH LIST

Standard Environmental Record Source: Other Standard Environmental Records

Search Distance: Property

EPA maintains a "Watch List" to facilitate dialogue between EPA, state and local environmental agencies on enforcement matters relating to facilities with alleged violations identified as either significant or high priority. Being on the Watch List does not mean that the facility has actually violated the law only that an investigation by EPA or a state or local environmental agency has led those organizations to allege that an unproven violation has in fact occurred. Being on the Watch List does not represent a higher level of concern regarding the alleged violations that were detected, but instead indicates cases requiring additional dialogue between EPA, state and local agencies - primarily because of the length of time the alleged violation has gone unaddressed or unresolved.

Date of Government Version: 08/30/2013

Source: Environmental Protection Agency

Number of Days to Update: 88

Telephone: 617-520-3000

Last EDR Contact :08/04/2015

### **ERNS:** Emergency Response Notification System

Standard Environmental Record Source: Federal ERNS list

Search Distance: Property

## RECORD SOURCES AND CURRENCY

Emergency Response Notification System. ERNS records and stores information on reported releases of oil and hazardous substances.

Date of Government Version: 06/22/2015

Source: National Response Center, United States Coast Guard

Number of Days to Update: 82

Telephone: 202-267-2180

Last EDR Contact :06/26/2015

### **FEMA UST:** Underground Storage Tank Listing

Standard Environmental Record Source: State and tribal registered storage tank lists

Search Distance: Property

A listing of all FEMA owned underground storage tanks.

Date of Government Version: 01/01/2010

Source: FEMA

Number of Days to Update: 55

Telephone: 202-646-5797

Last EDR Contact :07/10/2015

### **FINDS:** Facility Index System/Facility Registry System

Standard Environmental Record Source: Other Standard Environmental Records

Search Distance: Property

Facility Index System. FINDS contains both facility information and 'pointers' to other sources that contain more detail. EDR includes the following FINDS databases in this report: PCS (Permit Compliance System), AIRS (Aerometric Information Retrieval System), DOCKET (Enforcement Docket used to manage and track information on civil judicial enforcement cases for all environmental statutes), FURS (Federal Underground Injection Control), C-DOCKET (Criminal Docket System used to track criminal enforcement actions for all environmental statutes), FFIS (Federal Facilities Information System), STATE (State Environmental Laws and Statutes), and PADS (PCB Activity Data System).

Date of Government Version: 07/20/2015

Source: EPA

Number of Days to Update: 55

Telephone: Not Reported

Last EDR Contact :09/09/2015

### **FTTS:** FIFRA/ TSCA Tracking System - FIFRA (Federal Insecticide, Fungicide, & Rodenticide Act)/TSCA (Toxic Substances Control Act)

Standard Environmental Record Source: Other Standard Environmental Records

Search Distance: Property

FTTS tracks administrative cases and pesticide enforcement actions and compliance activities related to FIFRA, TSCA and EPCRA (Emergency Planning and Community Right-to-Know Act). To maintain currency, EDR contacts the Agency on a quarterly basis.

Date of Government Version: 04/09/2009

Source: EPA/Office of Prevention, Pesticides and Toxic Substances

Number of Days to Update: 25

Telephone: 202-566-1667

Last EDR Contact :05/20/2015

### **FTTS INSP:** FIFRA/ TSCA Tracking System - FIFRA (Federal Insecticide, Fungicide, & Rodenticide Act)/TSCA (Toxic Substances Control Act)

Standard Environmental Record Source: Other Standard Environmental Records

A listing of FIFRA/TSCA Tracking System (FTTS) inspections and enforcements.

Date of Government Version: 04/09/2009

Source: EPA

Number of Days to Update: 25

Telephone: 202-566-1667

Last EDR Contact :05/20/2015

### **FUDS:** Formerly Used Defense Sites

Standard Environmental Record Source: Other Standard Environmental Records

Search Distance: 0.333 Mile

## RECORD SOURCES AND CURRENCY

The listing includes locations of Formerly Used Defense Sites properties where the US Army Corps of Engineers is actively working or will take necessary cleanup actions.

Date of Government Version: 01/31/2015

Source: U.S. Army Corps of Engineers

Number of Days to Update: 97

Telephone: 202-528-4285

Last EDR Contact :09/11/2015

### **HIST FTTS:** FIFRA/TSCA Tracking System Administrative Case Listing

Standard Environmental Record Source: Other Standard Environmental Records

Search Distance: Property

A complete administrative case listing from the FIFRA/TSCA Tracking System (FTTS) for all ten EPA regions. The information was obtained from the National Compliance Database (NCDB). NCDB supports the implementation of FIFRA (Federal Insecticide, Fungicide, and Rodenticide Act) and TSCA (Toxic Substances Control Act). Some EPA regions are now closing out records. Because of that, and the fact that some EPA regions are not providing EPA Headquarters with updated records, it was decided to create a HIST FTTS database. It included records that may not be included in the newer FTTS database updates. This database is no longer updated.

Date of Government Version: 10/19/2006

Source: Environmental Protection Agency

Number of Days to Update: 40

Telephone: 202-564-2501

Last EDR Contact :12/17/2007

### **HMIRS:** Hazardous Materials Information Reporting System

Standard Environmental Record Source: Other Standard Environmental Records

Search Distance: Property

Hazardous Materials Incident Report System. HMIRS contains hazardous material spill incidents reported to DOT.

Date of Government Version: 06/24/2015

Source: U.S. Department of Transportation

Number of Days to Update: 68

Telephone: 202-366-4555

Last EDR Contact :06/26/2015

### **ICIS:** Integrated Compliance Information System

Standard Environmental Record Source: Other Standard Environmental Records

Search Distance: Property

The Integrated Compliance Information System (ICIS) supports the information needs of the national enforcement and compliance program as well as the unique needs of the National Pollutant Discharge Elimination System (NPDES) program.

Date of Government Version: 01/23/2015

Source: Environmental Protection Agency

Number of Days to Update: 31

Telephone: 202-564-5088

Last EDR Contact :07/09/2015

### **INDIAN LUST R1:** Leaking Underground Storage Tanks on Indian Land

Standard Environmental Record Source: State and tribal leaking storage tank lists

Search Distance: 0.333 Mile

A listing of leaking underground storage tank locations on Indian Land.

Date of Government Version: 02/03/2015

Source: EPA Region 1

Number of Days to Update: 53

Telephone: 617-918-1313

Last EDR Contact :07/31/2015

### **INDIAN LUST R10:** Leaking Underground Storage Tanks on Indian Land

Standard Environmental Record Source: State and tribal leaking storage tank lists

LUSTs on Indian land in Alaska, Idaho, Oregon and Washington.

## RECORD SOURCES AND CURRENCY

Date of Government Version: 07/21/2015  
Number of Days to Update: 76  
Last EDR Contact :07/22/2015

Source: EPA Region 10  
Telephone: 206-553-2857

**INDIAN LUST R4:** Leaking Underground Storage Tanks on Indian Land

Standard Environmental Record Source: State and tribal leaking storage tank lists  
LUSTs on Indian land in Florida, Mississippi and North Carolina.

Date of Government Version: 07/30/2015  
Number of Days to Update: 67  
Last EDR Contact :07/22/2015

Source: EPA Region 4  
Telephone: 404-562-8677

**INDIAN LUST R5:** Leaking Underground Storage Tanks on Indian Land

Standard Environmental Record Source: State and tribal leaking storage tank lists  
Leaking underground storage tanks located on Indian Land in Michigan, Minnesota and Wisconsin.

Date of Government Version: 07/28/2015  
Number of Days to Update: 67  
Last EDR Contact :07/22/2015

Source: EPA, Region 5  
Telephone: 312-886-7439

**INDIAN LUST R6:** Leaking Underground Storage Tanks on Indian Land

Standard Environmental Record Source: State and tribal leaking storage tank lists  
LUSTs on Indian land in New Mexico and Oklahoma.

Date of Government Version: 05/13/2015  
Number of Days to Update: 71  
Last EDR Contact :07/22/2015

Source: EPA Region 6  
Telephone: 214-665-6597

**INDIAN LUST R7:** Leaking Underground Storage Tanks on Indian Land

Standard Environmental Record Source: State and tribal leaking storage tank lists  
LUSTs on Indian land in Iowa, Kansas, and Nebraska

Date of Government Version: 03/30/2015  
Number of Days to Update: 55  
Last EDR Contact :07/22/2015

Source: EPA Region 7  
Telephone: 913-551-7003

**INDIAN LUST R8:** Leaking Underground Storage Tanks on Indian Land

Standard Environmental Record Source: State and tribal leaking storage tank lists  
LUSTs on Indian land in Colorado, Montana, North Dakota, South Dakota, Utah and Wyoming.

Date of Government Version: 04/30/2015  
Number of Days to Update: 48  
Last EDR Contact :07/22/2015

Source: EPA Region 8  
Telephone: 303-312-6271

**INDIAN LUST R9:** Leaking Underground Storage Tanks on Indian Land

Standard Environmental Record Source: State and tribal leaking storage tank lists  
LUSTs on Indian land in Arizona, California, New Mexico and Nevada

Date of Government Version: 01/08/2015  
Number of Days to Update: 32  
Last EDR Contact :07/31/2015

Source: Environmental Protection Agency  
Telephone: 415-972-3372

**INDIAN ODI:** Report on the Status of Open Dumps on Indian Lands

Standard Environmental Record Source: Other Standard Environmental Records

## RECORD SOURCES AND CURRENCY

Search Distance: 0.333 Mile

Location of open dumps on Indian land.

Date of Government Version: 12/31/1998

Source: Environmental Protection Agency

Number of Days to Update: 52

Telephone: 703-308-8245

Last EDR Contact :05/01/2015

### **INDIAN UST R1:** Underground Storage Tanks on Indian Land

Standard Environmental Record Source: State and tribal registered storage tank lists

Search Distance: Property

The Indian Underground Storage Tank (UST) database provides information about underground storage tanks on Indian land in EPA Region 1 (Connecticut, Maine, Massachusetts, New Hampshire, Rhode Island, Vermont and ten Tribal Nations).

Date of Government Version: 02/03/2015

Source: EPA, Region 1

Number of Days to Update: 53

Telephone: 617-918-1313

Last EDR Contact :07/31/2015

### **INDIAN UST R10:** Underground Storage Tanks on Indian Land

Standard Environmental Record Source: State and tribal registered storage tank lists

The Indian Underground Storage Tank (UST) database provides information about underground storage tanks on Indian land in EPA Region 10 (Alaska, Idaho, Oregon, Washington, and Tribal Nations).

Date of Government Version: 07/21/2015

Source: EPA Region 10

Number of Days to Update: 76

Telephone: 206-553-2857

Last EDR Contact :07/22/2015

### **INDIAN UST R4:** Underground Storage Tanks on Indian Land

Standard Environmental Record Source: State and tribal registered storage tank lists

The Indian Underground Storage Tank (UST) database provides information about underground storage tanks on Indian land in EPA Region 4 (Alabama, Florida, Georgia, Kentucky, Mississippi, North Carolina, South Carolina, Tennessee and Tribal Nations)

Date of Government Version: 07/30/2015

Source: EPA Region 4

Number of Days to Update: 67

Telephone: 404-562-9424

Last EDR Contact :07/22/2015

### **INDIAN UST R5:** Underground Storage Tanks on Indian Land

Standard Environmental Record Source: State and tribal registered storage tank lists

The Indian Underground Storage Tank (UST) database provides information about underground storage tanks on Indian land in EPA Region 5 (Michigan, Minnesota and Wisconsin and Tribal Nations).

Date of Government Version: 07/28/2015

Source: EPA Region 5

Number of Days to Update: 67

Telephone: 312-886-6136

Last EDR Contact :07/22/2015

### **INDIAN UST R6:** Underground Storage Tanks on Indian Land

Standard Environmental Record Source: State and tribal registered storage tank lists

The Indian Underground Storage Tank (UST) database provides information about underground storage tanks on Indian land in EPA Region 6 (Louisiana, Arkansas, Oklahoma, New Mexico, Texas and 65 Tribes).

Date of Government Version: 05/13/2015

Source: EPA Region 6

Number of Days to Update: 71

Telephone: 214-665-7591

Last EDR Contact :07/22/2015

## RECORD SOURCES AND CURRENCY

### **INDIAN UST R7:** Underground Storage Tanks on Indian Land

Standard Environmental Record Source: State and tribal registered storage tank lists

The Indian Underground Storage Tank (UST) database provides information about underground storage tanks on Indian land in EPA Region 7 (Iowa, Kansas, Missouri, Nebraska, and 9 Tribal Nations).

Date of Government Version: 09/23/2014

Source: EPA Region 7

Number of Days to Update: 65

Telephone: 913-551-7003

Last EDR Contact :07/22/2015

### **INDIAN UST R8:** Underground Storage Tanks on Indian Land

Standard Environmental Record Source: State and tribal registered storage tank lists

The Indian Underground Storage Tank (UST) database provides information about underground storage tanks on Indian land in EPA Region 8 (Colorado, Montana, North Dakota, South Dakota, Utah, Wyoming and 27 Tribal Nations).

Date of Government Version: 07/28/2015

Source: EPA Region 8

Number of Days to Update: 60

Telephone: 303-312-6137

Last EDR Contact :07/22/2015

### **INDIAN UST R9:** Underground Storage Tanks on Indian Land

Standard Environmental Record Source: State and tribal registered storage tank lists

The Indian Underground Storage Tank (UST) database provides information about underground storage tanks on Indian land in EPA Region 9 (Arizona, California, Hawaii, Nevada, the Pacific Islands, and Tribal Nations).

Date of Government Version: 12/14/2014

Source: EPA Region 9

Number of Days to Update: 28

Telephone: 415-972-3368

Last EDR Contact :07/31/2015

### **INDIAN VCP R1:** Voluntary Cleanup Priority Listing

Standard Environmental Record Source: State and tribal voluntary cleanup sites

Search Distance: 0.333 Mile

A listing of voluntary cleanup priority sites located on Indian Land located in Region 1.

Date of Government Version: 09/29/2014

Source: EPA, Region 1

Number of Days to Update: 36

Telephone: 617-918-1102

Last EDR Contact :06/26/2015

### **INDIAN VCP R7:** Voluntary Cleanup Priority Listing

Standard Environmental Record Source: State and tribal voluntary cleanup sites

A listing of voluntary cleanup priority sites located on Indian Land located in Region 7.

Date of Government Version: 03/20/2008

Source: EPA, Region 7

Number of Days to Update: 27

Telephone: 913-551-7365

Last EDR Contact :04/20/2009

### **LEAD SMELTER 1:** Lead Smelter Sites

Standard Environmental Record Source: Other Standard Environmental Records

Search Distance: Property

A listing of former lead smelter site locations.

Date of Government Version: 11/25/2014

Source: Environmental Protection Agency

Number of Days to Update: 64

Telephone: 703-603-8787

Last EDR Contact :07/07/2015



## RECORD SOURCES AND CURRENCY

### **LEAD SMELTER 2:** Lead Smelter Sites

Standard Environmental Record Source: Other Standard Environmental Records

A list of several hundred sites in the U.S. where secondary lead smelting was done from 1931 and 1964. These sites may pose a threat to public health through ingestion or inhalation of contaminated soil or dust

Date of Government Version: 04/05/2001

Source: American Journal of Public Health

Number of Days to Update: 36

Telephone: 703-305-6451

Last EDR Contact :12/02/2009

### **LIENS 2:** CERCLA Lien Information

Standard Environmental Record Source: Federal CERCLIS

Search Distance: Property

A Federal CERCLA ('Superfund') lien can exist by operation of law at any site or property at which EPA has spent Superfund monies. These monies are spent to investigate and address releases and threatened releases of contamination. CERCLIS provides information as to the identity of these sites and properties.

Date of Government Version: 02/18/2014

Source: Environmental Protection Agency

Number of Days to Update: 37

Telephone: 202-564-6023

Last EDR Contact :07/22/2015

### **LUCIS:** Land Use Control Information System

Standard Environmental Record Source: Federal institutional controls / engineering controls registries

Search Distance: 0.333 Mile

LUCIS contains records of land use control information pertaining to the former Navy Base Realignment and Closure properties.

Date of Government Version: 05/28/2015

Source: Department of the Navy

Number of Days to Update: 13

Telephone: 843-820-7326

Last EDR Contact :08/12/2015

### **MLTS:** Material Licensing Tracking System

Standard Environmental Record Source: Other Standard Environmental Records

Search Distance: Property

MLTS is maintained by the Nuclear Regulatory Commission and contains a list of approximately 8,100 sites which possess or use radioactive materials and which are subject to NRC licensing requirements. To maintain currency, EDR contacts the Agency on a quarterly basis.

Date of Government Version: 06/26/2015

Source: Nuclear Regulatory Commission

Number of Days to Update: 95

Telephone: 301-415-7169

Last EDR Contact :09/03/2015

### **NPL:** National Priority List

Standard Environmental Record Source: Federal NPL

Search Distance: 0.333 Mile

National Priorities List (Superfund). The NPL is a subset of CERCLIS and identifies over 1,200 sites for priority cleanup under the Superfund Program. NPL sites may encompass relatively large areas. As such, EDR provides polygon coverage for over 1,000 NPL site boundaries produced by EPA's Environmental Photographic Interpretation Center (EPIC) and regional EPA offices.

Date of Government Version: 03/26/2015

Source: EPA

Number of Days to Update: 75

Telephone: Not Reported

Last EDR Contact :07/09/2015

### **NPL Site Boundaries**

## RECORD SOURCES AND CURRENCY

### Sources:

EPA's Environmental Photographic Interpretation Center (EPIC)  
Telephone: 202-566-0690

EPA Region 1  
Telephone: 617-918-1102

EPA Region 2  
Telephone: 212-637-4293

EPA Region 3  
Telephone: 215-814-5418

EPA Region 4  
Telephone: 404-562-8681

EPA Region 5  
Telephone: 312-353-1063

EPA Region 6  
Telephone: 214-655-6659

EPA Region 7  
Telephone: 913-551-7247

EPA Region 8  
Telephone: 303-312-6118

EPA Region 9  
Telephone: 415-947-4579

EPA Region 10  
Telephone: 206-553-4479

### **NPL LIENS:** Federal Superfund Liens

Standard Environmental Record Source: Federal NPL

Search Distance: Property

Federal Superfund Liens. Under the authority granted the USEPA by CERCLA of 1980, the USEPA has the authority to file liens against real property in order to recover remedial action expenditures or when the property owner received notification of potential liability. USEPA compiles a listing of filed notices of Superfund Liens.

Date of Government Version: 10/15/1991

Source: EPA

Number of Days to Update: 56

Telephone: 202-564-4267

Last EDR Contact :08/15/2011

### **ODI:** Open Dump Inventory

Standard Environmental Record Source: Other Standard Environmental Records

Search Distance: 0.333 Mile

An open dump is defined as a disposal facility that does not comply with one or more of the Part 257 or Part 258 Subtitle D Criteria.

Date of Government Version: 06/30/1985

Source: Environmental Protection Agency

Number of Days to Update: 39

Telephone: 800-424-9346

Last EDR Contact :06/09/2004

### **PADS:** PCB Activity Database System

Standard Environmental Record Source: Other Standard Environmental Records

Search Distance: Property

PCB Activity Database. PADS Identifies generators, transporters, commercial storers and/or brokers and disposers of PCB's who are required to notify the EPA of such activities.

Date of Government Version: 07/01/2014

Source: EPA

Number of Days to Update: 33

Telephone: 202-566-0500

## RECORD SOURCES AND CURRENCY

Last EDR Contact :07/17/2015

### **PCB TRANSFORMER:** PCB Transformer Registration Database

Standard Environmental Record Source: Other Standard Environmental Records

Search Distance: Property

The database of PCB transformer registrations that includes all PCB registration submittals.

Date of Government Version: 02/01/2011

Source: Environmental Protection Agency

Number of Days to Update: 83

Telephone: 202-566-0517

Last EDR Contact :07/31/2015

### **Proposed NPL:** Proposed National Priority List Sites

Standard Environmental Record Source: Federal NPL

Search Distance: 0.333 Mile

A site that has been proposed for listing on the National Priorities List through the issuance of a proposed rule in the Federal Register. EPA then accepts public comments on the site, responds to the comments, and places on the NPL those sites that continue to meet the requirements for listing.

Date of Government Version: 03/26/2015

Source: EPA

Number of Days to Update: 75

Telephone: Not Reported

Last EDR Contact :07/09/2015

### **RAATS:** RCRA Administrative Action Tracking System

Standard Environmental Record Source: Other Standard Environmental Records

Search Distance: Property

RCRA Administration Action Tracking System. RAATS contains records based on enforcement actions issued under RCRA pertaining to major violators and includes administrative and civil actions brought by the EPA. For administration actions after September 30, 1995, data entry in the RAATS database was discontinued. EPA will retain a copy of the database for historical records. It was necessary to terminate RAATS because a decrease in agency resources made it impossible to continue to update the information contained in the database.

Date of Government Version: 04/17/1995

Source: EPA

Number of Days to Update: 35

Telephone: 202-564-4104

Last EDR Contact :06/02/2008

### **RADINFO:** Radiation Information Database

Standard Environmental Record Source: Other Standard Environmental Records

Search Distance: Property

The Radiation Information Database (RADINFO) contains information about facilities that are regulated by U.S. Environmental Protection Agency (EPA) regulations for radiation and radioactivity.

Date of Government Version: 07/07/2015

Source: Environmental Protection Agency

Number of Days to Update: 69

Telephone: 202-343-9775

Last EDR Contact :07/09/2015

### **RCRA NonGen / NLR:** RCRA - Non Generators / No Longer Regulated

Standard Environmental Record Source: Other Standard Environmental Records

Search Distance: Property

RCRAInfo is EPA's comprehensive information system, providing access to data supporting the Resource Conservation and Recovery Act (RCRA) of 1976 and the Hazardous and Solid Waste Amendments (HSWA) of 1984. The database includes selective information on sites which generate, transport, store, treat and/or dispose of hazardous waste as defined by the Resource Conservation and Recovery Act (RCRA). Non-Generators do not presently generate hazardous waste.

Date of Government Version: 06/09/2015

Source: Environmental Protection Agency

## RECORD SOURCES AND CURRENCY

Number of Days to Update: 82  
Last EDR Contact :06/26/2015

Telephone: 703-308-8895

### **RCRA-CESQG:** RCRA - Conditionally Exempt Small Quantity Generators

Standard Environmental Record Source: Federal RCRA generators list  
Search Distance: Property

RCRAInfo is EPA's comprehensive information system, providing access to data supporting the Resource Conservation and Recovery Act (RCRA) of 1976 and the Hazardous and Solid Waste Amendments (HSWA) of 1984. The database includes selective information on sites which generate, transport, store, treat and/or dispose of hazardous waste as defined by the Resource Conservation and Recovery Act (RCRA). Conditionally exempt small quantity generators (CESQGs) generate less than 100 kg of hazardous waste, or less than 1 kg of acutely hazardous waste per month.

Date of Government Version: 06/09/2015  
Number of Days to Update: 82  
Last EDR Contact :06/26/2015

Source: Environmental Protection Agency  
Telephone: 703-308-8895

### **RCRA-LQG:** RCRA - Large Quantity Generators

Standard Environmental Record Source: Federal RCRA generators list  
Search Distance: Property

RCRAInfo is EPA's comprehensive information system, providing access to data supporting the Resource Conservation and Recovery Act (RCRA) of 1976 and the Hazardous and Solid Waste Amendments (HSWA) of 1984. The database includes selective information on sites which generate, transport, store, treat and/or dispose of hazardous waste as defined by the Resource Conservation and Recovery Act (RCRA). Large quantity generators (LQGs) generate over 1,000 kilograms (kg) of hazardous waste, or over 1 kg of acutely hazardous waste per month.

Date of Government Version: 06/09/2015  
Number of Days to Update: 82  
Last EDR Contact :06/26/2015

Source: Environmental Protection Agency  
Telephone: 703-308-8895

### **RCRA-SQG:** RCRA - Small Quantity Generators

Standard Environmental Record Source: Federal RCRA generators list  
Search Distance: Property

RCRAInfo is EPA's comprehensive information system, providing access to data supporting the Resource Conservation and Recovery Act (RCRA) of 1976 and the Hazardous and Solid Waste Amendments (HSWA) of 1984. The database includes selective information on sites which generate, transport, store, treat and/or dispose of hazardous waste as defined by the Resource Conservation and Recovery Act (RCRA). Small quantity generators (SQGs) generate between 100 kg and 1,000 kg of hazardous waste per month.

Date of Government Version: 06/09/2015  
Number of Days to Update: 82  
Last EDR Contact :06/26/2015

Source: Environmental Protection Agency  
Telephone: 703-308-8895

### **RCRA-TSDF:** RCRA - Treatment, Storage and Disposal

Standard Environmental Record Source: Federal RCRA TSD facilities list  
Search Distance: 0.333 Mile

RCRAInfo is EPA's comprehensive information system, providing access to data supporting the Resource Conservation and Recovery Act (RCRA) of 1976 and the Hazardous and Solid Waste Amendments (HSWA) of 1984. The database includes selective information on sites which generate, transport, store, treat and/or dispose of hazardous waste as defined by the Resource Conservation and Recovery Act (RCRA). Transporters are individuals or entities that move hazardous waste from the generator offsite to a facility that can recycle, treat, store, or dispose of the waste. TSDFs treat, store, or dispose of the waste.

Date of Government Version: 06/09/2015  
Number of Days to Update: 82  
Last EDR Contact :06/26/2015

Source: Environmental Protection Agency  
Telephone: 703-308-8895

### **ROD:** Records Of Decision

## RECORD SOURCES AND CURRENCY

Standard Environmental Record Source: Federal NPL

Search Distance: 0.333 Mile

Record of Decision. ROD documents mandate a permanent remedy at an NPL (Superfund) site containing technical and health information to aid in the cleanup.

Date of Government Version: 11/25/2013

Source: EPA

Number of Days to Update: 74

Telephone: 703-416-0223

Last EDR Contact :06/12/2015

### **SCRD DRYCLEANERS:** State Coalition for Remediation of Drycleaners Listing

Standard Environmental Record Source: Other Standard Environmental Records

Search Distance: 0.333 Mile

The State Coalition for Remediation of Drycleaners was established in 1998, with support from the U.S. EPA Office of Superfund Remediation and Technology Innovation. It is comprised of representatives of states with established drycleaner remediation programs. Currently the member states are Alabama, Connecticut, Florida, Illinois, Kansas, Minnesota, Missouri, North Carolina, Oregon, South Carolina, Tennessee, Texas, and Wisconsin.

Date of Government Version: 03/07/2011

Source: Environmental Protection Agency

Number of Days to Update: 54

Telephone: 615-532-8599

Last EDR Contact :05/21/2015

### **SSTS:** Section 7 Tracking Systems

Standard Environmental Record Source: Other Standard Environmental Records

Search Distance: Property

Section 7 of the Federal Insecticide, Fungicide and Rodenticide Act, as amended (92 Stat. 829) requires all registered pesticide-producing establishments to submit a report to the Environmental Protection Agency by March 1st each year. Each establishment must report the types and amounts of pesticides, active ingredients and devices being produced, and those having been produced and sold or distributed in the past year.

Date of Government Version: 12/31/2009

Source: EPA

Number of Days to Update: 77

Telephone: 202-564-4203

Last EDR Contact :07/22/2015

### **TRIS:** Toxic Chemical Release Inventory System

Standard Environmental Record Source: Other Standard Environmental Records

Search Distance: Property

Toxic Release Inventory System. TRIS identifies facilities which release toxic chemicals to the air, water and land in reportable quantities under SARA Title III Section 313.

Date of Government Version: 12/31/2013

Source: EPA

Number of Days to Update: 110

Telephone: 202-566-0250

Last EDR Contact :01/29/2015

### **TSCA:** Toxic Substances Control Act

Standard Environmental Record Source: Other Standard Environmental Records

Search Distance: Property

Toxic Substances Control Act. TSCA identifies manufacturers and importers of chemical substances included on the TSCA Chemical Substance Inventory list. It includes data on the production volume of these substances by plant site.

Date of Government Version: 12/31/2012

Source: EPA

Number of Days to Update: 14

Telephone: 202-260-5521

Last EDR Contact :06/25/2015

### **UMTRA:** Uranium Mill Tailings Sites

## RECORD SOURCES AND CURRENCY

Standard Environmental Record Source: Other Standard Environmental Records  
Search Distance: 0.333 Mile

Uranium ore was mined by private companies for federal government use in national defense programs. When the mills shut down, large piles of the sand-like material (mill tailings) remain after uranium has been extracted from the ore. Levels of human exposure to radioactive materials from the piles are low; however, in some cases tailings were used as construction materials before the potential health hazards of the tailings were recognized.

Date of Government Version: 09/14/2010                      Source: Department of Energy  
Number of Days to Update: 146                              Telephone: 505-845-0011  
Last EDR Contact :05/26/2015

### **US AIRS (AFS):** Aerometric Information Retrieval System Facility Subsystem (AFS)

Standard Environmental Record Source: Other Standard Environmental Records  
Search Distance: Property

The database is a sub-system of Aerometric Information Retrieval System (AIRS). AFS contains compliance data on air pollution point sources regulated by the U.S. EPA and/or state and local air regulatory agencies. This information comes from source reports by various stationary sources of air pollution, such as electric power plants, steel mills, factories, and universities, and provides information about the air pollutants they produce. Action, air program, air program pollutant, and general level plant data. It is used to track emissions and compliance data from industrial plants.

Date of Government Version: 07/22/2015                      Source: EPA  
Number of Days to Update: 40                                  Telephone: 202-564-2496  
Last EDR Contact :06/22/2015

### **US AIRS MINOR:** Air Facility System Data

Standard Environmental Record Source: Other Standard Environmental Records  
A listing of minor source facilities.

Date of Government Version: 07/22/2015                      Source: EPA  
Number of Days to Update: 40                                  Telephone: 202-564-2496  
Last EDR Contact :06/22/2015

### **US BROWNFIELDS:** A Listing of Brownfields Sites

Standard Environmental Record Source: Other Standard Environmental Records  
Search Distance: 0.333 Mile

Brownfields are real property, the expansion, redevelopment, or reuse of which may be complicated by the presence or potential presence of a hazardous substance, pollutant, or contaminant. Cleaning up and reinvesting in these properties takes development pressures off of undeveloped, open land, and both improves and protects the environment. Assessment, Cleanup and Redevelopment Exchange System (ACRES) stores information reported by EPA Brownfields grant recipients on brownfields properties assessed or cleaned up with grant funding as well as information on Targeted Brownfields Assessments performed by EPA Regions. A listing of ACRES Brownfield sites is obtained from Cleanups in My Community. Cleanups in My Community provides information on Brownfields properties for which information is reported back to EPA, as well as areas served by Brownfields grant programs.

Date of Government Version: 06/22/2015                      Source: Environmental Protection Agency  
Number of Days to Update: 70                                  Telephone: 202-566-2777  
Last EDR Contact :06/24/2015

### **US CDL:** Clandestine Drug Labs

Standard Environmental Record Source: Other Standard Environmental Records  
Search Distance: Property

A listing of clandestine drug lab locations. The U.S. Department of Justice ("the Department") provides this web site as a public service. It contains addresses of some locations where law enforcement agencies reported they found chemicals or other items that indicated the presence of either clandestine drug laboratories or dumpsites. In most cases, the source of the entries is not the Department, and the Department has not verified the entry and does not guarantee its accuracy. Members of the public must verify the accuracy of all entries by, for example, contacting local law enforcement and local health departments.

## RECORD SOURCES AND CURRENCY

Date of Government Version: 08/12/2015  
Number of Days to Update: 60  
Last EDR Contact :08/31/2015

Source: Drug Enforcement Administration  
Telephone: 202-307-1000

### **US ENG CONTROLS:** Engineering Controls Sites List

Standard Environmental Record Source: Federal institutional controls / engineering controls registries  
Search Distance: Property

A listing of sites with engineering controls in place. Engineering controls include various forms of caps, building foundations, liners, and treatment methods to create pathway elimination for regulated substances to enter environmental media or effect human health.

Date of Government Version: 09/10/2015  
Number of Days to Update: 53  
Last EDR Contact :08/31/2015

Source: Environmental Protection Agency  
Telephone: 703-603-0695

### **US FIN ASSUR:** Financial Assurance Information

Standard Environmental Record Source: Other Standard Environmental Records  
Search Distance: Property

All owners and operators of facilities that treat, store, or dispose of hazardous waste are required to provide proof that they will have sufficient funds to pay for the clean up, closure, and post-closure care of their facilities.

Date of Government Version: 09/01/2015  
Number of Days to Update: 61  
Last EDR Contact :08/12/2015

Source: Environmental Protection Agency  
Telephone: 202-566-1917

### **US HIST CDL:** National Clandestine Laboratory Register

Standard Environmental Record Source: Other Standard Environmental Records  
Search Distance: Property

A listing of clandestine drug lab locations. The U.S. Department of Justice ("the Department") provides this web site as a public service. It contains addresses of some locations where law enforcement agencies reported they found chemicals or other items that indicated the presence of either clandestine drug laboratories or dumpsites. In most cases, the source of the entries is not the Department, and the Department has not verified the entry and does not guarantee its accuracy. Members of the public must verify the accuracy of all entries by, for example, contacting local law enforcement and local health departments.

Date of Government Version: 08/12/2015  
Number of Days to Update: 60  
Last EDR Contact :08/31/2015

Source: Drug Enforcement Administration  
Telephone: 202-307-1000

### **US INST CONTROL:** Sites with Institutional Controls

Standard Environmental Record Source: Federal institutional controls / engineering controls registries  
Search Distance: Property

A listing of sites with institutional controls in place. Institutional controls include administrative measures, such as groundwater use restrictions, construction restrictions, property use restrictions, and post remediation care requirements intended to prevent exposure to contaminants remaining on site. Deed restrictions are generally required as part of the institutional controls.

Date of Government Version: 09/10/2015  
Number of Days to Update: 53  
Last EDR Contact :08/31/2015

Source: Environmental Protection Agency  
Telephone: 703-603-0695

### **US MINES:** Mines Master Index File

Standard Environmental Record Source: Other Standard Environmental Records  
Search Distance: Property

## RECORD SOURCES AND CURRENCY

Contains all mine identification numbers issued for mines active or opened since 1971. The data also includes violation information.

Date of Government Version: 05/14/2015

Source: Department of Labor, Mine Safety and Health Administration

Number of Days to Update: 91

Telephone: 303-231-5959

Last EDR Contact :09/01/2015

### **AOC**CONCERN: San Gabriel Valley Areas of Concern

Standard Environmental Record Source: State and tribal - equivalent CERCLIS

Search Distance: 0.333 Mile

San Gabriel Valley areas where VOC contamination is at or above the MCL as designated by region 9 EPA office.

Date of Government Version: 03/30/2009

Source: EPA Region 9

Number of Days to Update: 206

Telephone: 415-972-3178

Last EDR Contact :06/17/2015

### **DOD**: Department of Defense Sites

Standard Environmental Record Source: Other Standard Environmental Records

Search Distance: 0.333 Mile

This data set consists of federally owned or administered lands, administered by the Department of Defense, that have any area equal to or greater than 640 acres of the United States, Puerto Rico, and the U.S. Virgin Islands.

Date of Government Version: 12/31/2005

Source: USGS

Number of Days to Update: 62

Telephone: 888-275-8747

Last EDR Contact :07/14/2015

### **INDIAN RESERV**: Indian Reservations

Standard Environmental Record Source: Other Standard Environmental Records

Search Distance: Property

This map layer portrays Indian administered lands of the United States that have any area equal to or greater than 640 acres.

Date of Government Version: 12/31/2005

Source: USGS

Number of Days to Update: 34

Telephone: 202-208-3710

Last EDR Contact :07/14/2015

### **PWS**: Public Water System Data

Standard Environmental Record Source: Other Standard Environmental Records

Search Distance: Property

This Safe Drinking Water Information System (SDWIS) file contains public water systems name and address, population served and the primary source of water

Date of Government Version: 12/17/2013

Source: EPA

Number of Days to Update: 279

Telephone: Not Reported

Last EDR Contact :06/01/2015



# RECORD SOURCES AND CURRENCY

## HISTORICAL USE RECORDS

### **RGA LF:** Recovered Government Archive Solid Waste Facilities List

Standard Environmental Record Source: Exclusive Recovered Govt. Archives

Search Distance: Property

The EDR Recovered Government Archive Landfill database provides a list of landfills derived from historical databases and includes many records that no longer appear in current government lists. Compiled from Records formerly available from the Department of Resources Recycling and Recovery in California.

Date of Government Version: Not Reported

Source: Department of Resources Recycling and Recovery

Number of Days to Update: 196

Telephone: Not Reported

Last EDR Contact :06/01/2012

### **RGA LUST:** Recovered Government Archive Leaking Underground Storage Tank

Standard Environmental Record Source: Exclusive Recovered Govt. Archives

Search Distance: Property

The EDR Recovered Government Archive Leaking Underground Storage Tank database provides a list of LUST incidents derived from historical databases and includes many records that no longer appear in current government lists. Compiled from Records formerly available from the State Water Resources Control Board in California.

Date of Government Version: Not Reported

Source: State Water Resources Control Board

Number of Days to Update: 182

Telephone: Not Reported

Last EDR Contact :06/01/2012

### **EDR MGP:** EDR Proprietary Manufactured Gas Plants

Standard Environmental Record Source: Former manufactured Gas Plants

Search Distance: 0.333 Mile

The EDR Proprietary Manufactured Gas Plant Database includes records of coal gas plants (manufactured gas plants) compiled by EDR's researchers. Manufactured gas sites were used in the United States from the 1800's to 1950's to produce a gas that could be distributed and used as fuel. These plants used whale oil, rosin, coal, or a mixture of coal, oil, and water that also produced a significant amount of waste. Many of the byproducts of the gas production, such as coal tar (oily waste containing volatile and non-volatile chemicals), sludges, oils and other compounds are potentially hazardous to human health and the environment. The byproduct from this process was frequently disposed of directly at the plant site and can remain or spread slowly, serving as a continuous source of soil and groundwater contamination.

Date of Government Version: 08/28/2009

Source: EDR, Inc.

Number of Days to Update: 55

Telephone: Not Reported

Last EDR Contact :11/30/2012

### **EDR US Hist Auto Stat:** EDR Exclusive Historic Gas Stations

Standard Environmental Record Source: Historical Gas Stations

Search Distance: 0.25 Mile

EDR has searched selected national collections of business directories and has collected listings of potential gas station/filling station/service station sites that were available to EDR researchers. EDR's review was limited to those categories of sources that might, in EDR's opinion, include gas station/filling station/service station establishments. The categories reviewed included, but were not limited to gas, gas station, gasoline station, filling station, auto, automobile repair, auto service station, service station, etc. This database falls within a category of information EDR classifies as "High Risk Historical Records", or HRHR. EDR's HRHR effort presents unique and sometimes proprietary data about past sites and operations that typically create environmental concerns, but may not show up in current government records searches.

Date of Government Version: 02/20/2007

Source: EDR, Inc.

Number of Days to Update: 42

Telephone: Not Reported

Last EDR Contact :02/21/2007

### **EDR US Hist Cleaners:** EDR Exclusive Historic Dry Cleaners

Standard Environmental Record Source: Historical Dry Cleaners

## RECORD SOURCES AND CURRENCY

Search Distance: 0.25 Mile

EDR has searched selected national collections of business directories and has collected listings of potential dry cleaner sites that were available to EDR researchers. EDR's review was limited to those categories of sources that might, in EDR's opinion, include dry cleaning establishments. The categories reviewed included, but were not limited to dry cleaners, cleaners, laundry, laundromat, cleaning/laundry, wash & dry etc. This database falls within a category of information EDR classifies as "High Risk Historical Records", or HRHR. EDR's HRHR effort presents unique and sometimes proprietary data about past sites and operations that typically create environmental concerns, but may not show up in current government records searches.

Date of Government Version: 02/20/2007

Source: EDR, Inc.

Number of Days to Update: 42

Telephone: Not Reported

Last EDR Contact :02/21/2007

# RECORD SOURCES AND CURRENCY

## TOPOGRAPHIC INFORMATION

### **USGS 7.5' Digital Elevation Model (DEM)**

Source: United States Geologic Survey

EDR acquired the USGS 7.5' Digital Elevation Model in 2002 and updated it in 2006. The 7.5' minute DEM corresponds to the USGS 1:24,000- and 1:25,000-scale topographic quadrangle maps. The DEM provides elevation data with consistent elevation units and projection.

## HYDROLOGIC INFORMATION

**Flood Zone Data:** This data, available in select counties across the country, was obtained by EDR in 1999 from the Federal Emergency Management Agency (FEMA). Data depicts 100-year and 500-year flood zones as defined by FEMA.

**NWI:** National Wetlands Inventory. This data, available in select counties across the country, was obtained by EDR in 2002 and 2005 from the U.S. Fish and Wildlife Service.

## HYDROGEOLOGIC INFORMATION

### **AQUIFLOW<sup>®</sup> Information System**

Source: EDR proprietary database of groundwater flow information

EDR has developed the AQUIFLOW<sup>®</sup> Information System (AIS) to provide data on the general direction of groundwater flow at specific points. EDR has reviewed reports submitted to regulatory authorities at select sites and has extracted the date of the report, hydrogeologically determined groundwater flow direction and depth to water table information.

## GEOLOGIC INFORMATION

### **STATSGO: State Soil Geographic Database**

Source: Department of Agriculture, Natural Resources Conservation Services. The U.S. Department of Agriculture's (USDA) Natural Resources Conservation Service (NRCS) leads the national Conservation Soil Survey (NCSS) and is responsible for collecting, storing, maintaining and distributing soil survey information for privately owned lands in the United States. A soil map in a soil survey is a representation of soil patterns in a landscape. Soil maps for STATSGO are compiled by generalizing more detailed (SSURGO) soil survey maps.

### **SSURGO: Soil Survey Geographic Database**

Source: Department of Agriculture, Natural Resources Conservation Services (NRCS)

Telephone: 800-672-5559

SSURGO is the most detailed level of mapping done by the Natural Resources Conservation Services, mapping scales generally range from 1:12,000 to 1:63,360. Field mapping methods using national standards are used to construct the soil maps in the Soil Survey Geographic (SSURGO) database. SSURGO digitizing duplicates the original soil survey maps. This level of mapping is designed for use by landowners, townships and county natural resource planning and management.

## STREET AND ADDRESS INFORMATION

© 2006 Tele Atlas North America, Inc. All rights reserved. This material is proprietary and the subject of copyright protection and other intellectual property rights owned by or licensed to Tele Atlas North America, Inc. The use of this material is subject to the terms of a license agreement. You will be held liable for any unauthorized copying or disclosure of this material.