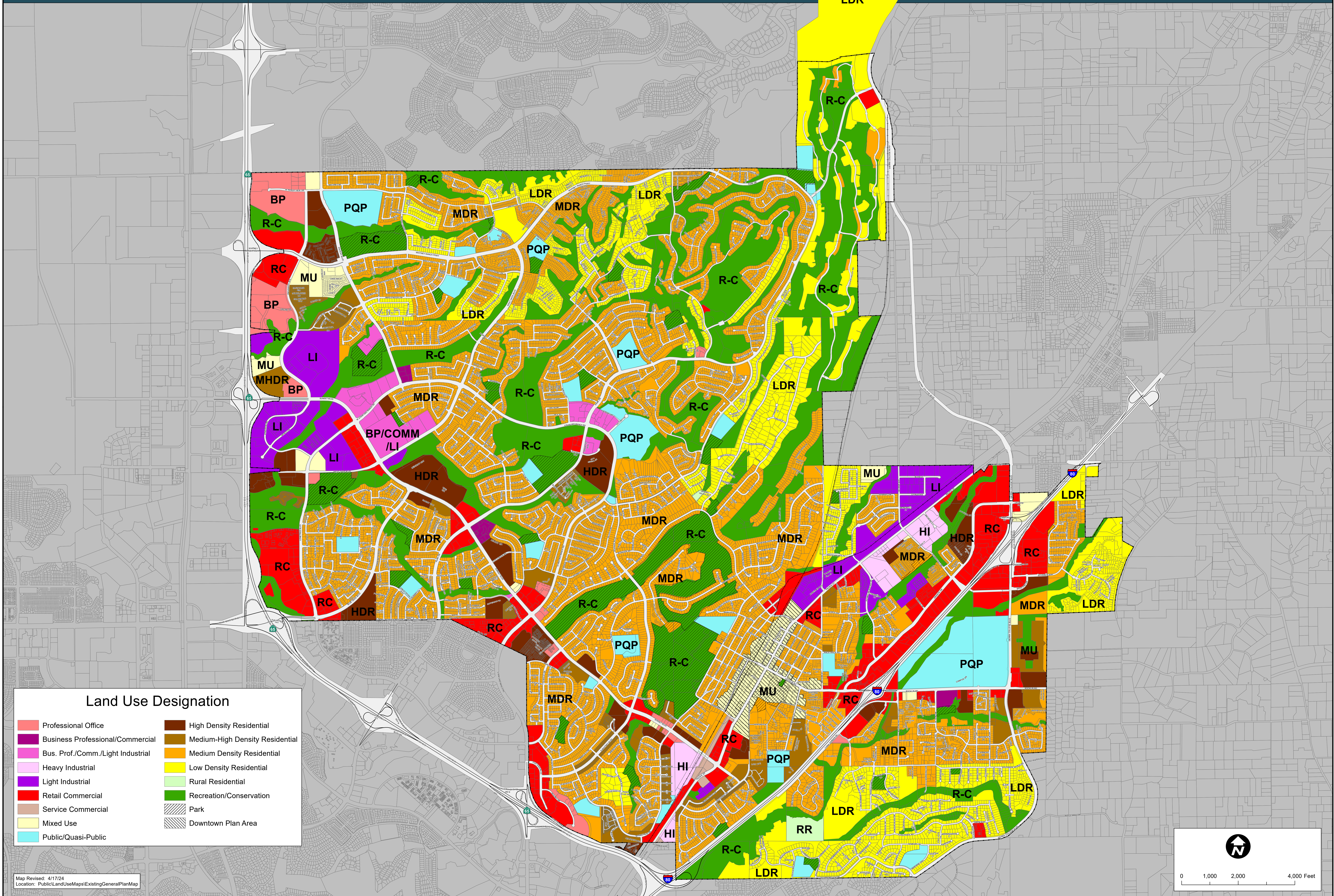
















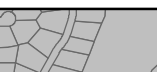


General Plan Land Use



Land Use Designation

	Professional Office		High Density Residential
	Business Professional/Commercial		Medium-High Density Residential
	Bus. Prof./Comm./Light Industrial		Medium Density Residential
	Heavy Industrial		Low Density Residential
	Light Industrial		Rural Residential
	Retail Commercial		Recreation/Conservation
	Service Commercial		Park
	Mixed Use		Downtown Plan Area
	Public/Quasi-Public		

